

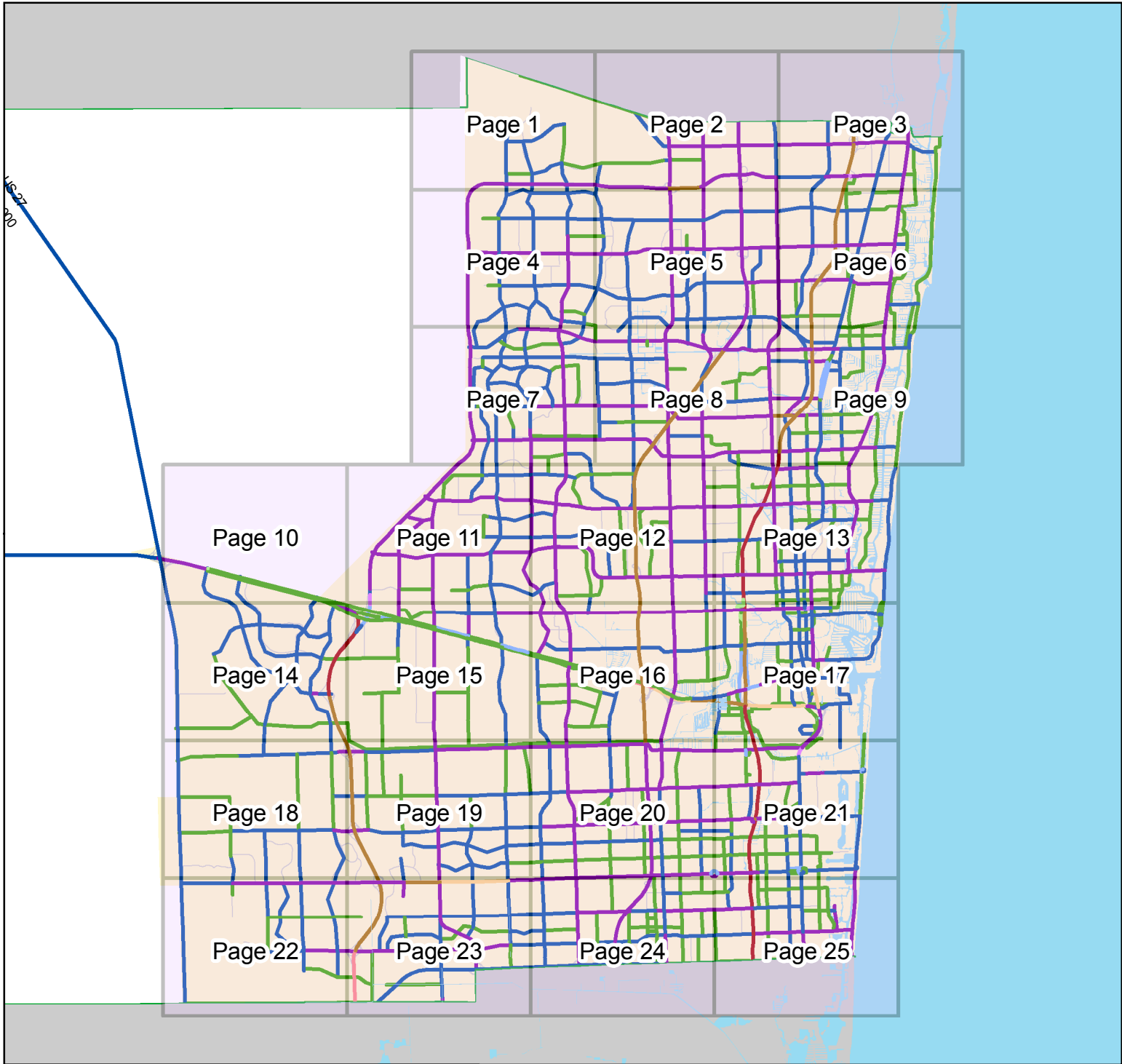
# 2014 AADT AND NUMBER OF LANES: INDEX MAP

## SERIES INFORMATION


Annual Average Daily Traffic (AADT) measures how busy a roadway is. AADT is defined as total traffic volume of a roadway for a year divided by 365. Number of lanes in the maps indicates total number of through lanes on both directions of a roadway segment. For one-way street segments, number of lanes indicates total number of through lanes of the street segment.

- Note:
- 1. The data presented in this map series is accurate up to date of production.
  - 2. The maps are intended for planning purposes only.
  - 3. All AADT are expressed in thousands.
  - 4. The 2014 AADT reported along state roadways are consistent with the FDOT Annual LOS Reporting
  - 5. The 2014 AADT reported along the non-state roadways are derived from the adopted and refined travel demand models.
  - 6. The number of lanes depicted are as currently existing in 2014.

- Data Source:
- 1. FDOT Annual LOS reporting, July 2015.
  - 2. Southeast Florida Regional Planning Model 7 - Analyst version, April 2016.
  - 3. Treasure Coast Regional Planning Model 4 - Analyst version, April 2016.
  - 4. Selected PD&E studies as completed for or by FDOT D4 staff, within the last 5 years.
  - 5. Base map is developed and maintained by the FDOT Transportation Statistics (TranStat) Office.



## LEGEND



- County Boundaries
- Road Network
- FHWA Urban Area

## Number of Lanes

- |   |   |     |
|---|---|-----|
| 1 | 5 | 9   |
| 2 | 6 | 10  |
| 3 | 7 | >10 |
| 4 | 8 |     |

## CONTACT INFORMATION


Shi-Chiang Li  
Chon Wong

[shi-chiang.li@dot.state.fl.us](mailto:shi-chiang.li@dot.state.fl.us)  
[chon.wong@dot.state.fl.us](mailto:chon.wong@dot.state.fl.us)

(954) 777-4655  
(954) 777-4659

FDOT DISTRICT IV

LEVEL OF SERVICE  
ASSESSMENT REPORT




LEGEND

Number of Lanes

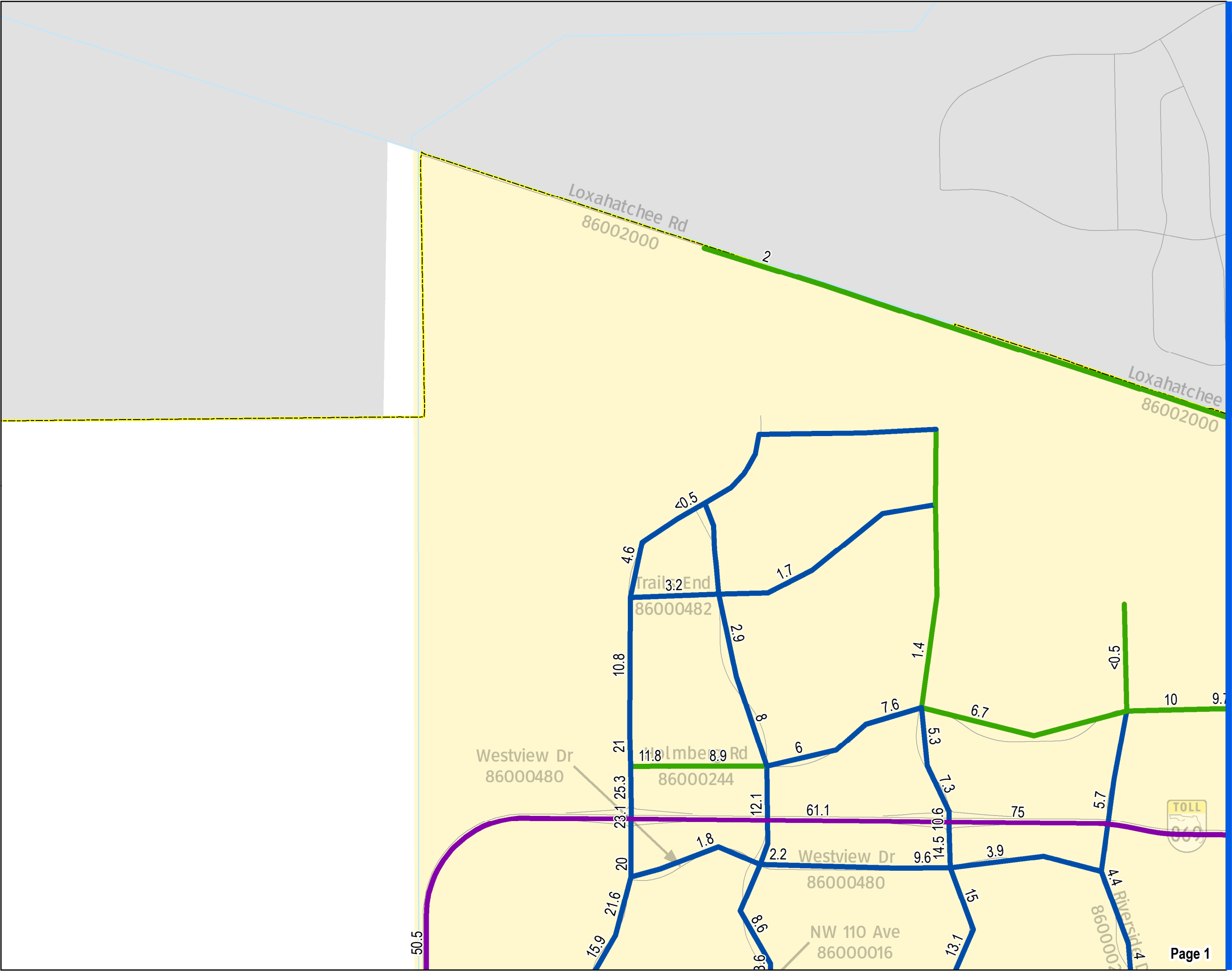


xxx: AADT in 1,000s




Production Date: 3/31/2017

This data is accurate up to date of production. For further details, please reference the general disclaimer found in front of the document.



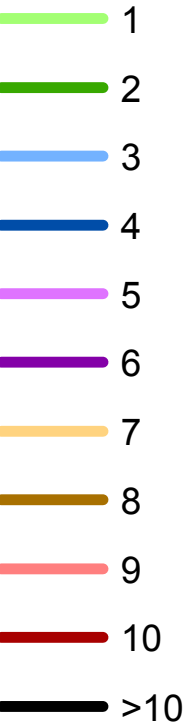
FDOT DISTRICT IV

LEVEL OF SERVICE  
ASSESSMENT REPORT



LEGEND

Number of Lanes

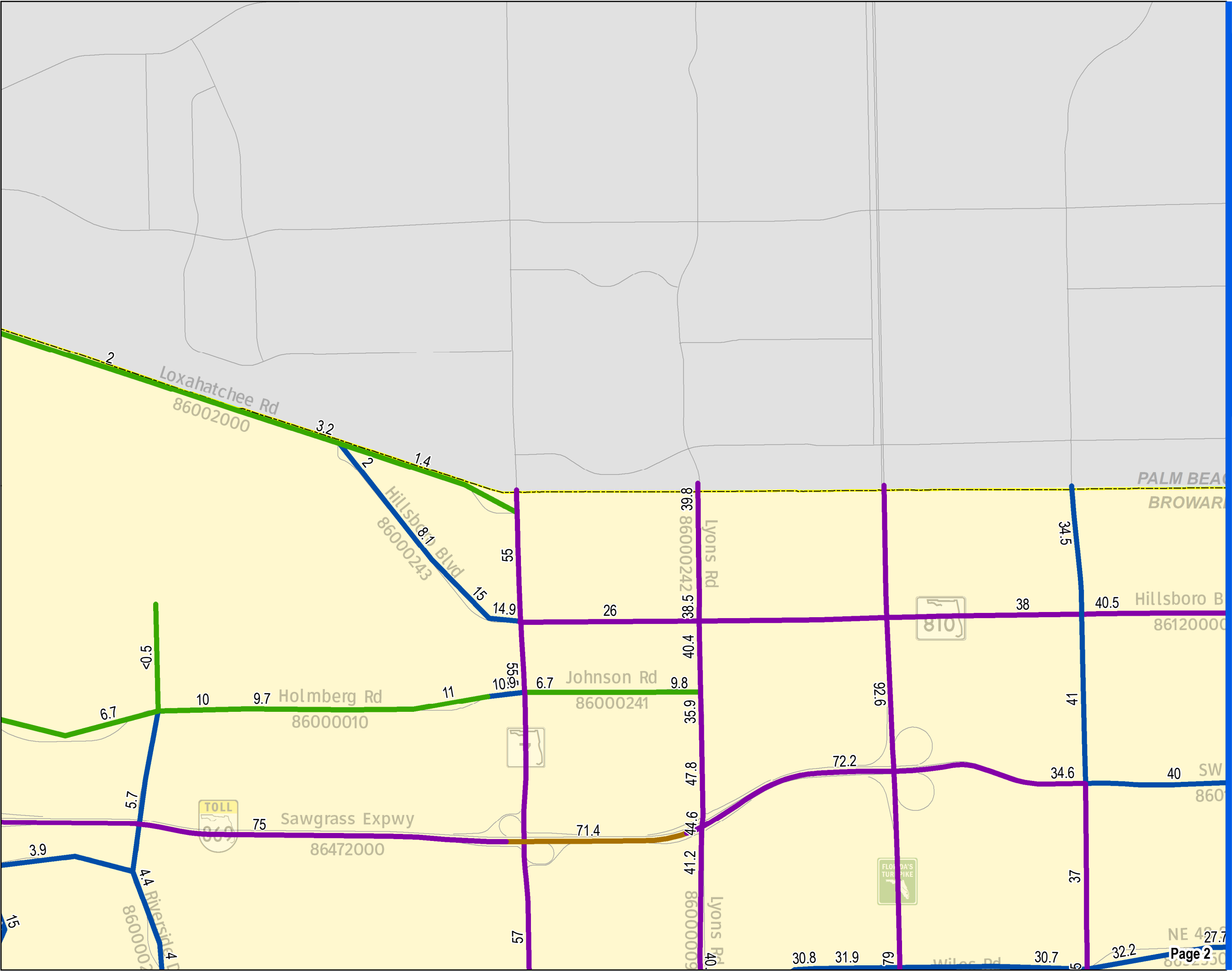


xxx: AADT in 1,000s




Production Date: 3/31/2017

This data is accurate up to date of production. For further details, please reference the general disclaimer found in front of the document.



FDOT DISTRICT IV

LEVEL OF SERVICE  
ASSESSMENT REPORT



LEGEND

Number of Lanes

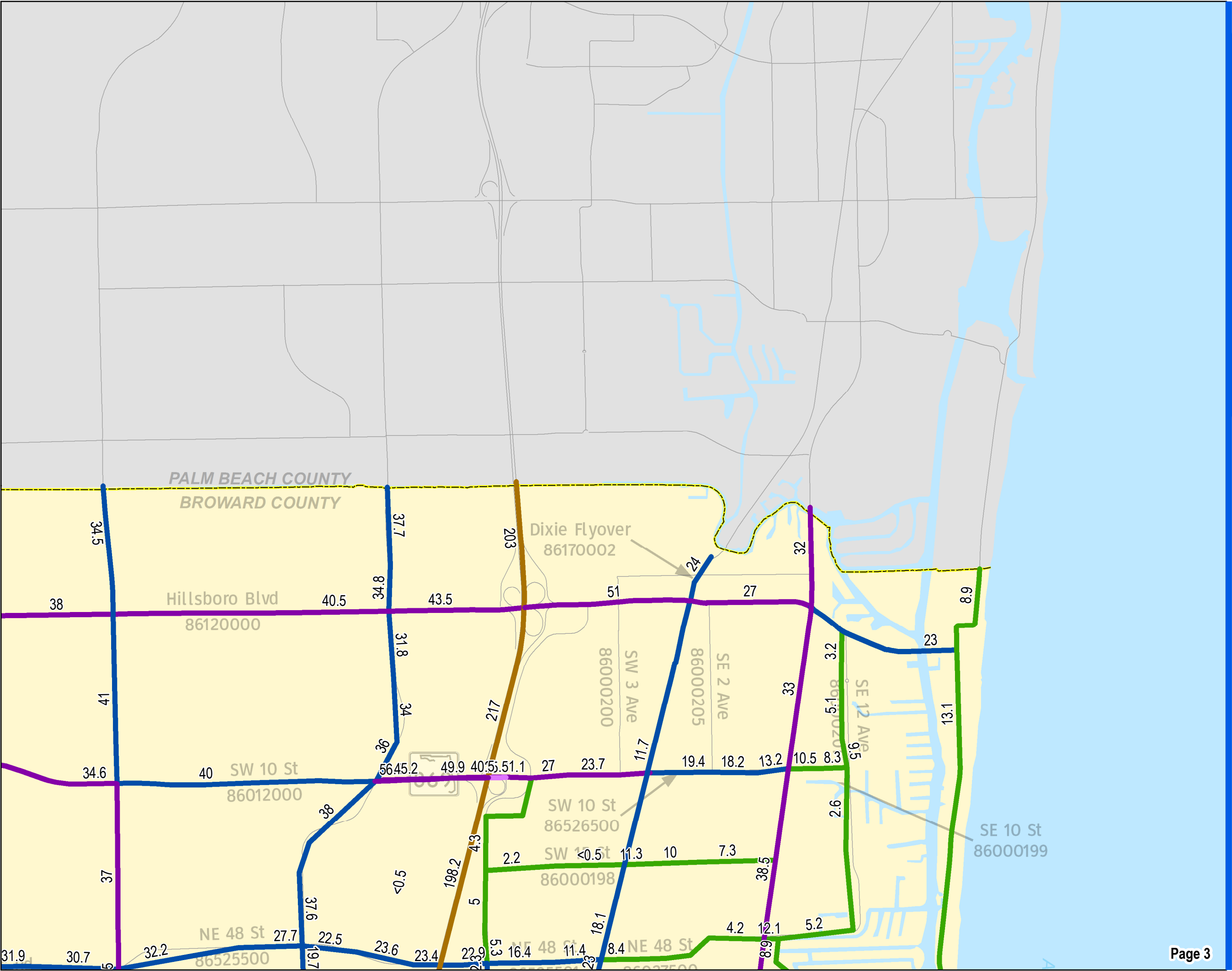


xxx: AADT in 1,000s



Production Date: 3/31/2017

This data is accurate up to date of production. For further details, please reference the general disclaimer found in front of the document.







FDOT DISTRICT IV

LEVEL OF SERVICE  
ASSESSMENT REPORT

LEGEND

Number of Lanes

1

2

3

4

5

6

7

8

9

10

>10

xxx: AADT in 1,000s

0

0.45

Miles

Production Date: 3/31/2017

This data is accurate up to date of production. For further details, please reference the general disclaimer found in front of the document.

The map displays a network of roads in Broward County, Florida. Roads are color-coded and thickened according to the number of lanes, ranging from 1 lane (lightest green) to more than 10 lanes (black). AADT values are provided for many segments. Key roads include Sawgrass Expwy (SR 7), Wiles Rd (SR 41), Florida's Turnpike (SR 845), and Atlantic Blvd (SR 84). The map also shows various local roads and highways, as well as geographical features like water bodies and parks.

BROWARD COUNTY

2014 AADT AND NUMBER OF LANES

Page 5

**FDOT DISTRICT IV**

**LEVEL OF SERVICE**

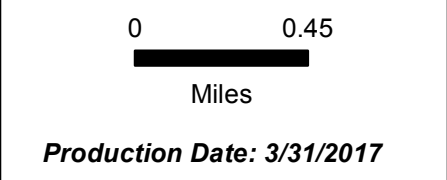
**ASSESSMENT REPORT**



### Number of Lanes

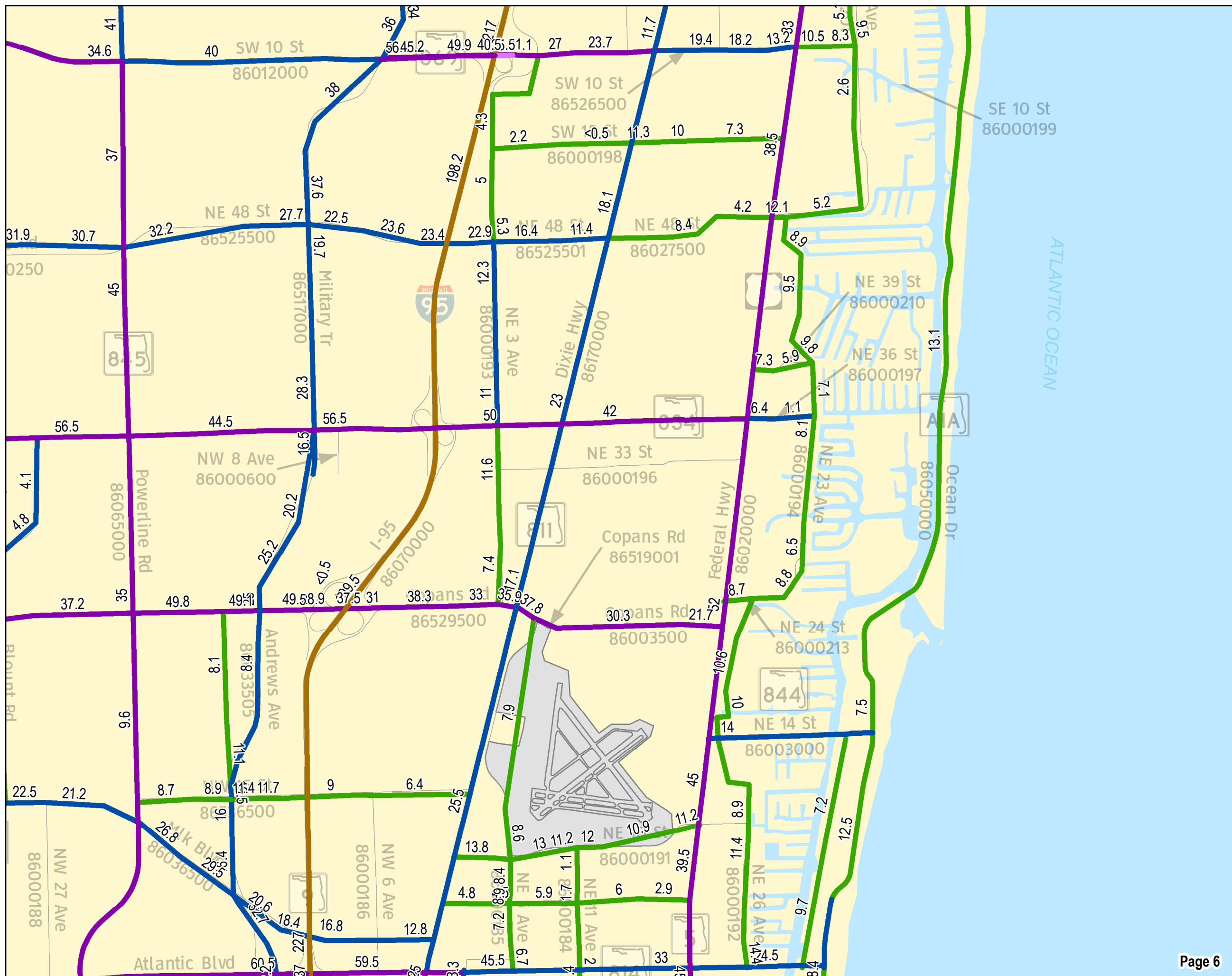
1
2
3
4
5
6
7
8
9
10
>10

xxx: AADT in 1,000s



*This data is accurate up to date of production. For further details, please reference the general disclaimer found in front of the document.*

---



2014 AADT AND NUMBER OF LANES

## 2014 AADT AND NUMBER OF LANES



FDOT DISTRICT IV

LEVEL OF SERVICE  
ASSESSMENT REPORT

N

W

E

S

LEGEND

Number of Lanes

1

2

3

4

5

6

7

8

9

10

>10

xxx: AADT in 1,000s

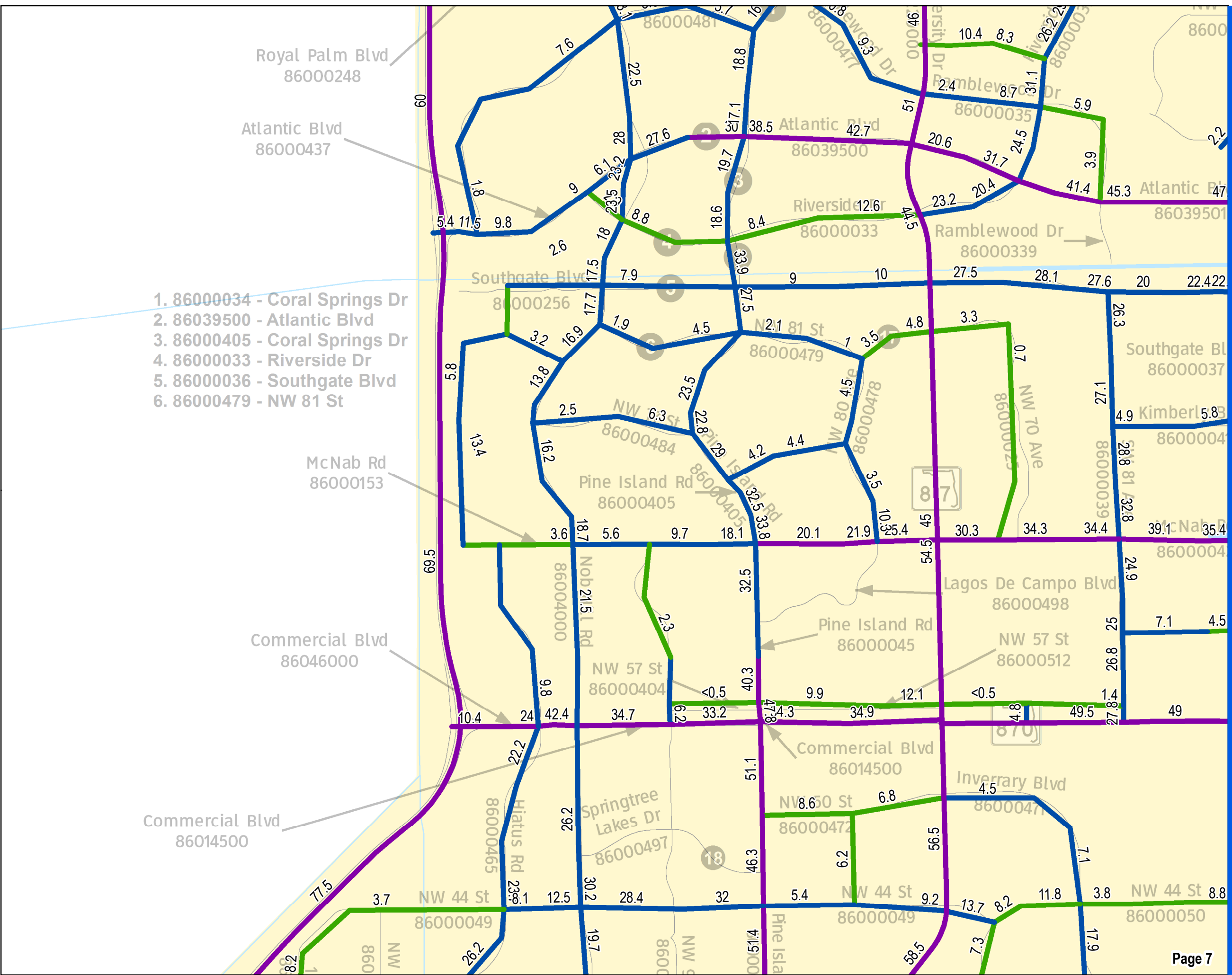
0

0.45

Miles

Production Date: 3/31/2017

This data is accurate up to date of production. For further details, please reference the general disclaimer found in front of the document.



FDOT DISTRICT IV

LEVEL OF SERVICE  
ASSESSMENT REPORT

N

E

S

W

LEGEND

Number of Lanes

1

2

3

4

5

6

7

8

9

10

>10

xxx: AADT in 1,000s

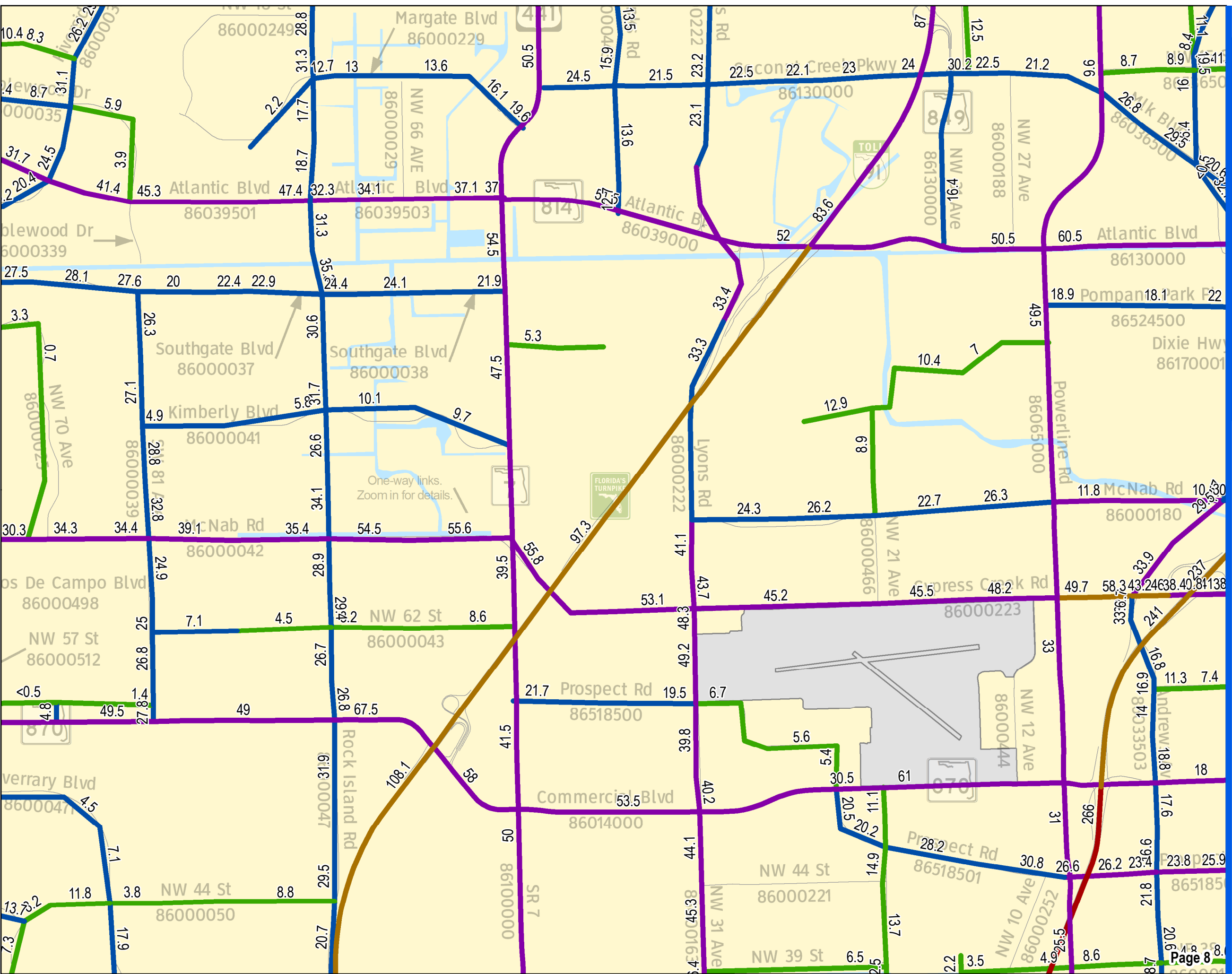
0

0.45

Miles

Production Date: 3/31/2017

This data is accurate up to date of production. For further details, please reference the general disclaimer found in front of the document.





FDOT DISTRICT IV

LEVEL OF SERVICE  
ASSESSMENT REPORT

N

W

E

S

LEGEND

Number of Lanes

1

2

3

4

5

6

7

8

9

10

>10

xxx: AADT in 1,000s

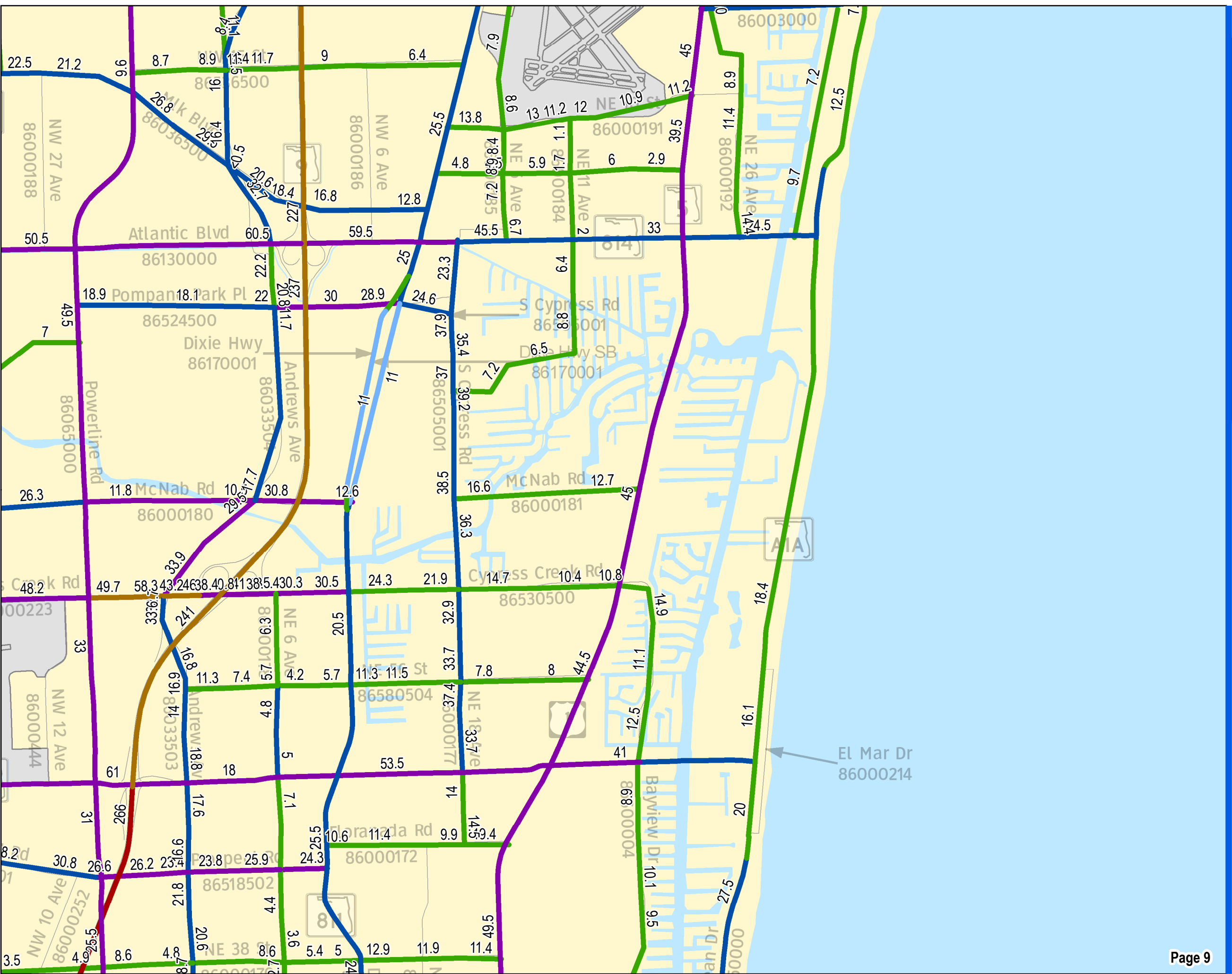
0

0.45

Miles


Production Date: 3/31/2017

This data is accurate up to date of production. For further details, please reference the general disclaimer found in front of the document.



FDOT DISTRICT IV

LEVEL OF SERVICE  
ASSESSMENT REPORT



LEGEND

Number of Lanes

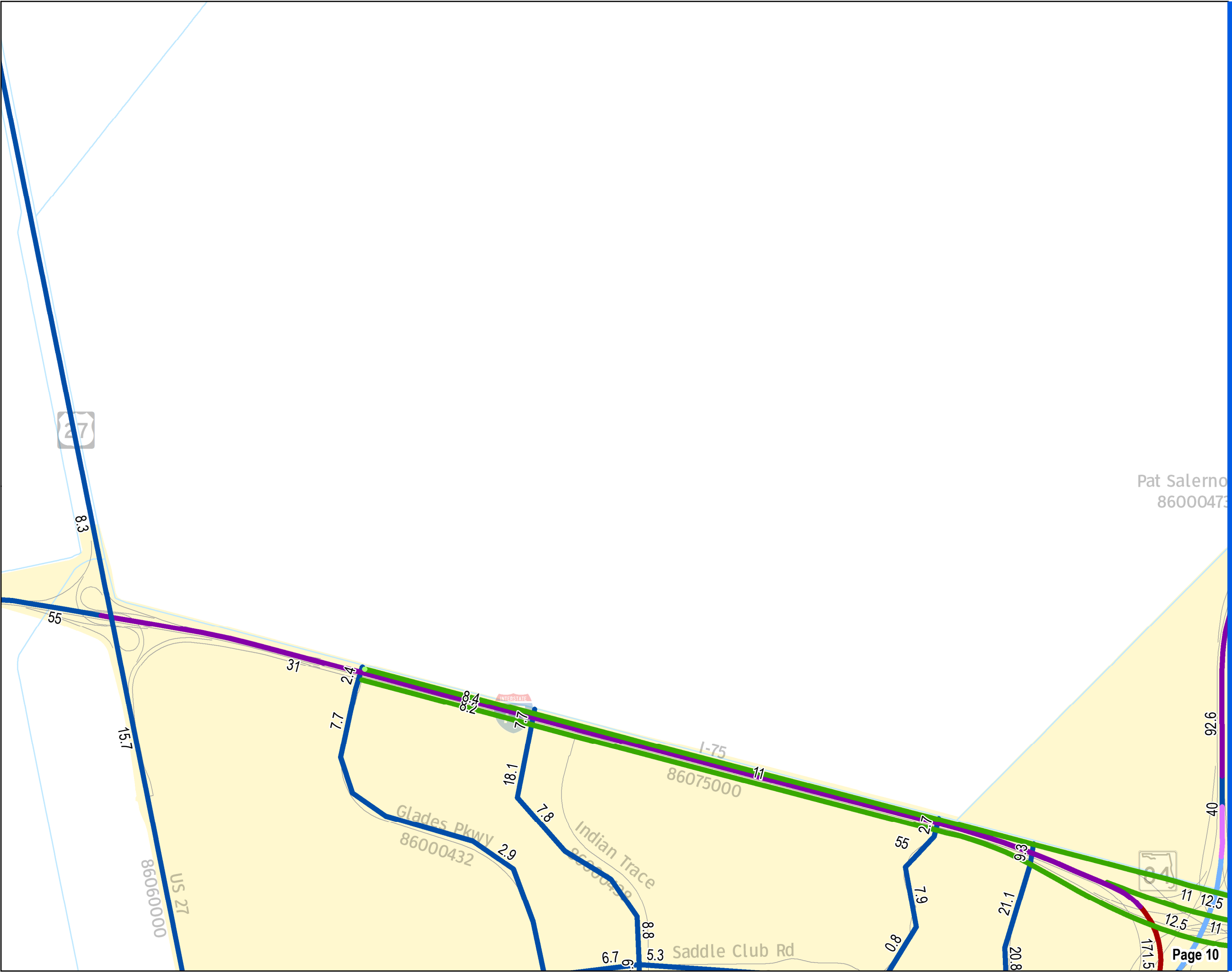


xxx: AADT in 1,000s



Production Date: 3/31/2017

This data is accurate up to date of production. For further details, please reference the general disclaimer found in front of the document.



FDOT DISTRICT IV

LEVEL OF SERVICE  
ASSESSMENT REPORT

N

W

E

S

LEGEND

Number of Lanes

1

2

3

4

5

6

7

8

9

10

>10

xxx: AADT in 1,000s

0

0.45

Miles

Production Date: 3/31/2017

This data is accurate up to date of production. For further details, please reference the general disclaimer found in front of the document.

BROWARD COUNTY

2014 AADT AND NUMBER OF LANES

Page 11



**FDOT DISTRICT IV  
LEVEL OF SERVICE  
ASSESSMENT REPORT**



**Number of Lanes**

1  
2  
3  
4  
5  
6  
7  
8  
9  
10  
>10

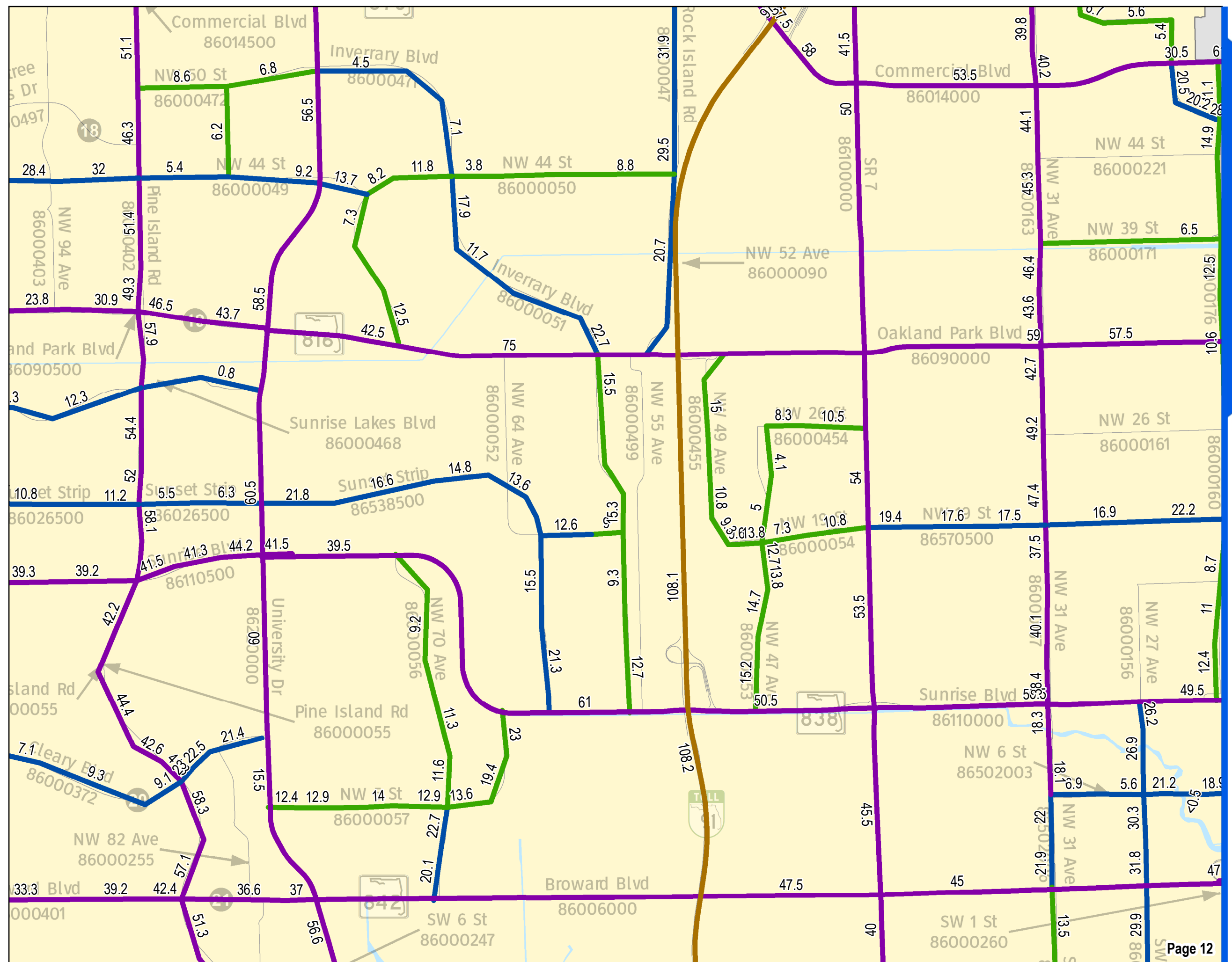
xxx: AADT in 1,000s

0 0.45

Miles

**Production Date: 3/31/2017**

*This data is accurate up to date of production. For further details, please reference the general disclaimer found in front of the document.*



FDOT DISTRICT IV

LEVEL OF SERVICE  
ASSESSMENT REPORT

N

E

S

W

LEGEND

Number of Lanes

1

2

3

4

5

6

7

8

9

10

>10

xxx: AADT in 1,000s

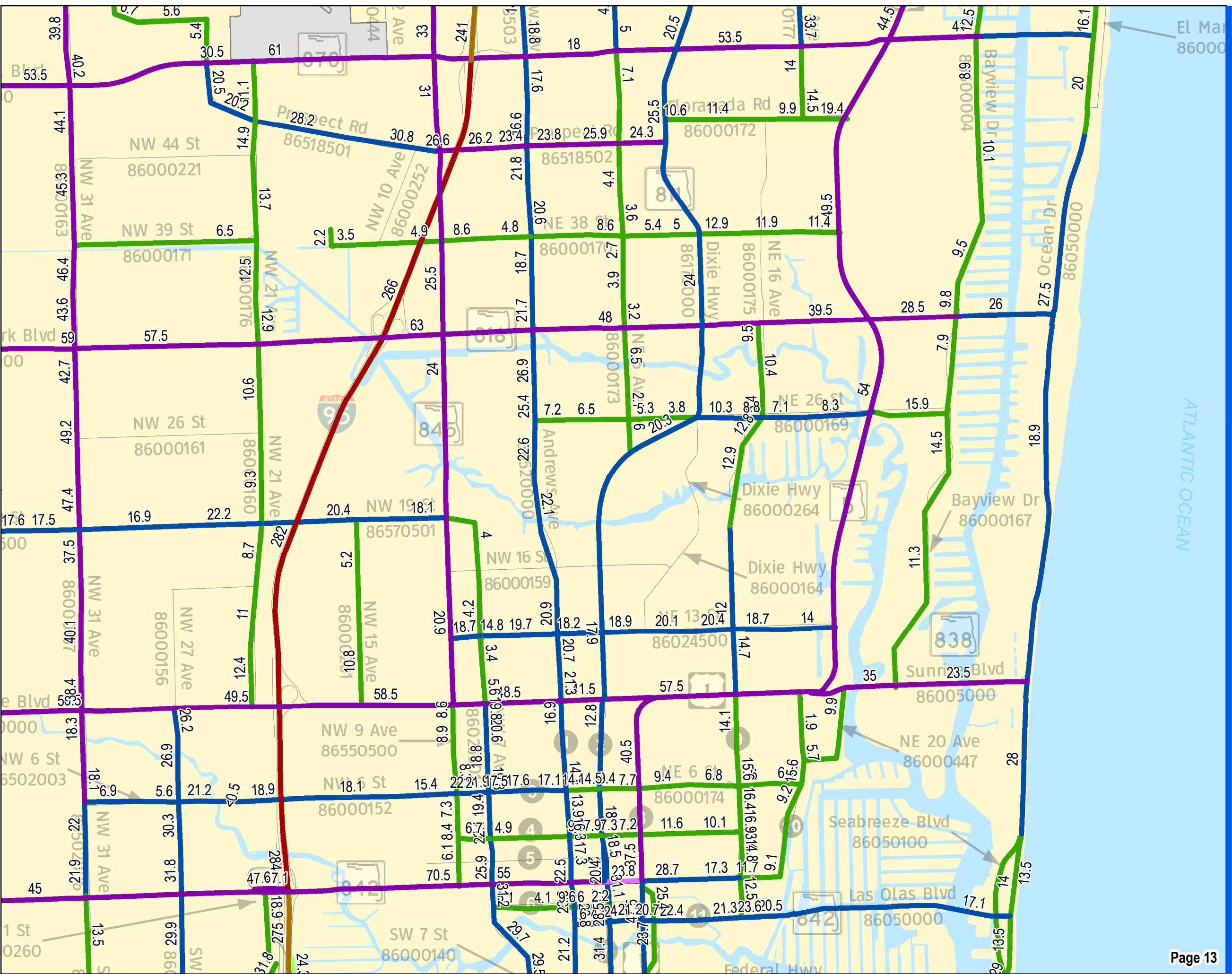
0

0.45

Miles

Production Date: 3/31/2017

This data is accurate up to date of production. For further details, please reference the general disclaimer found in front of the document.





FDOT DISTRICT IV

LEVEL OF SERVICE  
ASSESSMENT REPORT

N

W

E

S

LEGEND

Number of Lanes

1

2

3

4

5

6

7

8

9

10

>10

xxx: AADT in 1,000s

0

0.45

Miles

Production Date: 3/31/2017

This data is accurate up to date of production. For further details, please reference the general disclaimer found in front of the document.

Map showing 2014 AADT and Number of Lanes for various roads in Broward County. The map includes a legend for the number of lanes (1 to >10) and a scale bar (0 to 0.45 miles). Roads shown include US 27, Glades Pkwy, Indian Trace, Saddle Club Rd, Royal Palm Blvd, S Post Rd, Bonaventure Blvd, Western Rd, Griffin Rd, and SW 148 Ave. AADT values are labeled along the roads, and lane counts are indicated by line colors.

Road	Segment	2014 AADT (in 1,000s)	Number of Lanes
US 27	Top Left	15.7	4
US 27	Bottom Left	19.7	4
Glades Pkwy	Top Left	7.7	4
Indian Trace	Top Left	7.8	4
Saddle Club Rd	Top Left	6.7	4
Royal Palm Blvd	Top Left	13	4
S Post Rd	Top Left	2.9	4
Bonaventure Blvd	Top Left	30.7	4
Western Rd	Top Left	21.9	4
Griffin Rd	Top Left	24.4	4
SW 148 Ave	Top Left	3	4
SW 26 St	Top Left	86000485	4
SW 36 St	Top Left	86000492	4
S Post Rd	Top Left	86000428	4
Bonaventure Blvd	Top Left	86000136	4
Western Rd	Top Left	86000006	4
Griffin Rd	Top Left	86000001	4
SW 148 Ave	Top Left	86000007	4
SW 26 St	Top Left	86000485	4
SW 36 St	Top Left	86000492	4
S Post Rd	Top Left	86000428	4
Bonaventure Blvd	Top Left	86000136	4
Western Rd	Top Left	86000006	4
Griffin Rd	Top Left	86000001	4
SW 148 Ave	Top Left	86000007	4

BROWARD COUNTY

2014 AADT AND NUMBER OF LANES

Page 14

**FDOT DISTRICT IV**

**LEVEL OF SERVICE**

**ASSESSMENT REPORT**



**Number of Lanes**

1  
2  
3  
4  
5  
6  
7  
8  
9  
10  
>10

xxx: AADT in 1,000s

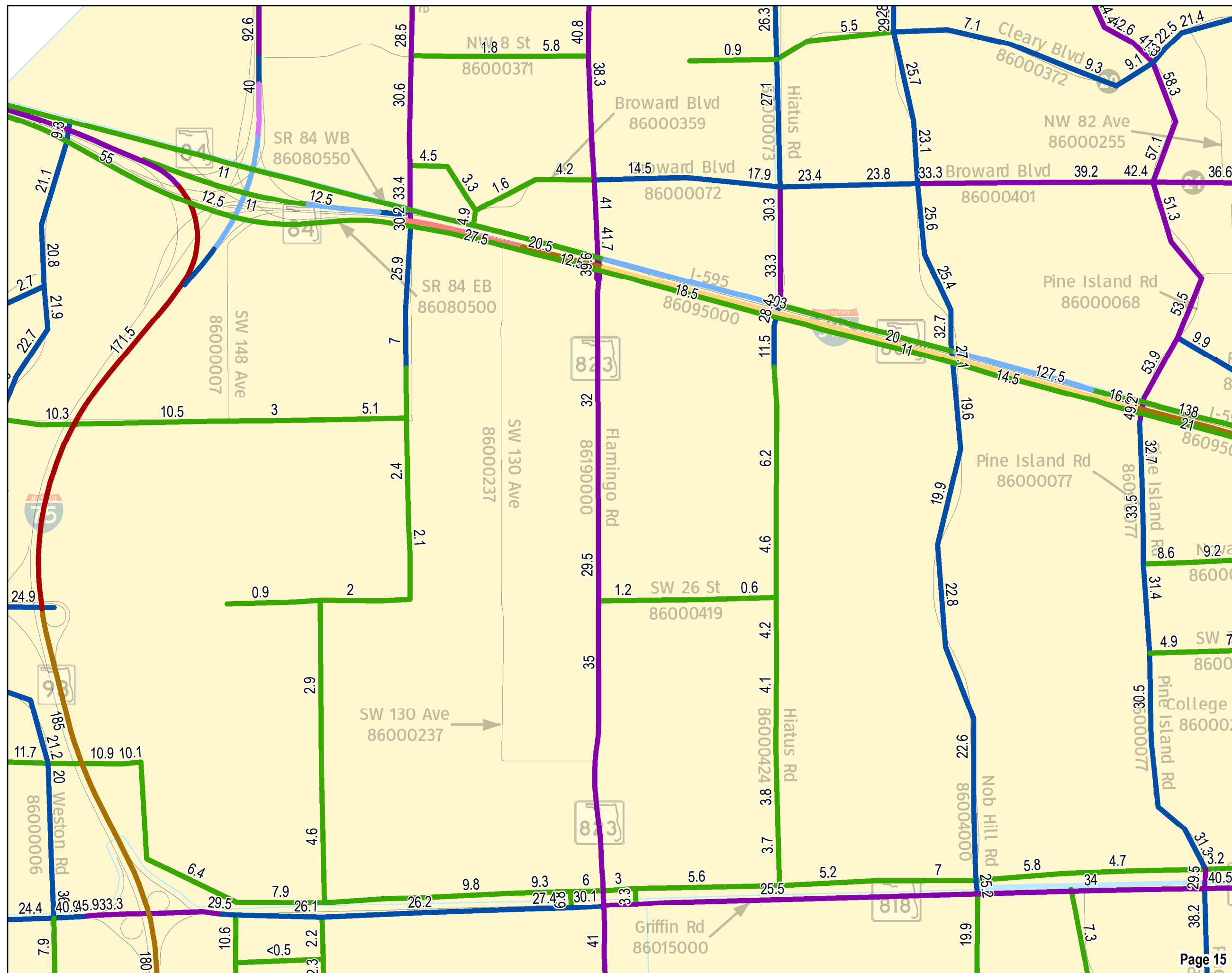
0 0.45

Miles

**Production Date: 3/31/2017**

0 0.45  
Miles

*This data is accurate up to date of production. For further details, please reference the general disclaimer found in front of the document.*



## 2014 AADT AND NUMBER OF LANES

FDOT DISTRICT IV

LEVEL OF SERVICE  
ASSESSMENT REPORT

N

W

E

S

LEGEND

Number of Lanes

1

2

3

4

5

6

7

8

9

10

>10

xxx: AADT in 1,000s

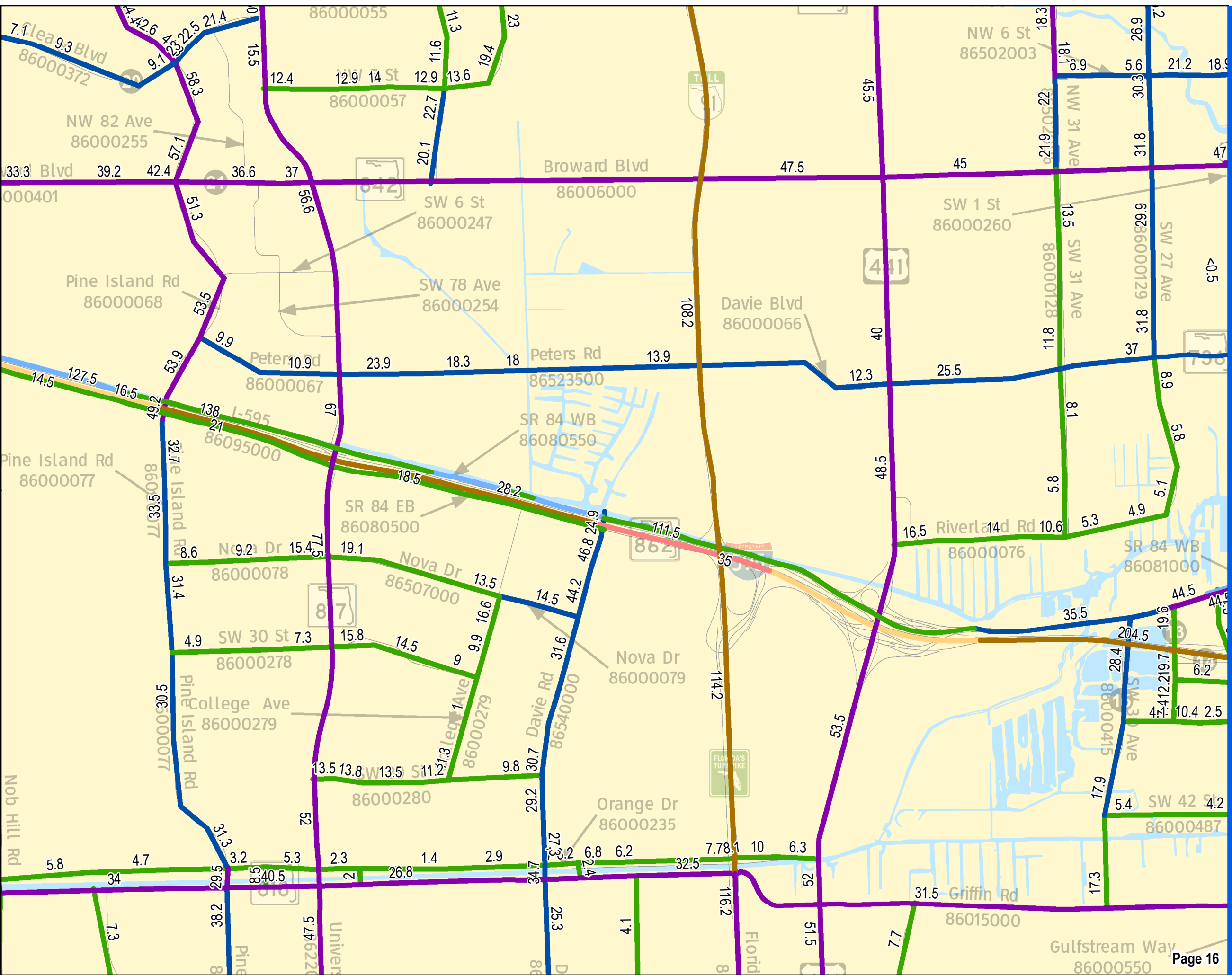
0

0.45

Miles

Production Date: 3/31/2017

This data is accurate up to date of production. For further details, please reference the general disclaimer found in front of the document.

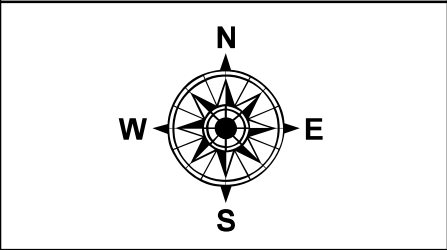




**FDOT DISTRICT IV**


**LEVEL OF SERVICE**

**ASSESSMENT REPORT**

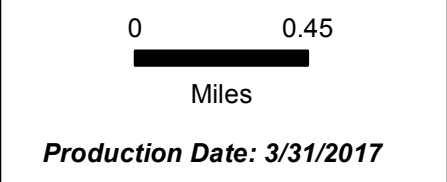


### LEGEND

## Number of Lanes

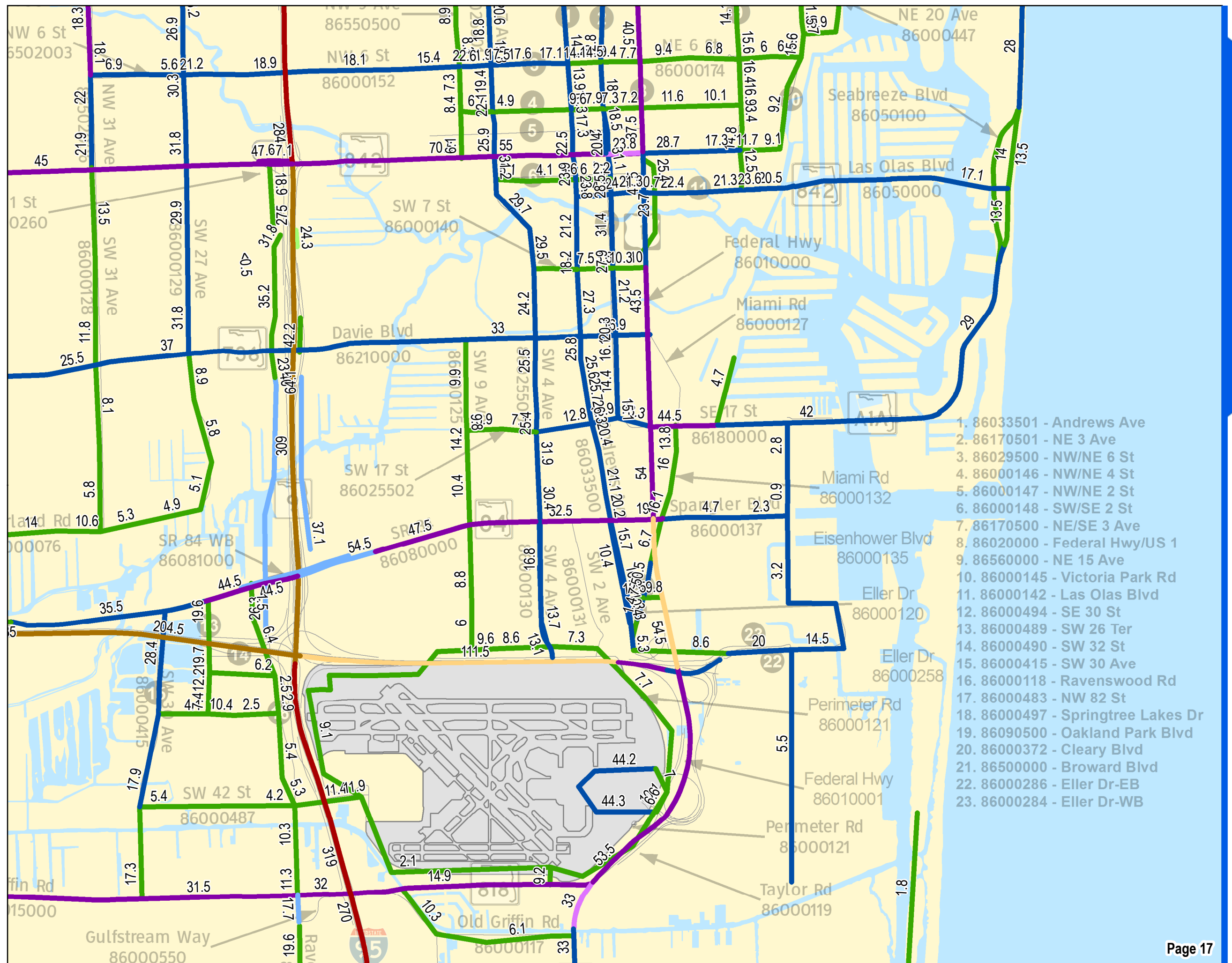


xxx: AADT in 1,000s



*This data is accurate up to date of production. For further details, please reference the general disclaimer found in front of the document.*

---



**BROWARD COUNTY**

## 2014 AADT AND NUMBER OF LANES

FDOT DISTRICT IV

LEVEL OF SERVICE  
ASSESSMENT REPORT

N

E

S

W

LEGEND

Number of Lanes

1

2

3

4

5

6

7

8

9

10

>10

xxx: AADT in 1,000s

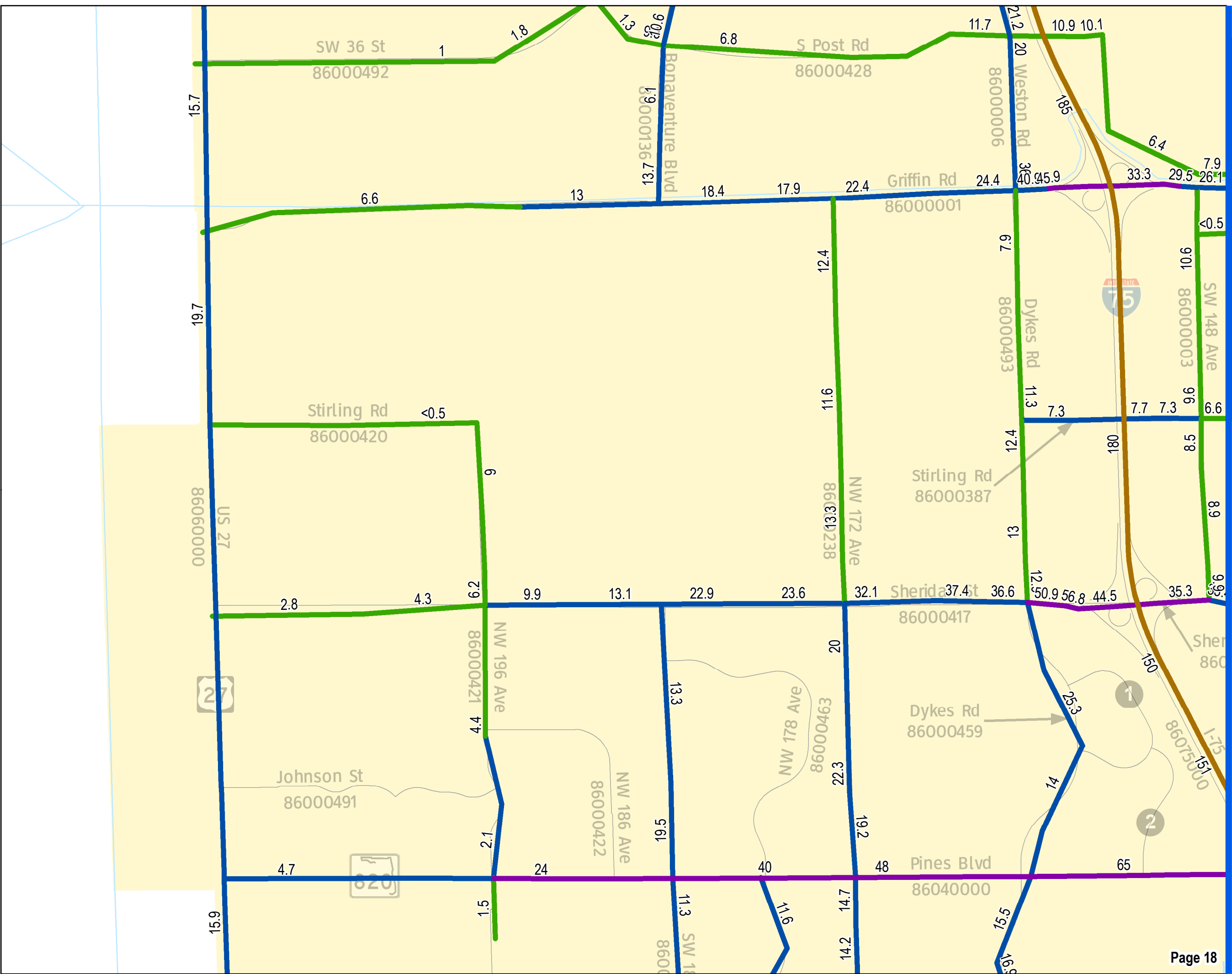
0

0.45

Miles

Production Date: 3/31/2017

This data is accurate up to date of production. For further details, please reference the general disclaimer found in front of the document.





FDOT DISTRICT IV

LEVEL OF SERVICE  
ASSESSMENT REPORT

N

E

S

W

LEGEND

Number of Lanes

1

2

3

4

5

6

7

8

9

10

>10

xxx: AADT in 1,000s

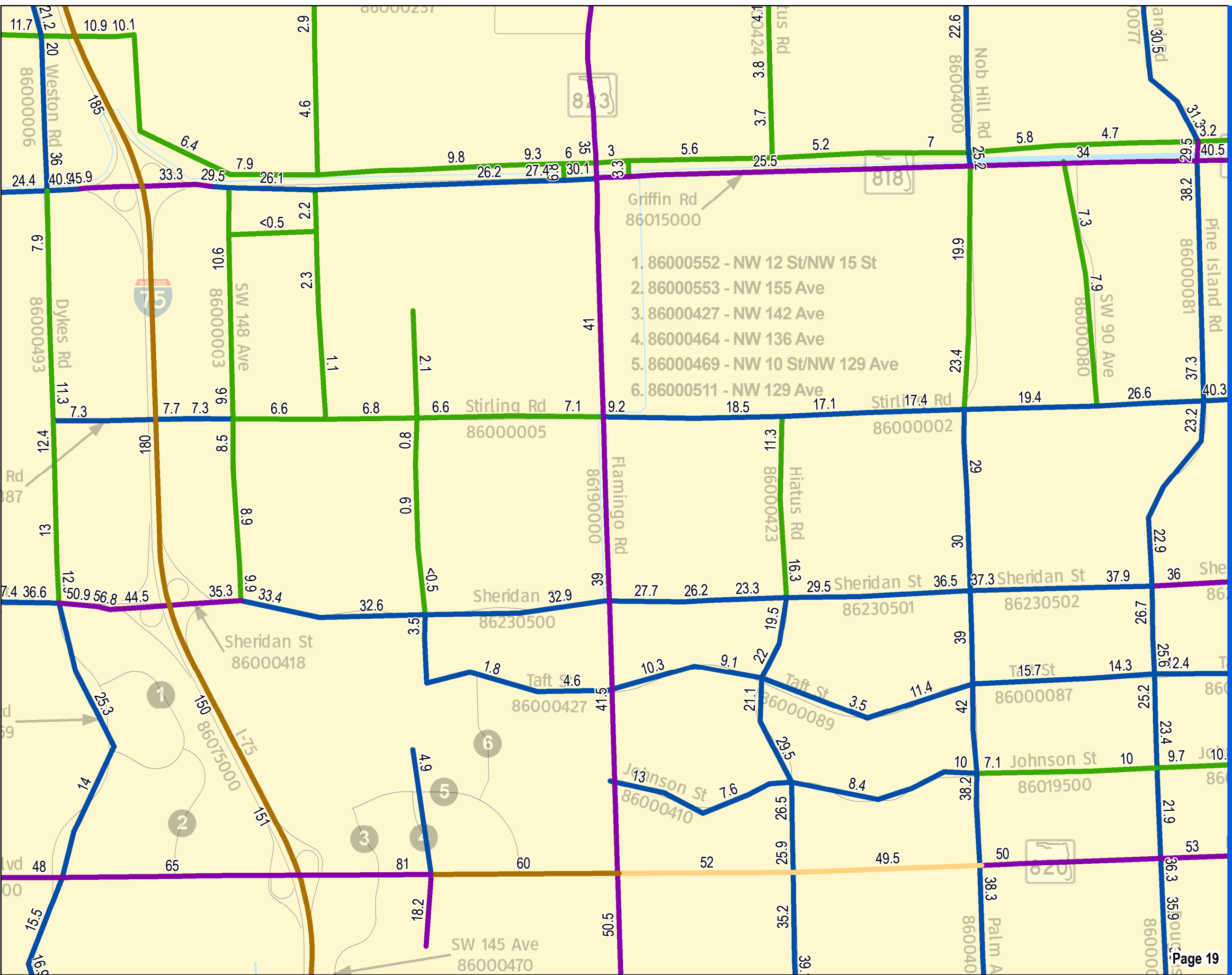
0

0.45

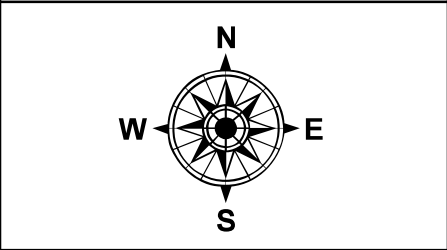
Miles

Production Date: 3/31/2017

This data is accurate up to date of production. For further details, please reference the general disclaimer found in front of the document.




**FDOT DISTRICT IV  
LEVEL OF SERVICE  
ASSESSMENT REPORT**

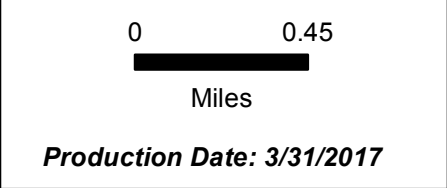


### LEGEND

## Number of Lanes

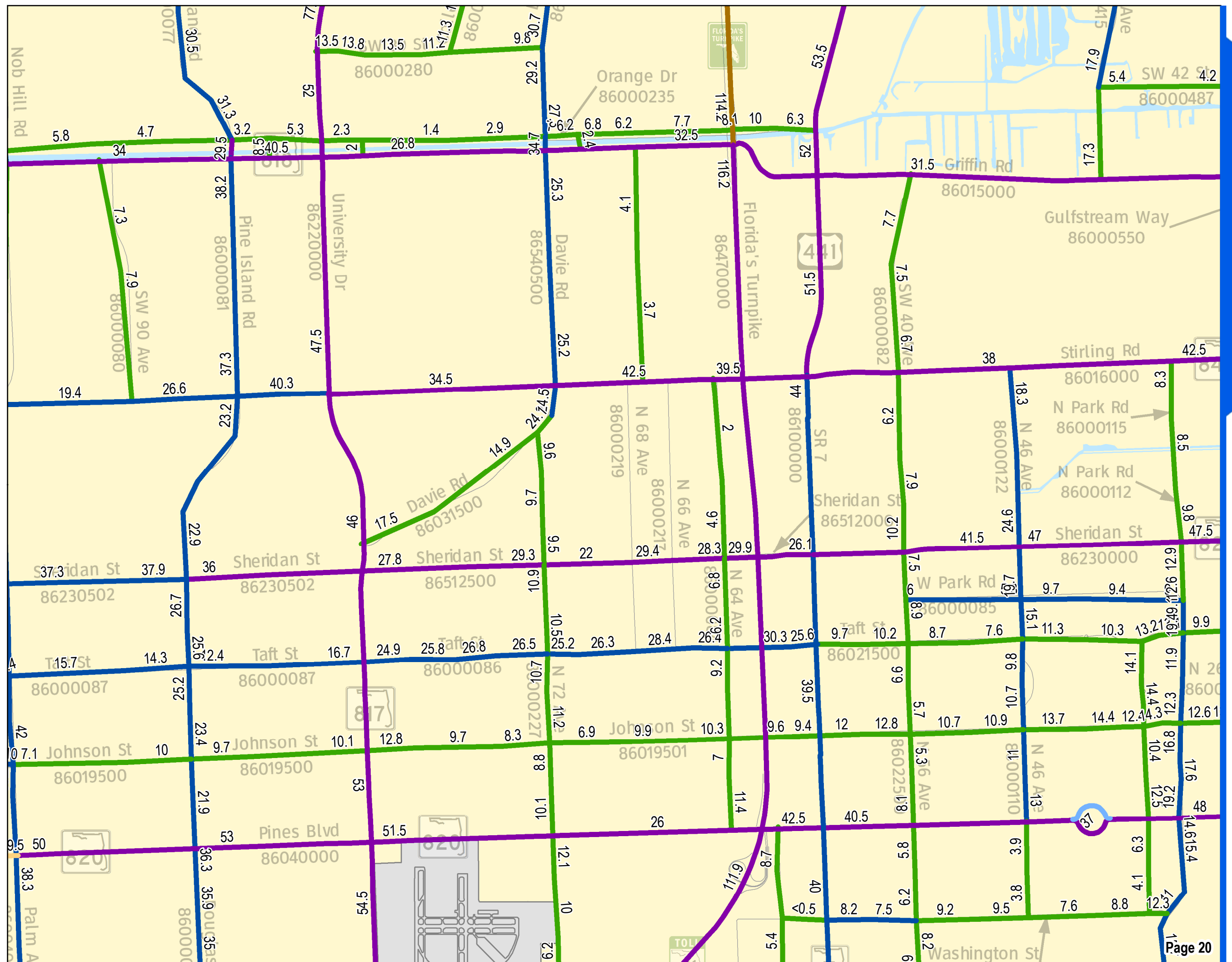


xxx: AADT in 1,000s



*This data is accurate up to date of production. For further details, please reference the general disclaimer found in front of the document.*

---



Page 20

**BROWARD COUNTY**

## 2014 AADT AND NUMBER OF LANES

FDOT DISTRICT IV

LEVEL OF SERVICE  
ASSESSMENT REPORT

N

W

E

S

LEGEND

Number of Lanes

1

2

3

4

5

6

7

8

9

10

>10

xxx: AADT in 1,000s

0

0.45

Miles

Production Date: 3/31/2017

This data is accurate up to date of production. For further details, please reference the general disclaimer found in front of the document.

19. 86090500 - Oakland Park Blvd  
20. 86000372 - Cleary Blvd  
21. 86500000 - Broward Blvd  
22. 86000286 - Eller Dr-EB  
23. 86000284 - Eller Dr-WB

Atlantic Ocean

Washington St 86000106

Hollywood Blvd 86040000

Dania Beach Blvd 86000000

Federal Hwy 86010000

Stirling Rd 86016000

Sheridan St 86230000

N 46 Ave 86000115

N 29 Ave 86000380

N 26 Ave 86000100

N 14 Ave 86000105

Old Griffin Rd 86000117

Bryan Rd 86000116

Ravenswood 86000118

SW 42 St 86000487

Perimeter Rd 86000121

Taylor Rd 86000119

SE 5 Ave 86000150

Diagonal Hwy 86000114

Stirling Rd 86016000

Sheridan St 86230000

N 46 Ave 86000115

N 29 Ave 86000380

N 26 Ave 86000100

N 14 Ave 86000105

Old Griffin Rd 86000117

Bryan Rd 86000116

Ravenswood 86000118

SW 42 St 86000487

Perimeter Rd 86000121

Taylor Rd 86000119

SE 5 Ave 86000150

Diagonal Hwy 86000114

BROWARD COUNTY

2014 AADT AND NUMBER OF LANES

Page 21



FDOT DISTRICT IV

LEVEL OF SERVICE  
ASSESSMENT REPORT

N

E

S

W

LEGEND

Number of Lanes

1

2

3

4

5

6

7

8

9

10

>10

xxx: AADT in 1,000s

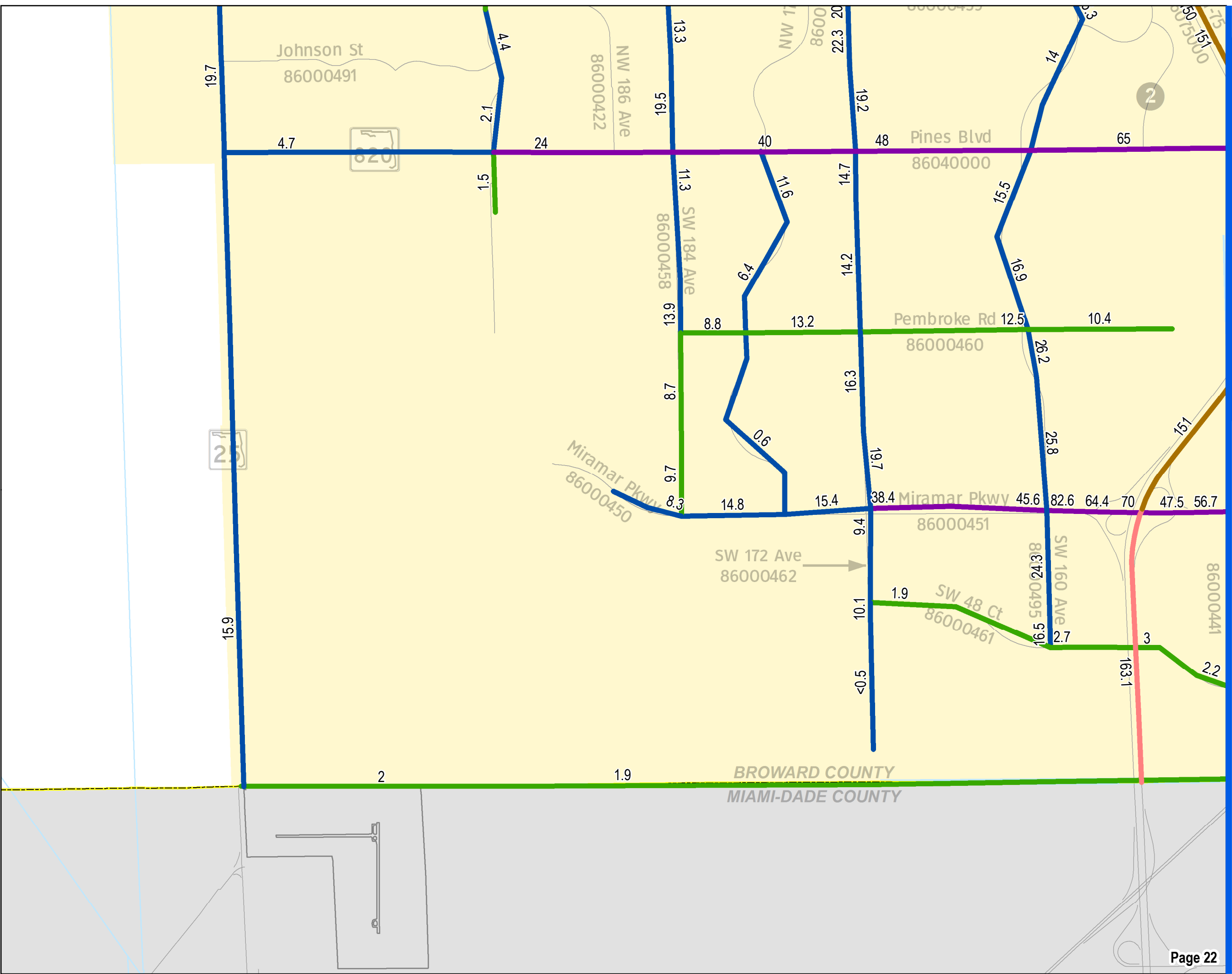
0

0.45

Miles

Production Date: 3/31/2017

This data is accurate up to date of production. For further details, please reference the general disclaimer found in front of the document.



FDOT DISTRICT IV

LEVEL OF SERVICE  
ASSESSMENT REPORT

N

W

E

S

LEGEND

Number of Lanes

1

2

3

4

5

6

7

8

9

10

>10

xxx: AADT in 1,000s

0

0.45

Miles

Production Date: 3/31/2017

This data is accurate up to date of production. For further details, please reference the general disclaimer found in front of the document.

The map displays a network of roads in Broward County, Florida, with color-coded lines representing the number of lanes and numerical values representing AADT in thousands. The roads are color-coded according to the number of lanes: 1 (light green), 2 (green), 3 (light blue), 4 (blue), 5 (light purple), 6 (purple), 7 (orange), 8 (brown), 9 (pink), 10 (red), and >10 (black). Numerical values representing AADT in thousands are placed along the roads. Major roads include Johnson St, SW 145 Ave, Pembroke Rd, Miramar Pkwy, Florida's Turnpike, and SW 55 St. The map also shows various road shields, including route markers and toll signs.

BROWARD COUNTY

2014 AADT AND NUMBER OF LANES

Page 23



FDOT DISTRICT IV

LEVEL OF SERVICE  
ASSESSMENT REPORT

N

W

E

S

LEGEND

Number of Lanes

1

2

3

4

5

6

7

8

9

10

>10

xxx: AADT in 1,000s

0

0.45

Miles

Production Date: 3/31/2017

This data is accurate up to date of production. For further details, please reference the general disclaimer found in front of the document.

This map displays the road network in Broward County, Florida, with lane counts and Annual Average Daily Traffic (AADT) data. The map includes major roads such as Johnson St, Pines Blvd, Miramar Blvd, Miramar Pkwy, and Washington St. Lane counts are indicated by colored lines: 1 (light green), 2 (green), 3 (light blue), 4 (blue), 5 (light purple), 6 (purple), 7 (orange), 8 (brown), 9 (pink), 10 (red), and >10 (black). AADT values are shown as numbers along the roads, representing thousands of vehicles per day. The map also shows the location of the Florida's Turnpike and the Miami-Dade County border. A scale bar indicates distances up to 0.45 miles, and a north arrow is provided for orientation.

BROWARD COUNTY

2014 AADT AND NUMBER OF LANES

Page 24

FDOT DISTRICT IV

LEVEL OF SERVICE  
ASSESSMENT REPORT

N

W

E

S

LEGEND

Number of Lanes

1

2

3

4

5

6

7

8

9

10

>10

xxx: AADT in 1,000s

0

0.45

Miles

Production Date: 3/31/2017

This data is accurate up to date of production. For further details, please reference the general disclaimer found in front of the document.

