

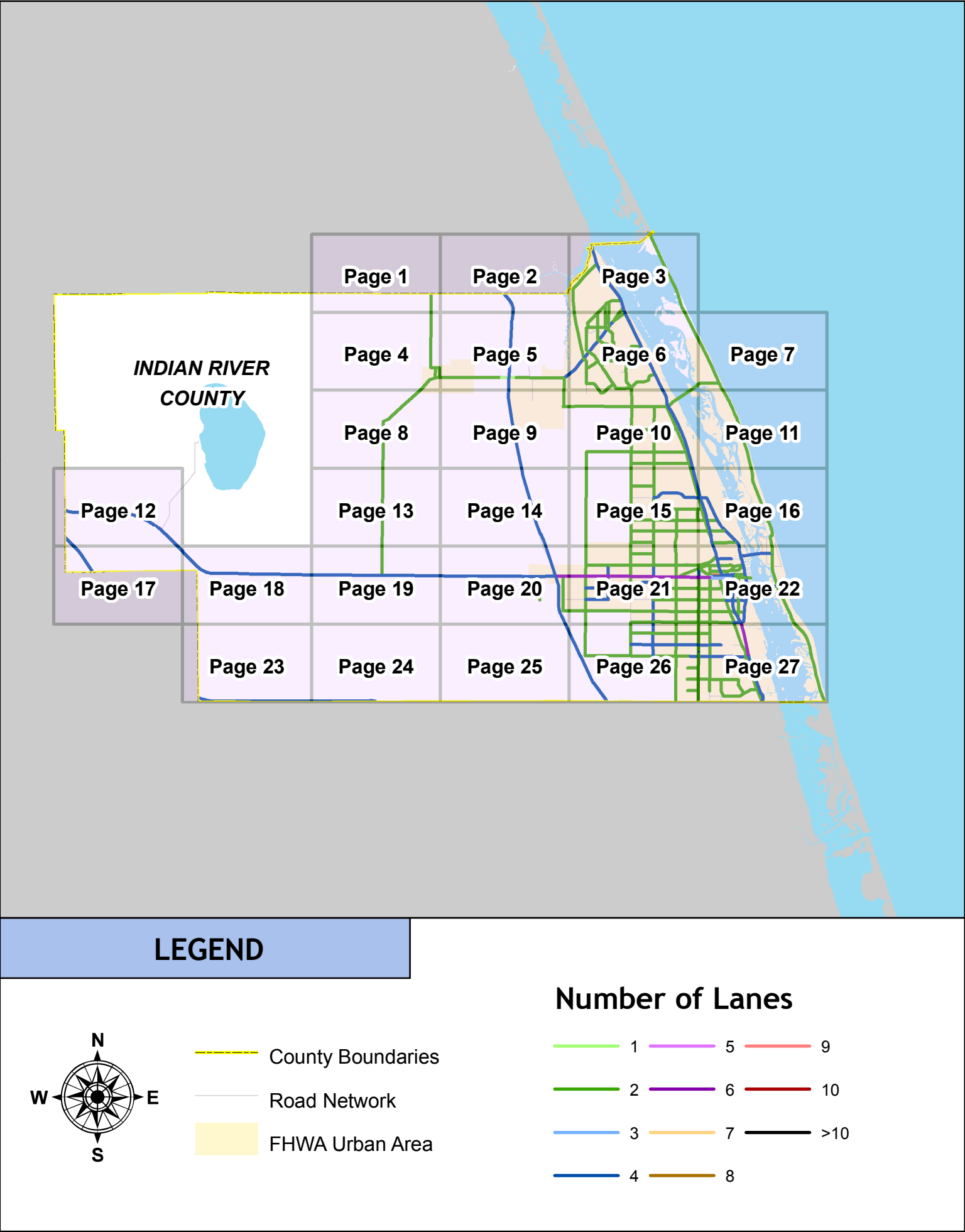
2014 AADT AND NUMBER OF LANES: INDEX MAP

SERIES INFORMATION

Annual Average Daily Traffic (AADT) measures how busy a roadway is. AADT is defined as total traffic volume of a roadway for a year divided by 365. Number of lanes in the maps indicates total number of through lanes on both directions of a roadway segment. For one-way street segments, number of lanes indicates total number of through lanes of the street segment.

- Note:
- 1. The data presented in this map series is accurate up to date of production.
 - 2. The maps are intended for planning purposes only.
 - 3. All AADT are expressed in thousands.
 - 4. The 2014 AADT reported along state roadways are consistent with the FDOT Annual LOS Reporting
 - 5. The 2014 AADT reported along the non-state roadways are derived from the adopted and refined travel demand models.
 - 6. The number of lanes depicted are as currently existing in 2014.

- Data Source:
- 1. FDOT Annual LOS reporting, July 2015.
 - 2. Southeast Florida Regional Planning Model 7 - Analyst version, April 2016.
 - 3. Treasure Coast Regional Planning Model 4 - Analyst version, April 2016.
 - 4. Selected PD&E studies as completed for or by FDOT D4 staff, within the last 5 years.
 - 5. Base map is developed and maintained by the FDOT Transportation Statistics (TranStat) Office.



CONTACT INFORMATION

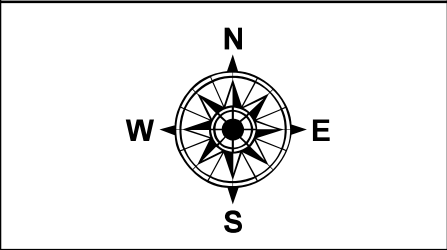
Shi-Chiang Li
Chon Wong

shi-chiang.li@dot.state.fl.us
chon.wong@dot.state.fl.us

(954) 777-4655
(954) 777-4659

FDOT DISTRICT IV

LEVEL OF SERVICE
ASSESSMENT REPORT



LEGEND

Number of Lanes


- 1
- 2
- 3
- 4
- 5
- 6
- 7
- 8
- 9
- 10
- >10

xxx: AADT in 1,000s



Production Date: 3/31/2017

This data is accurate up to date of production. For further details, please reference the general disclaimer found in front of the document.

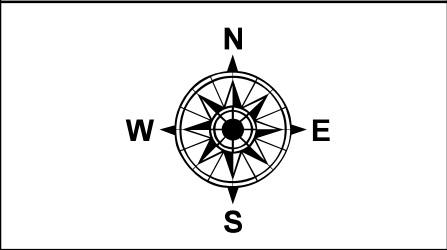


INDIAN RIVER COUNTY

2014 DAILY LEVEL OF SERVICE (LOS)

FDOT DISTRICT IV

LEVEL OF SERVICE
ASSESSMENT REPORT



LEGEND

Number of Lanes

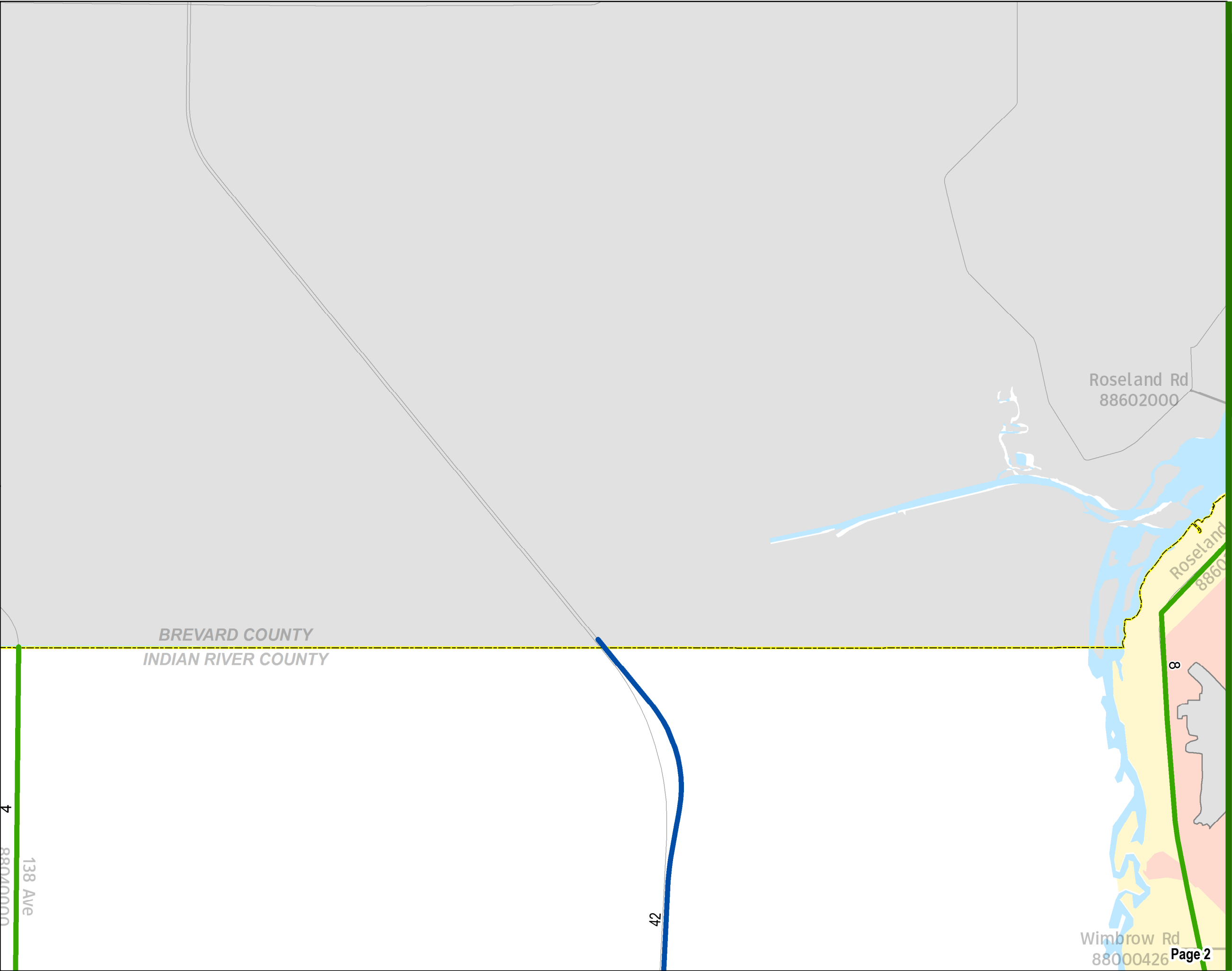
- 1
- 2
- 3
- 4
- 5
- 6
- 7
- 8
- 9
- 10
- >10

xxx: AADT in 1,000s



Production Date: 3/31/2017

This data is accurate up to date of production. For further details, please reference the general disclaimer found in front of the document.



INDIAN RIVER COUNTY

2014 DAILY LEVEL OF SERVICE (LOS)

FDOT DISTRICT IV

LEVEL OF SERVICE
ASSESSMENT REPORT

N

W

E

S

LEGEND

Number of Lanes

1

2

3

4

5

6

7

8

9

10

>10

xxx: AADT in 1,000s

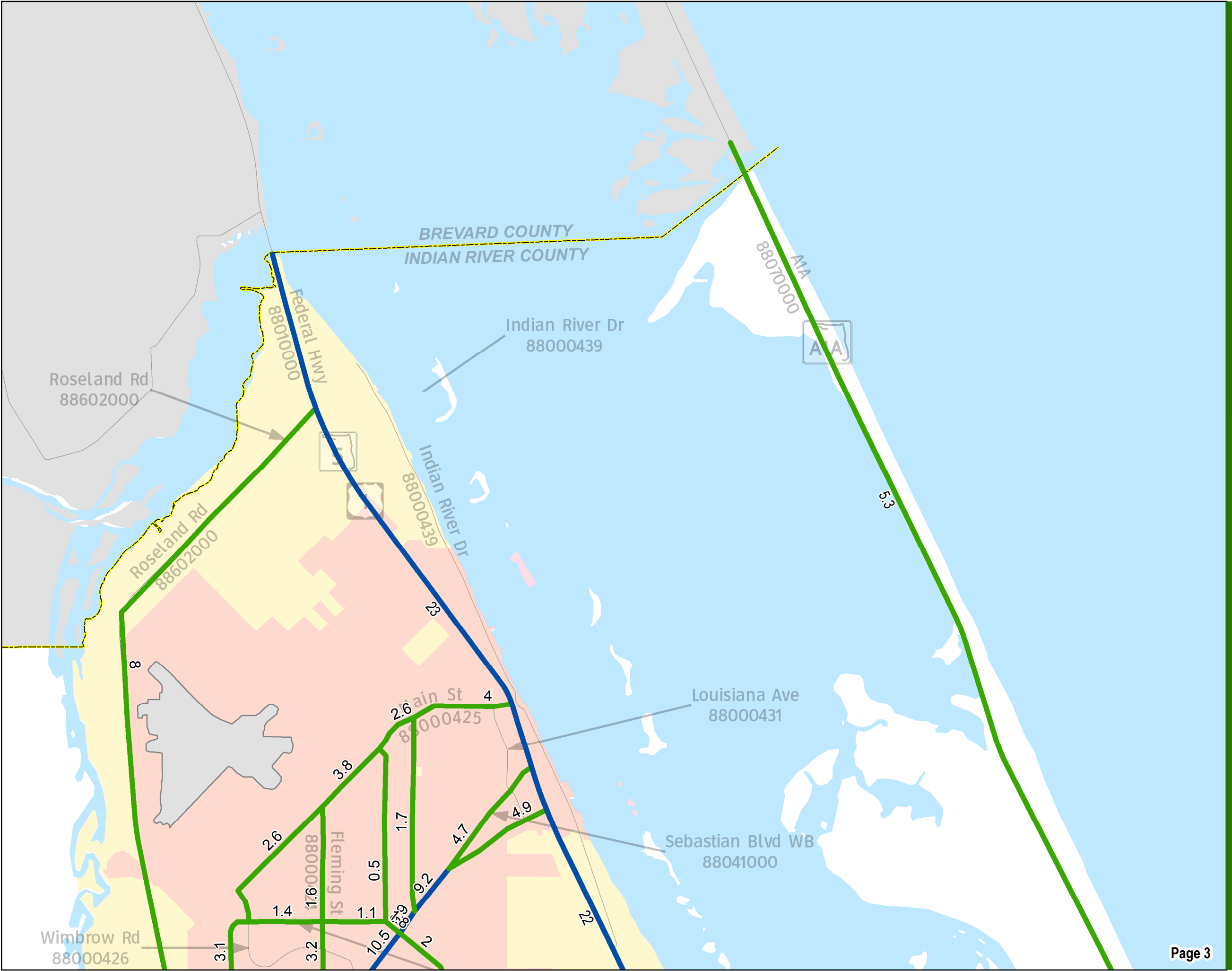
0

0.5

Miles

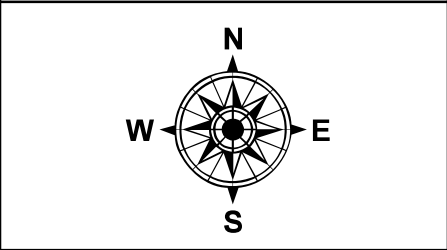
Production Date: 3/31/2017

This data is accurate up to date of production. For further details, please reference the general disclaimer found in front of the document.



FDOT DISTRICT IV

LEVEL OF SERVICE
ASSESSMENT REPORT



LEGEND

Number of Lanes

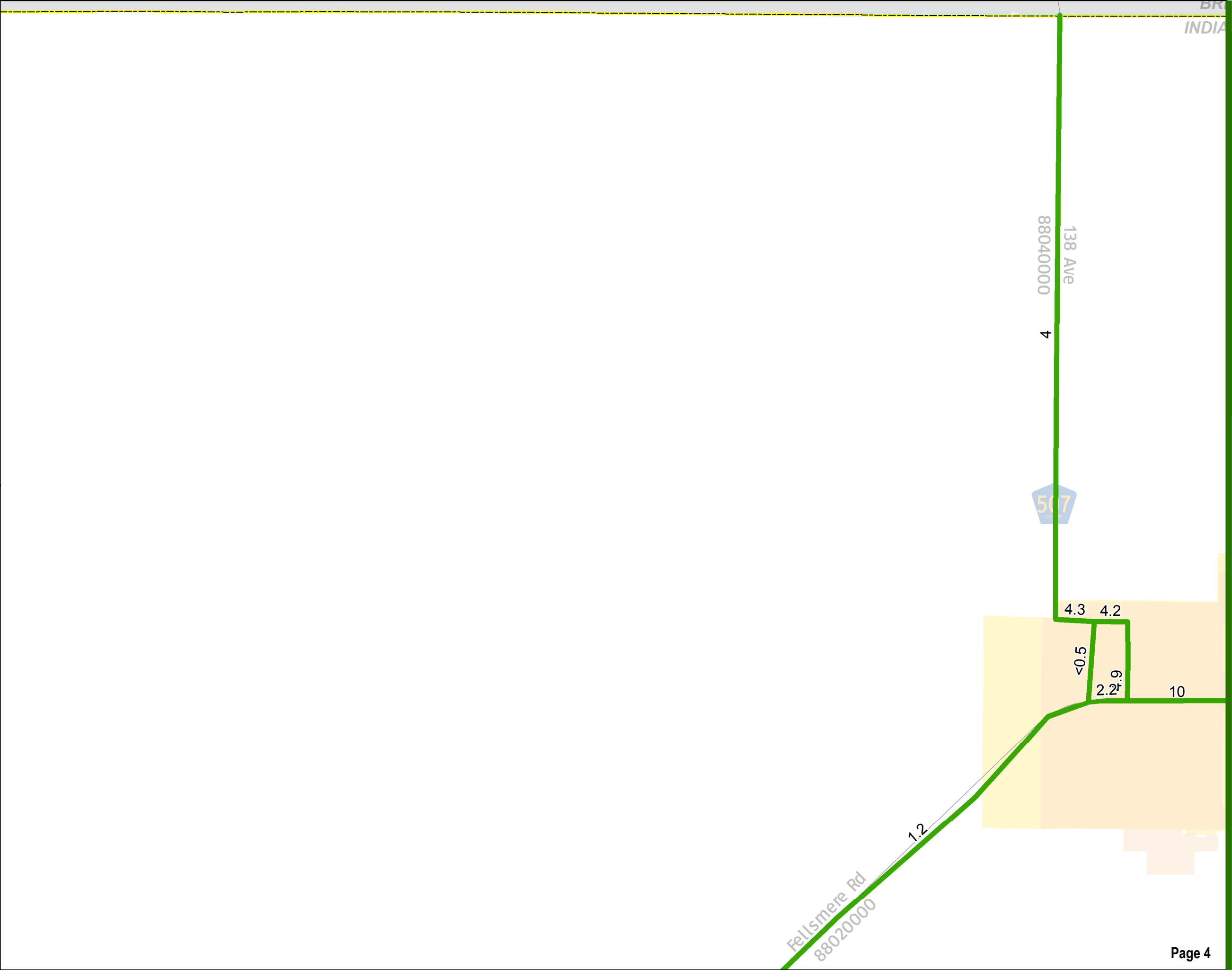


xxx: AADT in 1,000s



Production Date: 3/31/2017

This data is accurate up to date of production. For further details, please reference the general disclaimer found in front of the document.



FDOT DISTRICT IV

LEVEL OF SERVICE
ASSESSMENT REPORT

N

E

S

W

LEGEND

Number of Lanes

1

2

3

4

5

6

7

8

9

10

>10

xxx: AADT in 1,000s

0

0.5

Miles

Production Date: 3/31/2017

This data is accurate up to date of production. For further details, please reference the general disclaimer found in front of the document.

2014 DAILY LEVEL OF SERVICE (LOS)

Indian River County

Legend:

- Number of Lanes: 1 (light green), 2 (green), 3 (light blue), 4 (blue), 5 (light purple), 6 (purple), 7 (orange), 8 (brown), 9 (pink), 10 (red), >10 (black)

Map Labels:

- 138 Ave
- 101 Ave
- 90 Ave
- 102 Ter
- Wimbrow Rd
- Sebastian Blvd
- US-1
- US-1
- US-1

Scale: 0 to 0.5 Miles

Production Date: 3/31/2017

Disclaimer: This data is accurate up to date of production. For further details, please reference the general disclaimer found in front of the document.

INDIAN RIVER COUNTY

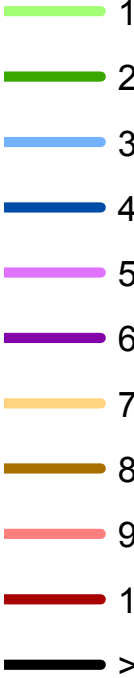
2014 DAILY LEVEL OF SERVICE (LOS)

Page 5

FDOT DISTRICT IV LEVEL OF SERVICE ASSESSMENT REPORT




Number of Lanes



A legend titled "Number of Lanes" showing 11 color-coded categories. Each category consists of a horizontal bar of a specific color followed by a numerical label. The colors are: light green (1), green (2), light blue (3), dark blue (4), magenta (5), purple (6), yellow (7), brown (8), pink (9), red (10), and black (>10).

| Number of Lanes |
|-----------------|
| 1 |
| 2 |
| 3 |
| 4 |
| 5 |
| 6 |
| 7 |
| 8 |
| 9 |
| 10 |
| >10 |

xxx: AADT in 1,000s

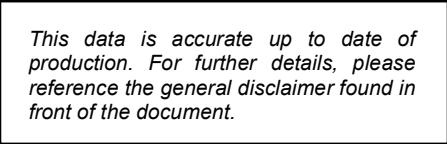


A horizontal scale bar with a black fill. The left end is labeled '0' and the right end is labeled '0.5'. Below the bar is the text 'Miles'.

0 0.5

Miles

Production Date: 3/31/2017



Page 6

FDOT DISTRICT IV LEVEL OF SERVICE ASSESSMENT REPORT



Number of Lanes

1
2
3
4
5
6
7
8
9
10
>10

xxx: AADT in 1,000s

0 0.5
Miles

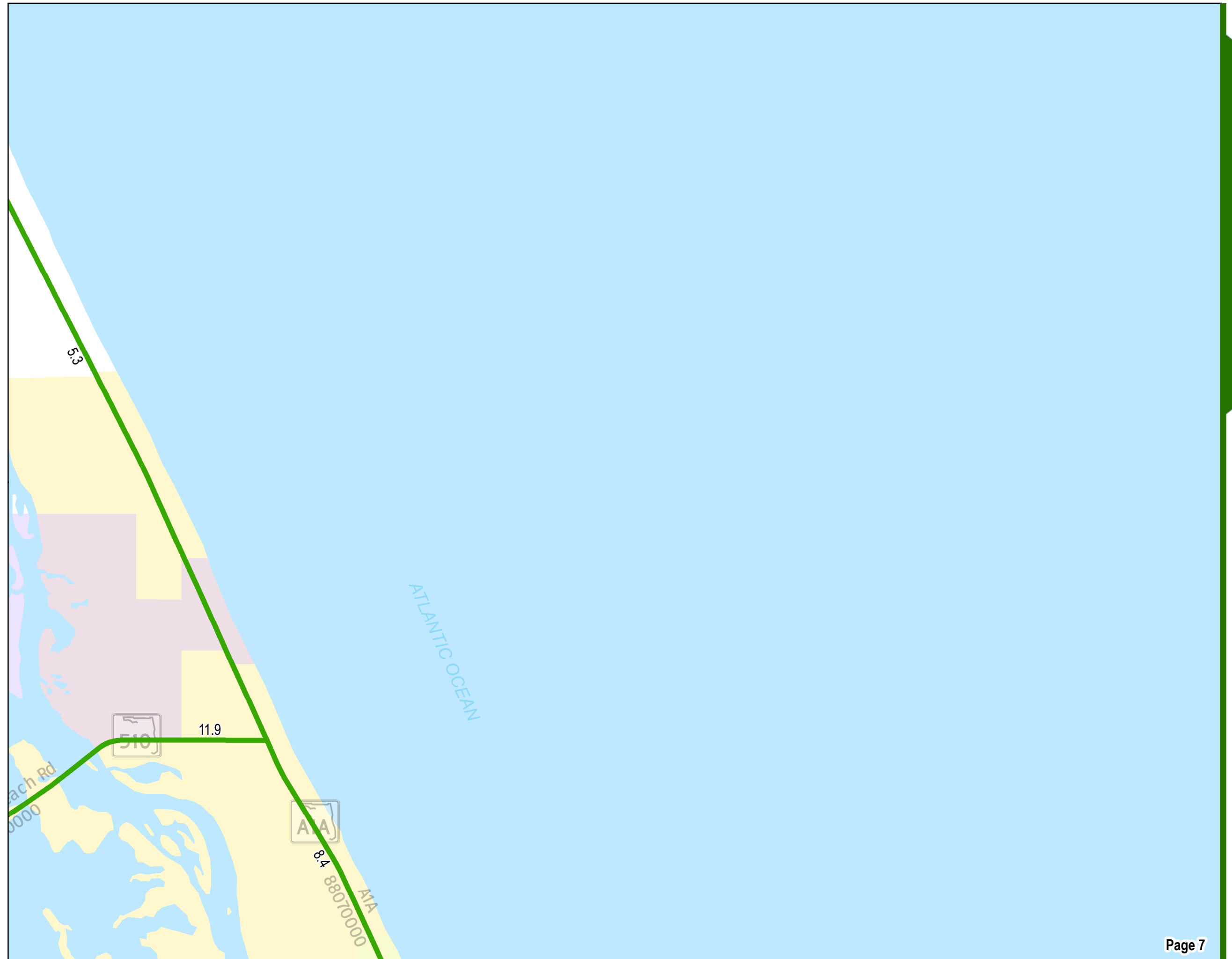
Production Date: 3/31/2017

Legend for the number of species per site:

- 1 (light green)
- 2 (green)
- 3 (light blue)
- 4 (blue)
- 5 (light purple)
- 6 (purple)
- 7 (yellow)
- 8 (gold)
- 9 (pink)
- 10 (red)
- >10 (black)

A horizontal scale bar with a black rectangular fill. Above the left end is the number '0' and above the right end is the number '0.5'. Below the bar is the word 'Miles' centered.

This data is accurate up to date of production. For further details, please reference the general disclaimer found in front of the document.



FDOT DISTRICT IV

LEVEL OF SERVICE
ASSESSMENT REPORT

LEGEND

Number of Lanes

1

2

3

4

5

6

7

8

9

10

>10

xxx: AADT in 1,000s

00.5

Miles

Production Date: 3/31/2017

This data is accurate up to date of production. For further details, please reference the general disclaimer found in front of the document.

INDIAN RIVER COUNTY

2014 DAILY LEVEL OF SERVICE (LOS)

Fellsmere Rd
88020000

Fellsmere Rd
88540000

1.2

<0.5

2.2

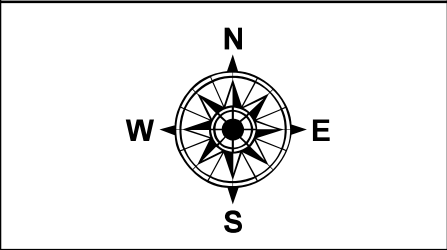
9

10

Page 8

FDOT DISTRICT IV

LEVEL OF SERVICE
ASSESSMENT REPORT



LEGEND

Number of Lanes

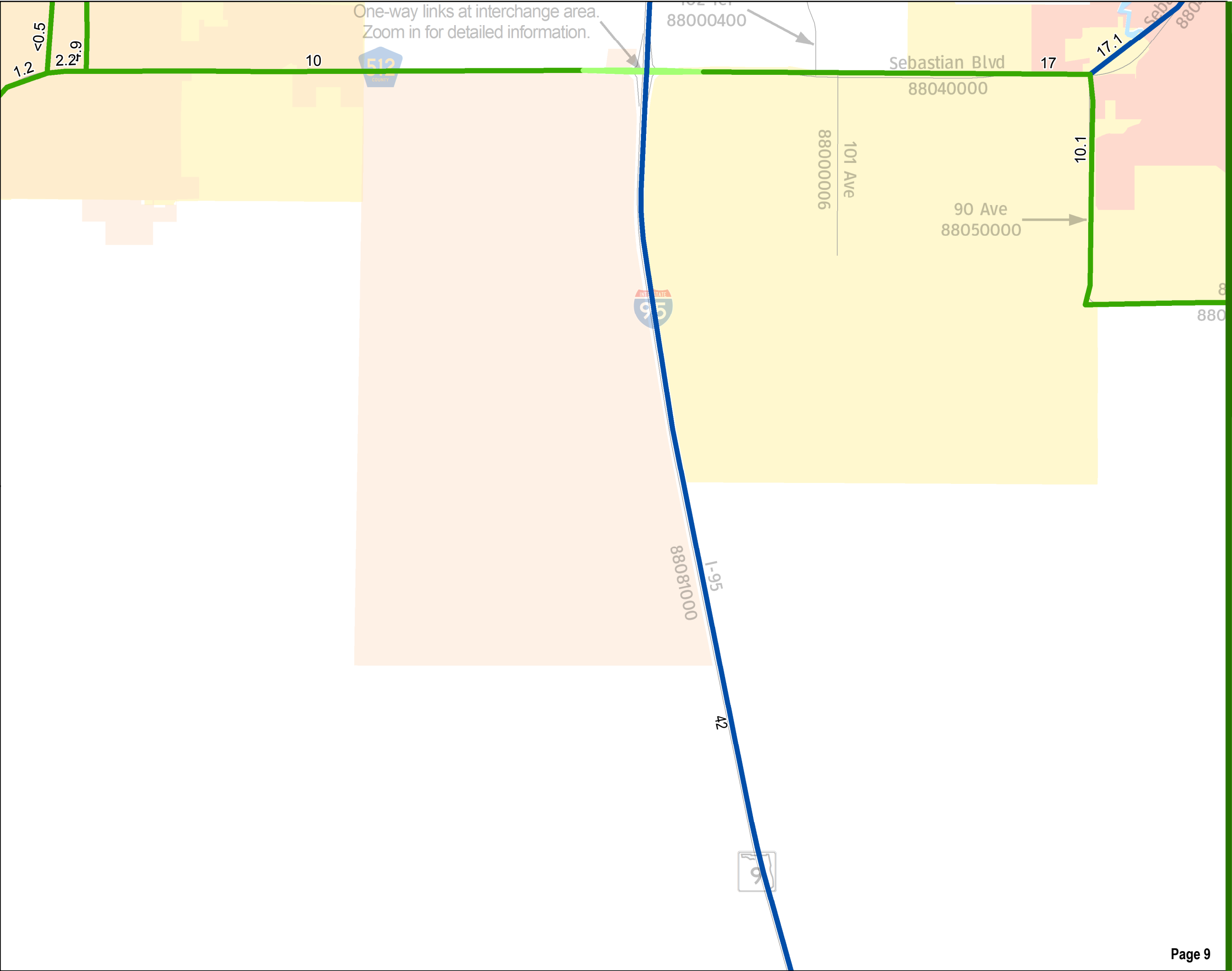


xxx: AADT in 1,000s



Production Date: 3/31/2017

This data is accurate up to date of production. For further details, please reference the general disclaimer found in front of the document.



INDIAN RIVER COUNTY

2014 DAILY LEVEL OF SERVICE (LOS)

FDOT DISTRICT IV LEVEL OF SERVICE ASSESSMENT REPORT



Number of Lanes

- 1
- 2
- 3
- 4
- 5
- 6
- 7
- 8
- 9
- 10
- >10

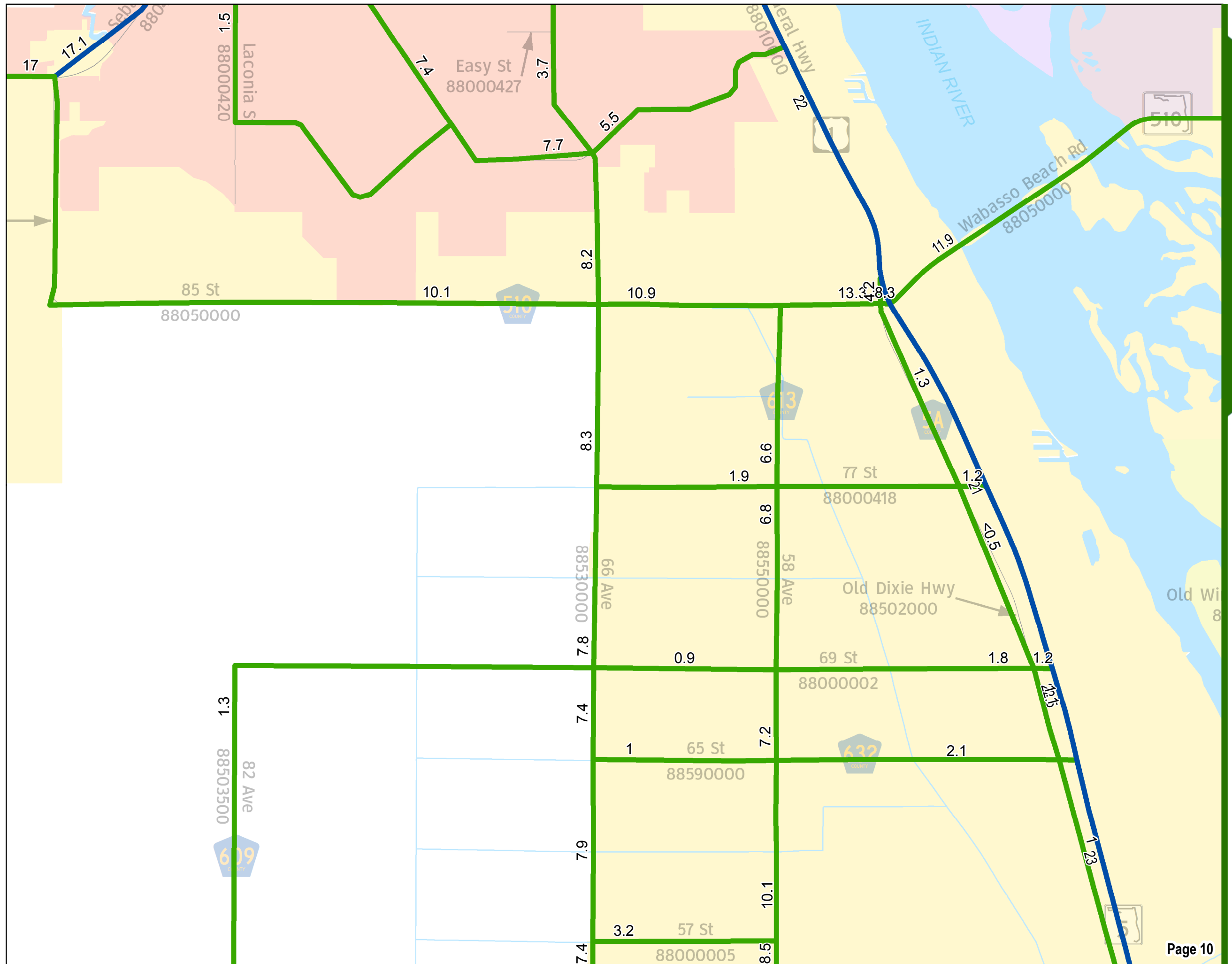
xxx: AADT in 1,000s

0 0.5

Miles

Production Date: 3/31/2017

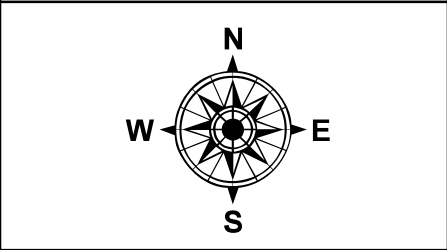
This data is accurate up to date of production. For further details, please reference the general disclaimer found in front of the document.



2014 DAILY LEVEL OF SERVICE (LOS)

FDOT DISTRICT IV

LEVEL OF SERVICE
ASSESSMENT REPORT



LEGEND

Number of Lanes

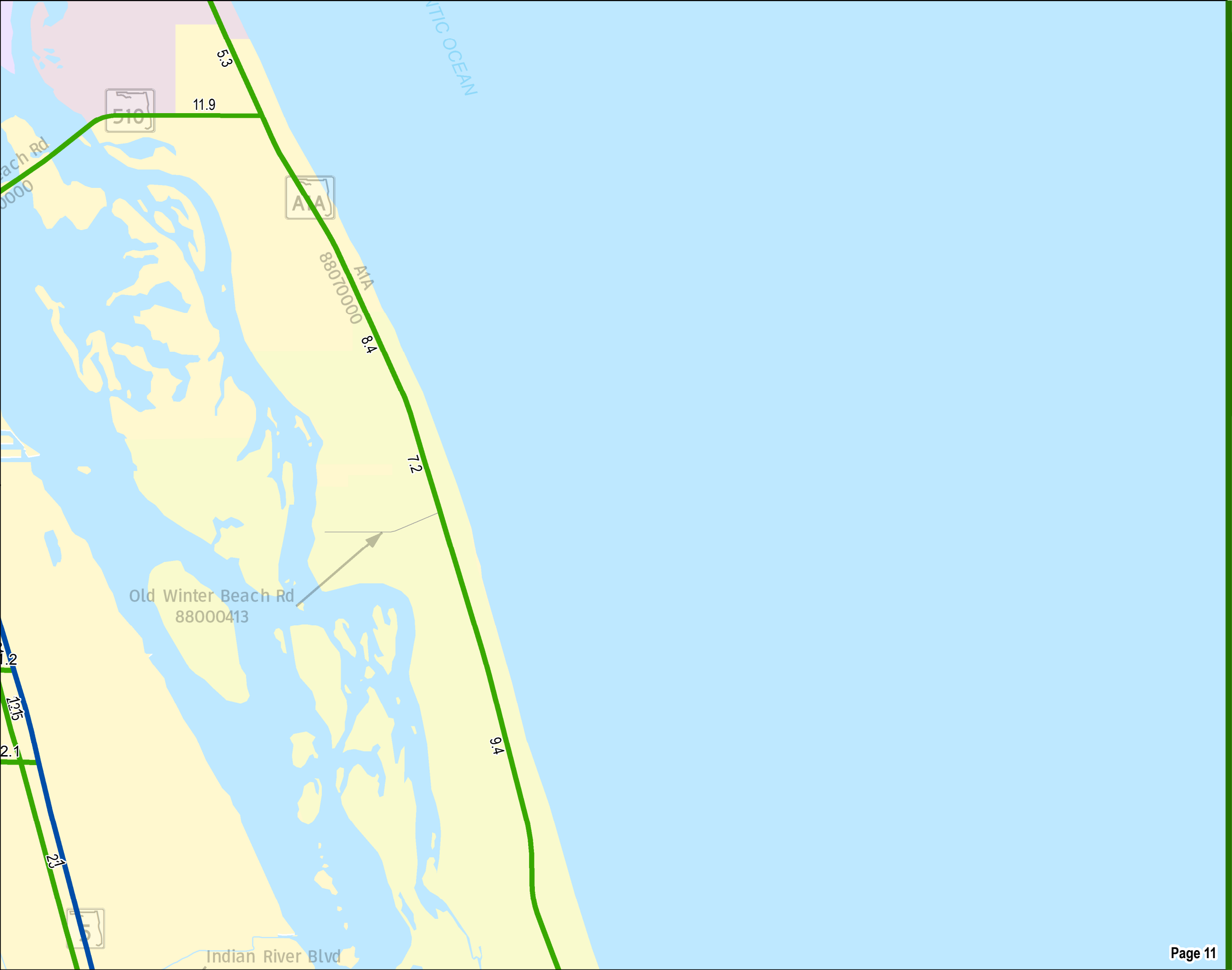
- 1
- 2
- 3
- 4
- 5
- 6
- 7
- 8
- 9
- 10
- >10

xxx: AADT in 1,000s



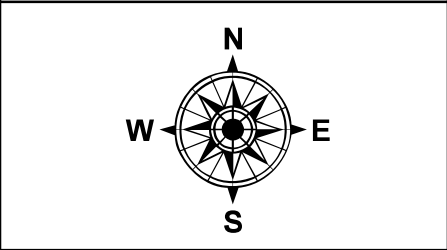
Production Date: 3/31/2017

This data is accurate up to date of production. For further details, please reference the general disclaimer found in front of the document.



FDOT DISTRICT IV

LEVEL OF SERVICE
ASSESSMENT REPORT



LEGEND

Number of Lanes

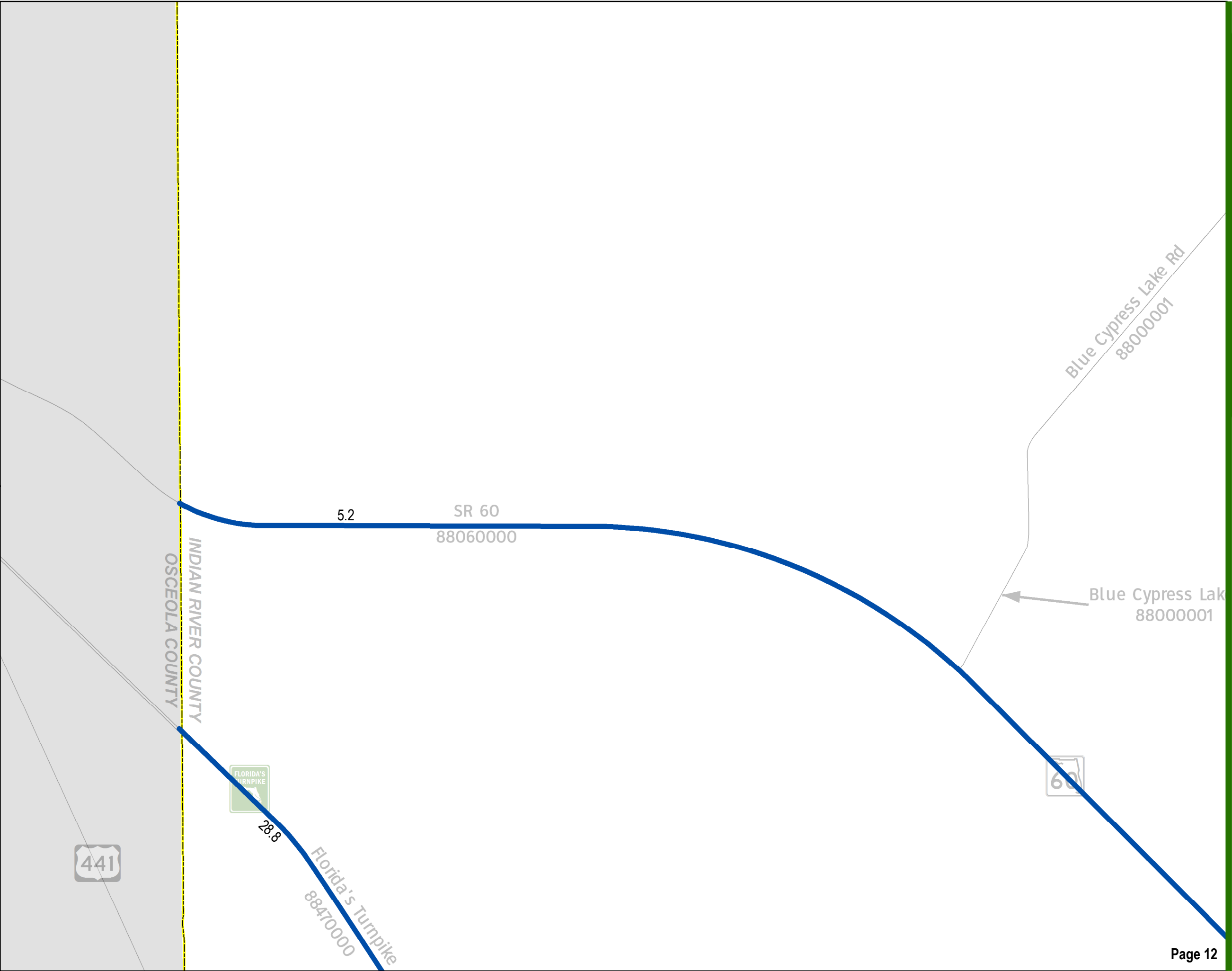
- 1
- 2
- 3
- 4
- 5
- 6
- 7
- 8
- 9
- 10
- >10

xxx: AADT in 1,000s



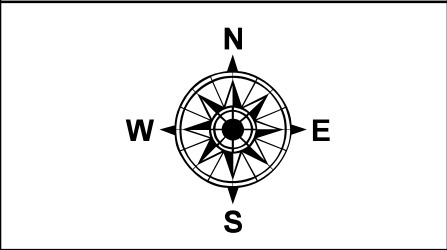
Production Date: 3/31/2017

This data is accurate up to date of production. For further details, please reference the general disclaimer found in front of the document.



FDOT DISTRICT IV

LEVEL OF SERVICE
ASSESSMENT REPORT



LEGEND

Number of Lanes

- 1
- 2
- 3
- 4
- 5
- 6
- 7
- 8
- 9
- 10
- >10

xxx: AADT in 1,000s



Production Date: 3/31/2017

This data is accurate up to date of production. For further details, please reference the general disclaimer found in front of the document.



FDOT DISTRICT IV LEVEL OF SERVICE ASSESSMENT REPORT



Number of Lanes

1
2
3
4
5
6
7
8
9
10
>10

xxx: AADT in 1,000s

0 0.5
Miles

Production Date: 3/31/2017

This data is accurate up to date of production. For further details, please reference the general disclaimer found in front of the document.

[illegible]

2014 DAILY LEVEL OF SERVICE (LOS)

FDOT DISTRICT IV

LEVEL OF SERVICE
ASSESSMENT REPORT

N

E

S

W

LEGEND

Number of Lanes

1

2

3

4

5

6

7

8

9

10

>10

xxx: AADT in 1,000s

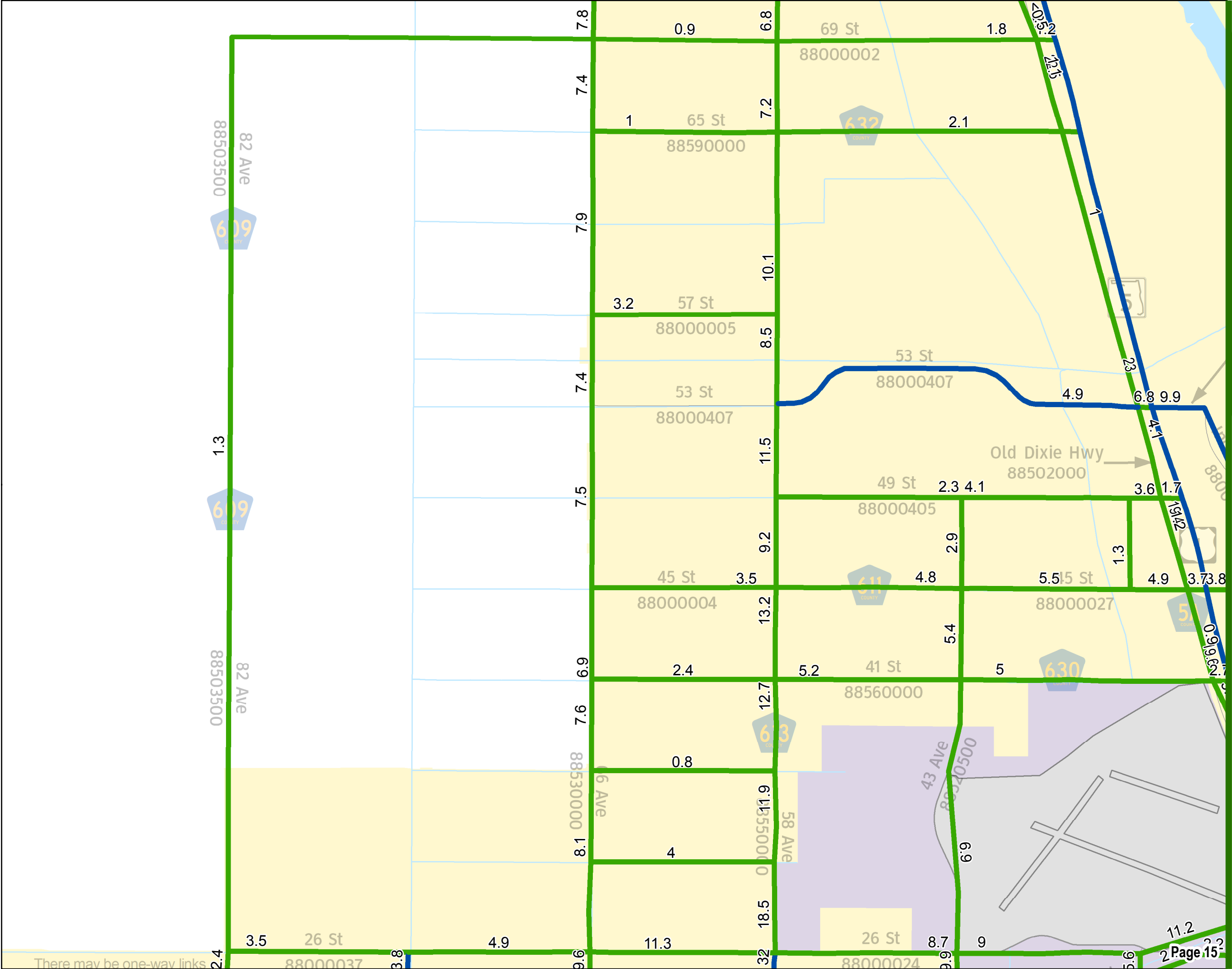
0

0.5

Miles

Production Date: 3/31/2017

This data is accurate up to date of production. For further details, please reference the general disclaimer found in front of the document.



FDOT DISTRICT IV LEVEL OF SERVICE ASSESSMENT REPORT




Number of Lanes



A legend titled "Number of Lanes" showing 11 color-coded categories. Each category consists of a horizontal bar of a specific color followed by a numerical label. The colors are: light green (1), green (2), light blue (3), dark blue (4), magenta (5), purple (6), yellow (7), brown (8), pink (9), red (10), and black (>10).

| Number of Lanes |
|-----------------|
| 1 |
| 2 |
| 3 |
| 4 |
| 5 |
| 6 |
| 7 |
| 8 |
| 9 |
| 10 |
| >10 |

xxx: AADT in 1,000s

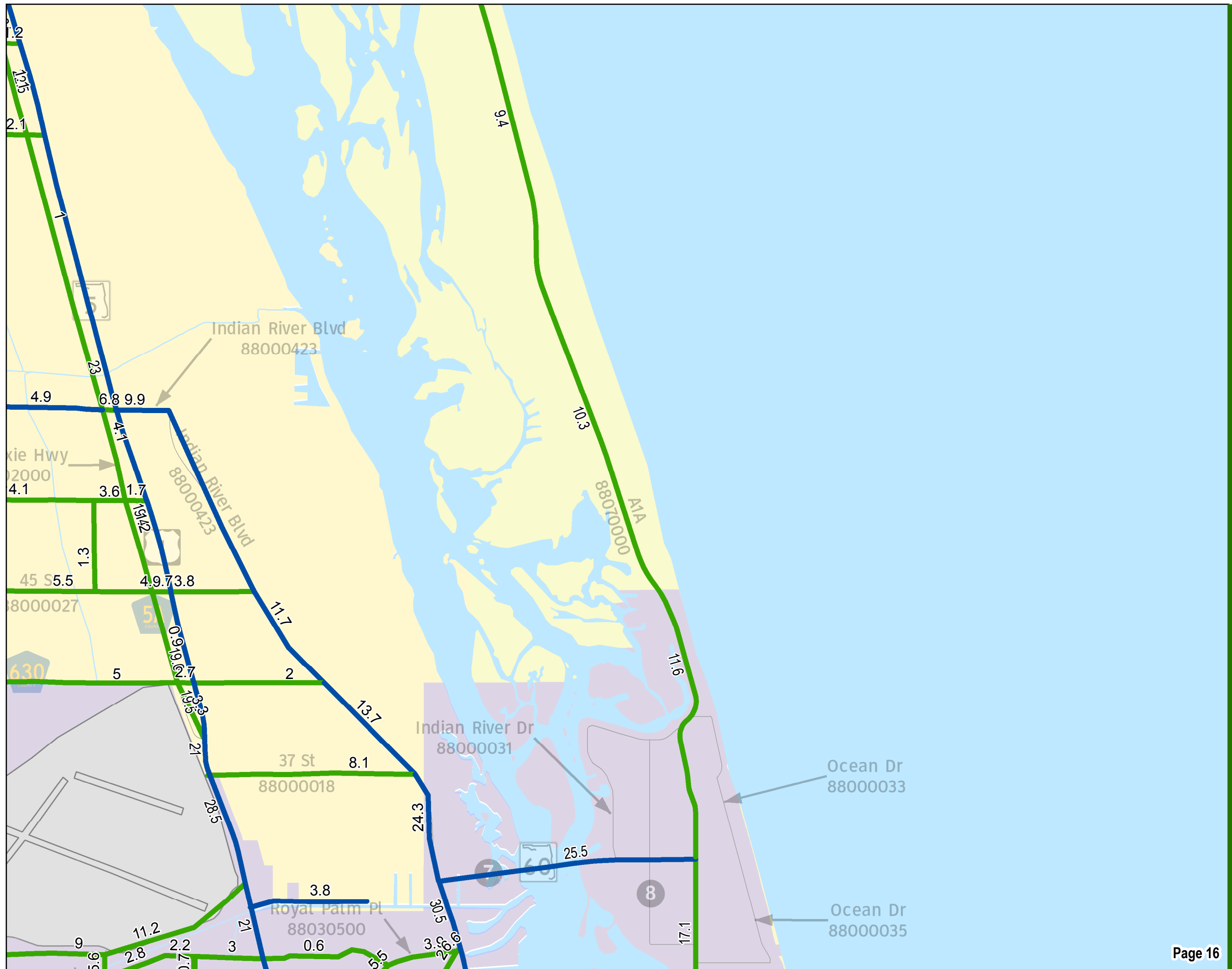


0 0.5

Miles

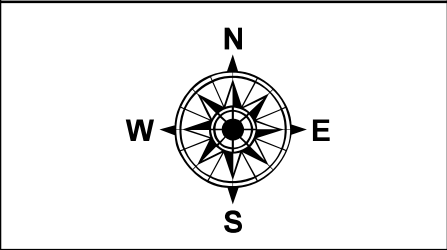


This data is accurate up to date of production. For further details, please reference the general disclaimer found in front of the document.



FDOT DISTRICT IV

LEVEL OF SERVICE
ASSESSMENT REPORT



LEGEND

Number of Lanes

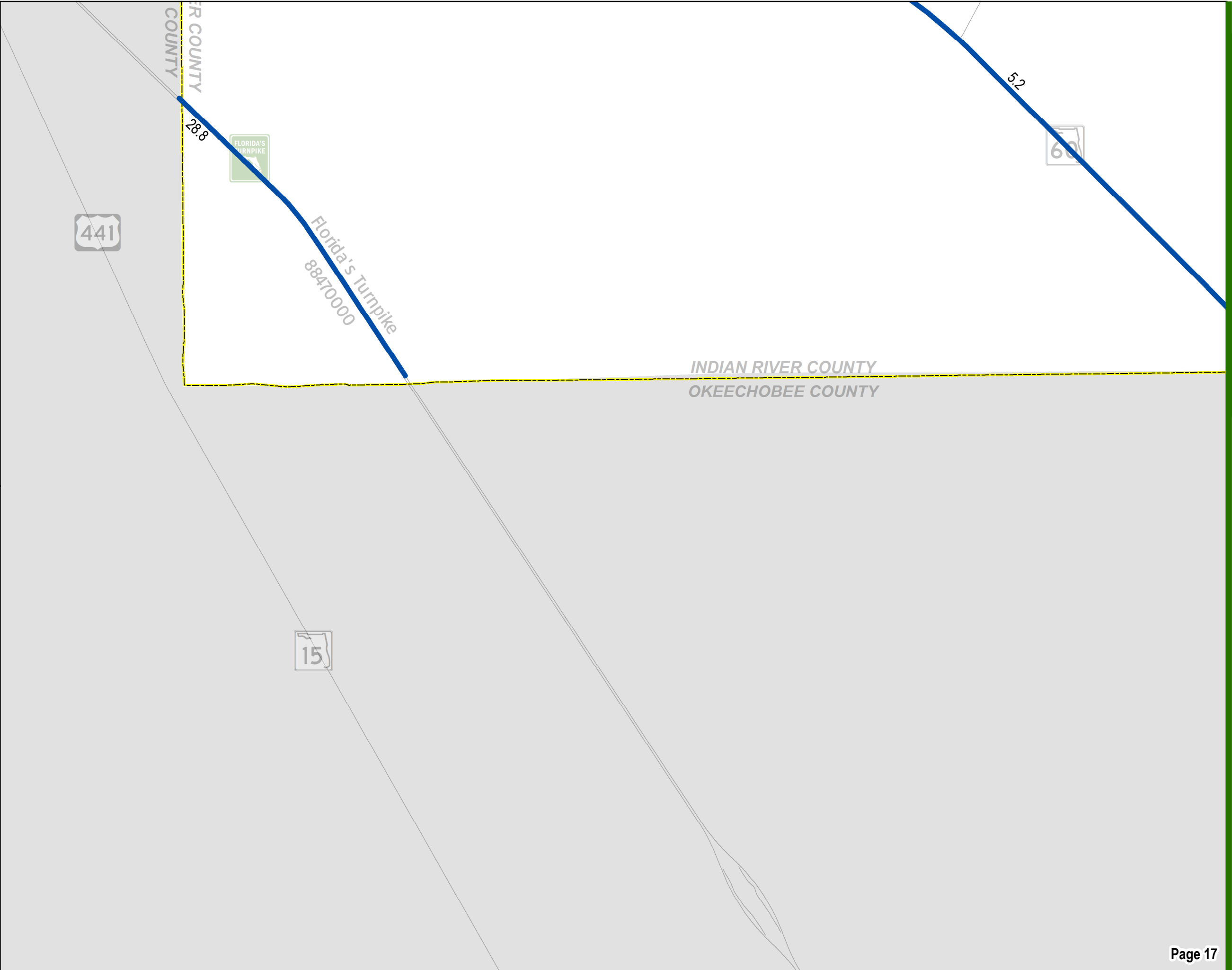


xxx: AADT in 1,000s



Production Date: 3/31/2017

This data is accurate up to date of production. For further details, please reference the general disclaimer found in front of the document.

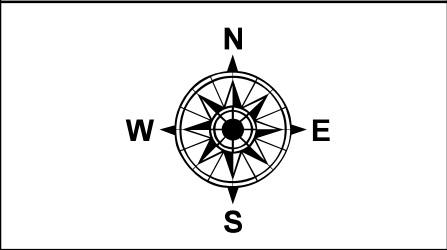


INDIAN RIVER COUNTY

2014 DAILY LEVEL OF SERVICE (LOS)

FDOT DISTRICT IV

LEVEL OF SERVICE
ASSESSMENT REPORT



LEGEND

Number of Lanes


- 1
- 2
- 3
- 4
- 5
- 6
- 7
- 8
- 9
- 10
- >10

xxx: AADT in 1,000s



Production Date: 3/31/2017

This data is accurate up to date of production. For further details, please reference the general disclaimer found in front of the document.

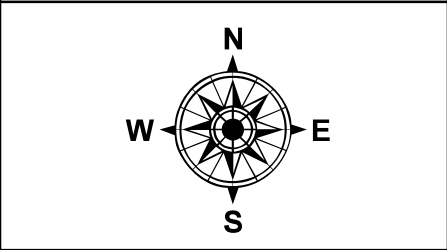


INDIAN RIVER COUNTY

2014 DAILY LEVEL OF SERVICE (LOS)

FDOT DISTRICT IV

LEVEL OF SERVICE
ASSESSMENT REPORT



LEGEND

Number of Lanes

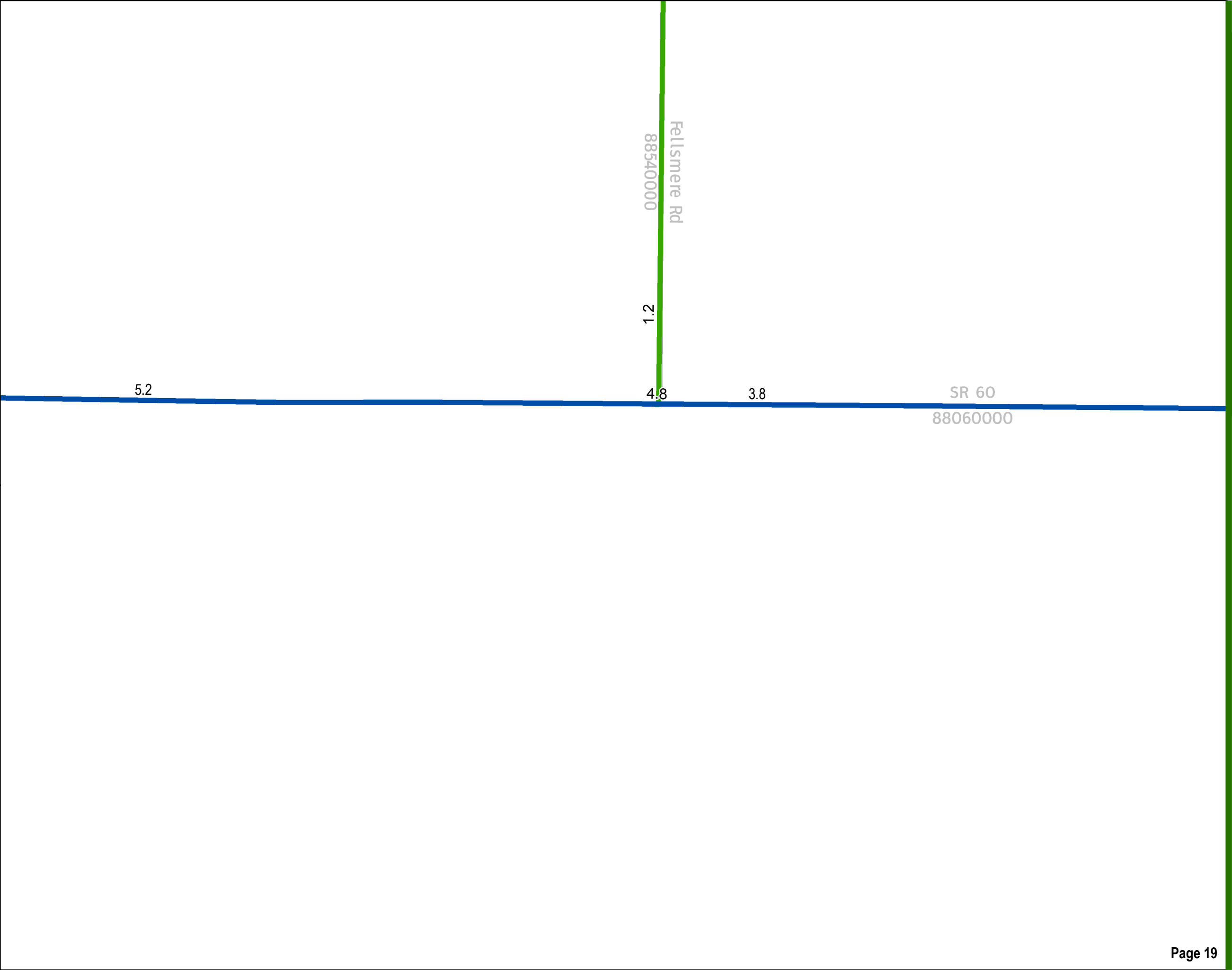
- 1
- 2
- 3
- 4
- 5
- 6
- 7
- 8
- 9
- 10
- >10

xxx: AADT in 1,000s



Production Date: 3/31/2017

This data is accurate up to date of production. For further details, please reference the general disclaimer found in front of the document.

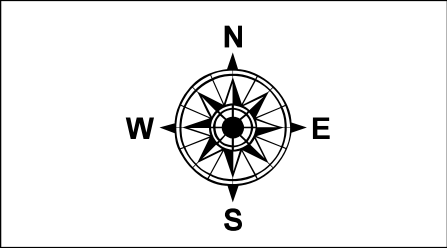


INDIAN RIVER COUNTY

2014 DAILY LEVEL OF SERVICE (LOS)


FDOT DISTRICT IV LEVEL OF SERVICE ASSESSMENT REPORT

FDOT DISTRICT IV LEVEL OF SERVICE ASSESSMENT REPORT



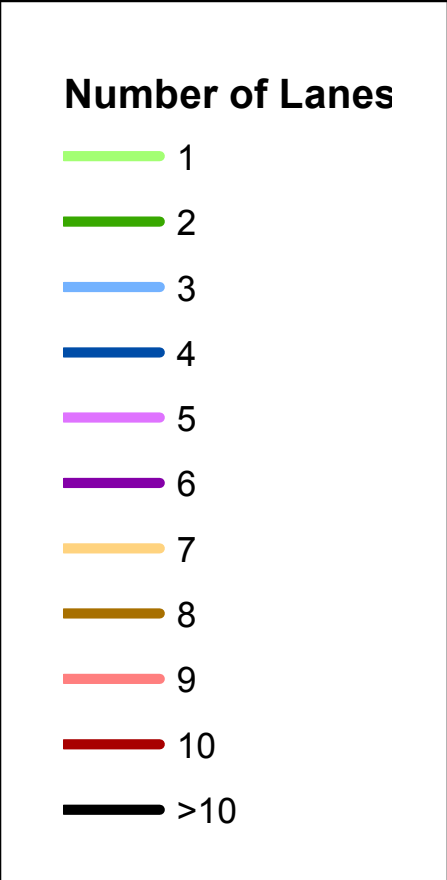
LEGEND

Number of Lanes



A legend titled "Number of Lanes" showing 11 color-coded categories. Each category consists of a horizontal bar of a specific color followed by a numerical label. The colors transition from light green for 1 lane, through various shades of green, blue, purple, orange, and red, to black for more than 10 lanes.

| Number of Lanes |
|-----------------|
| 1 |
| 2 |
| 3 |
| 4 |
| 5 |
| 6 |
| 7 |
| 8 |
| 9 |
| 10 |
| >10 |

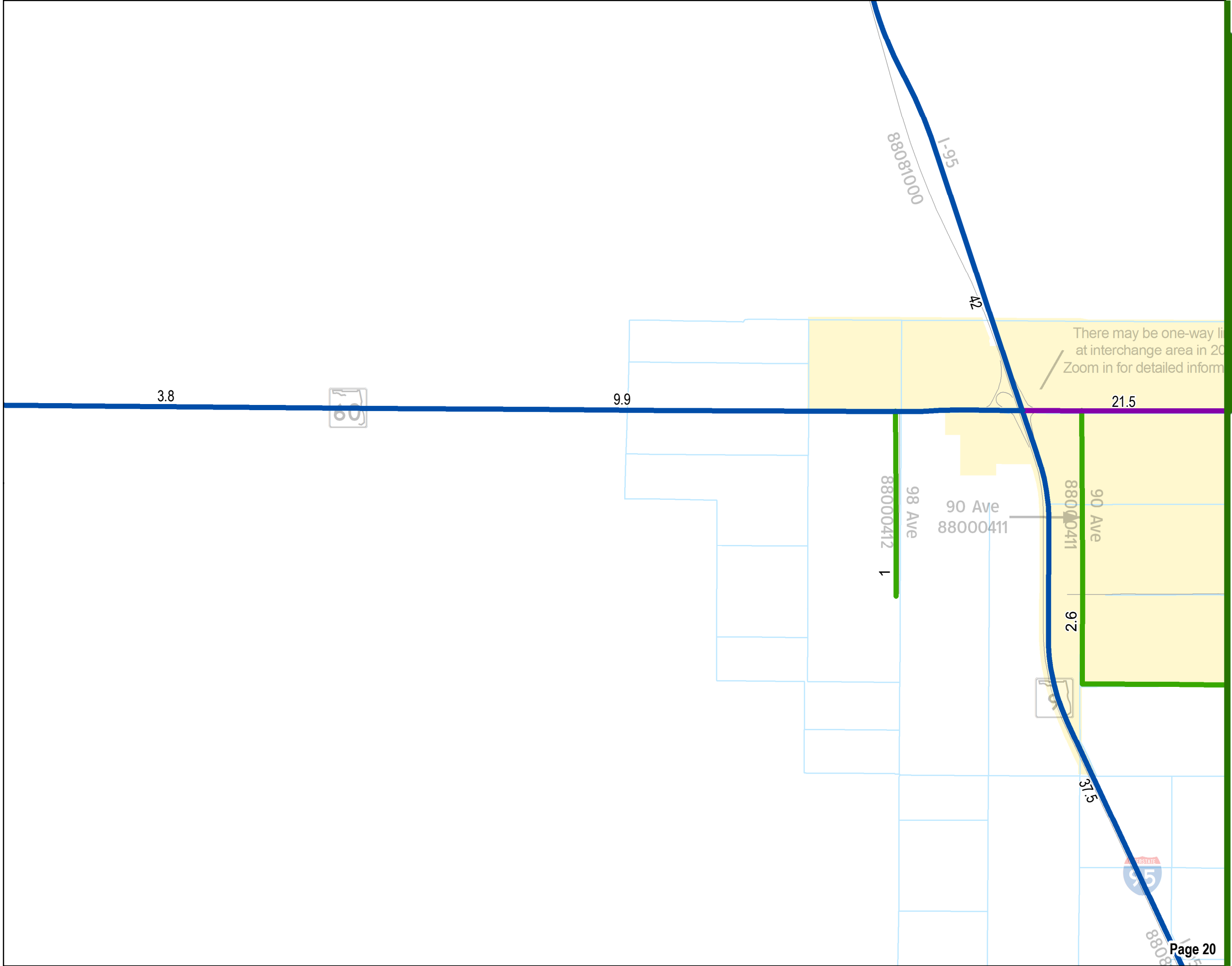


xxx: AADT in 1,000s



Production Date: 3/31/2017

This data is accurate up to date of production. For further details, please reference the general disclaimer found in front of the document.




INDIAN RIVER COUNTY

2014 DAILY LEVEL OF SERVICE (LOS)

FDOT DISTRICT IV

LEVEL OF SERVICE
ASSESSMENT REPORT



LEGEND

Number of Lanes

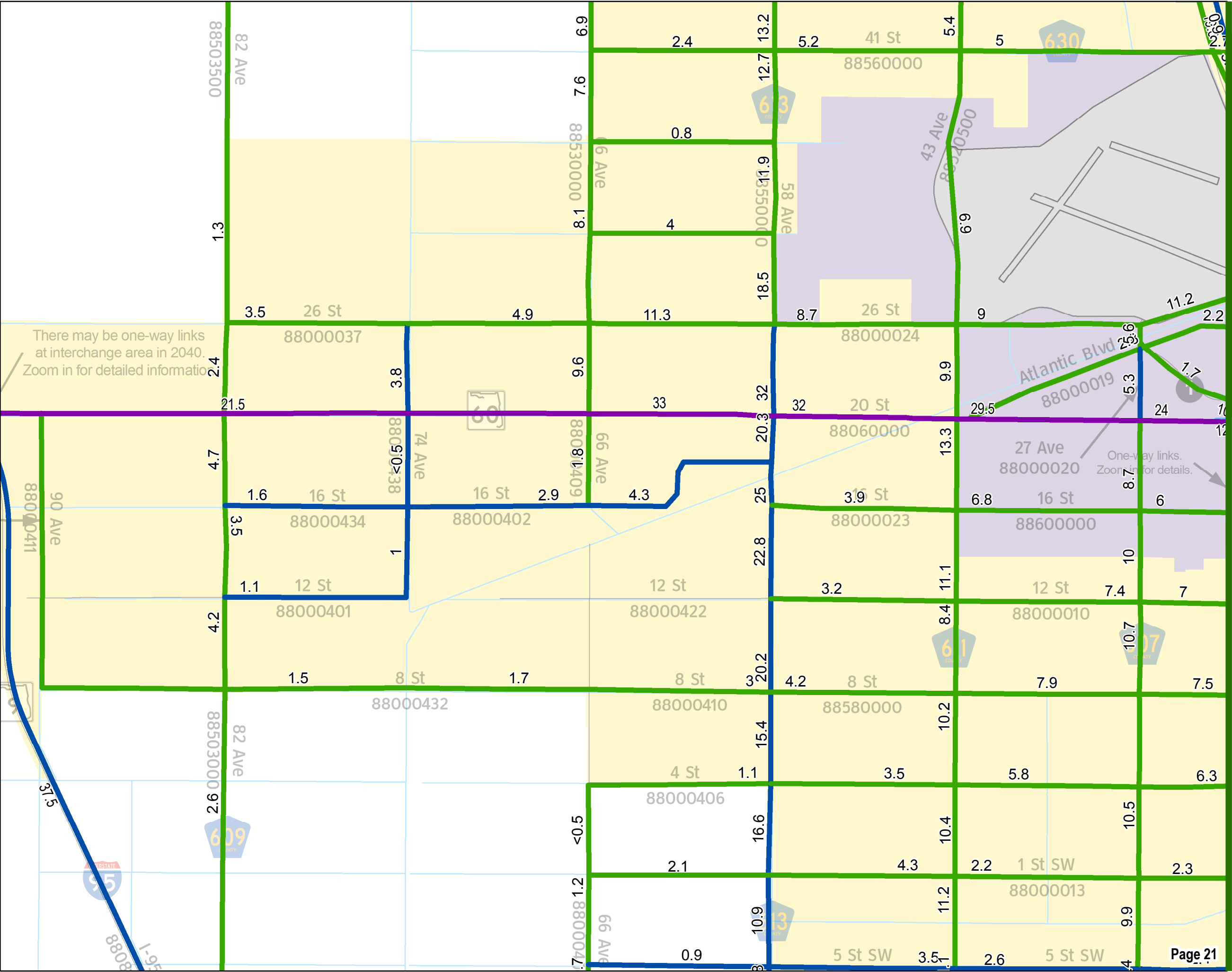


xxx: AADT in 1,000s



Production Date: 3/31/2017

This data is accurate up to date of production. For further details, please reference the general disclaimer found in front of the document.




INDIAN RIVER COUNTY

2014 DAILY LEVEL OF SERVICE (LOS)

FDOT DISTRICT IV

LEVEL OF SERVICE
ASSESSMENT REPORT



LEGEND

Number of Lanes

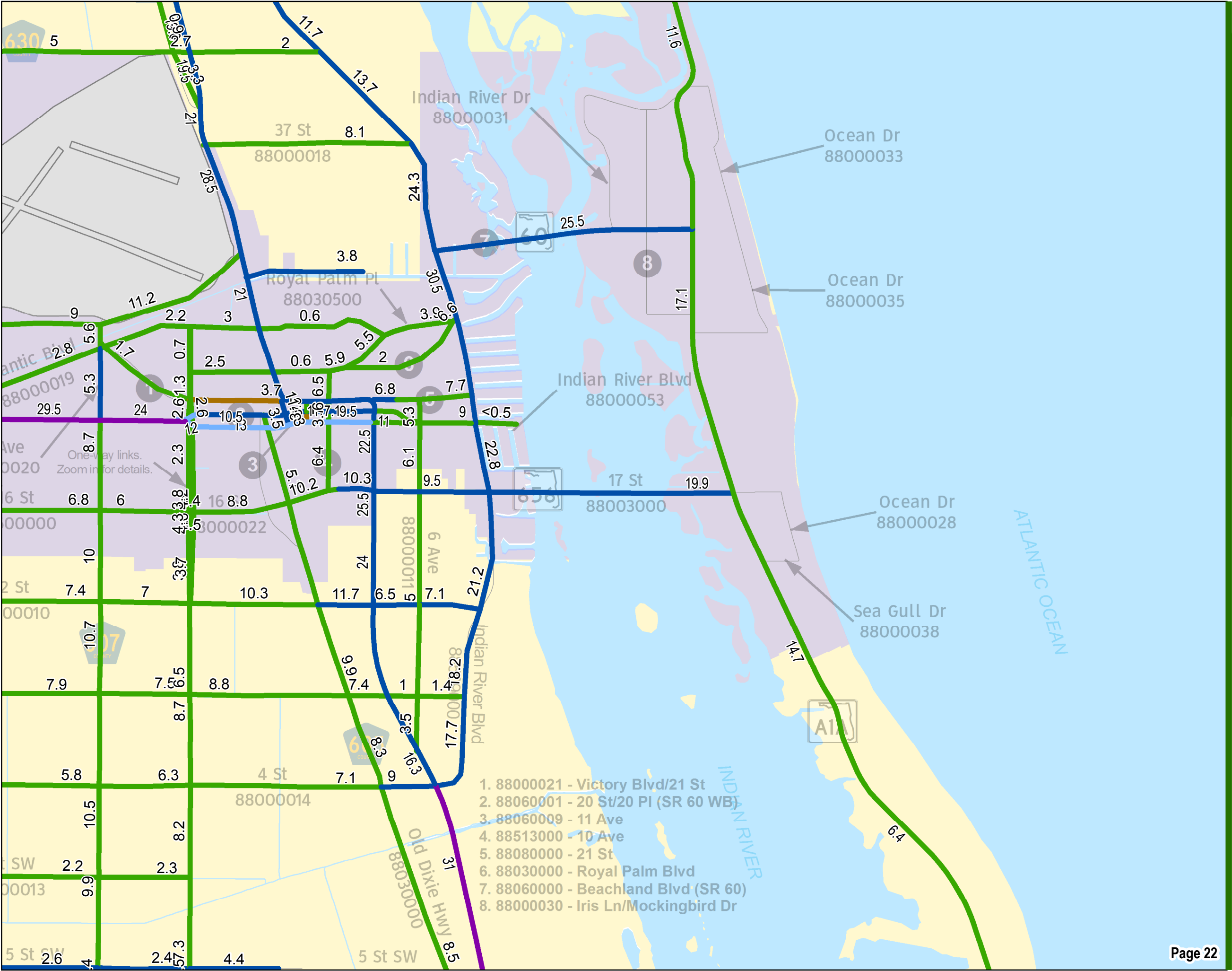


xxx: AADT in 1,000s



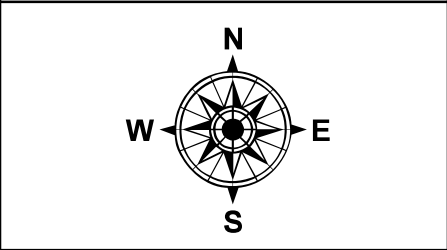
Production Date: 3/31/2017

This data is accurate up to date of production. For further details, please reference the general disclaimer found in front of the document.



FDOT DISTRICT IV

LEVEL OF SERVICE
ASSESSMENT REPORT



LEGEND

Number of Lanes

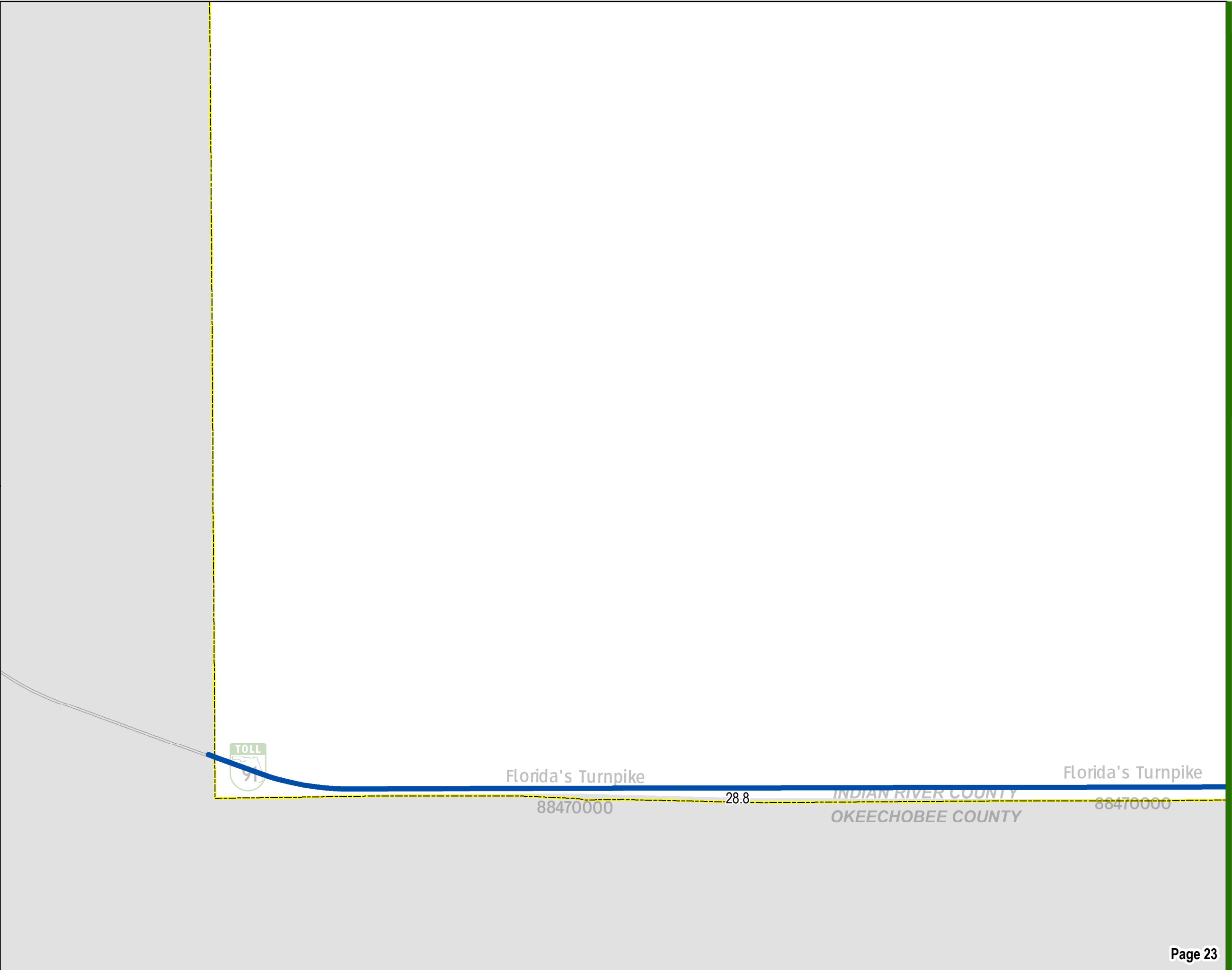
- 1
- 2
- 3
- 4
- 5
- 6
- 7
- 8
- 9
- 10
- >10

xxx: AADT in 1,000s



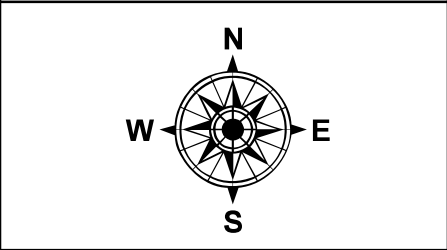
Production Date: 3/31/2017

This data is accurate up to date of production. For further details, please reference the general disclaimer found in front of the document.



FDOT DISTRICT IV

LEVEL OF SERVICE
ASSESSMENT REPORT



LEGEND

Number of Lanes

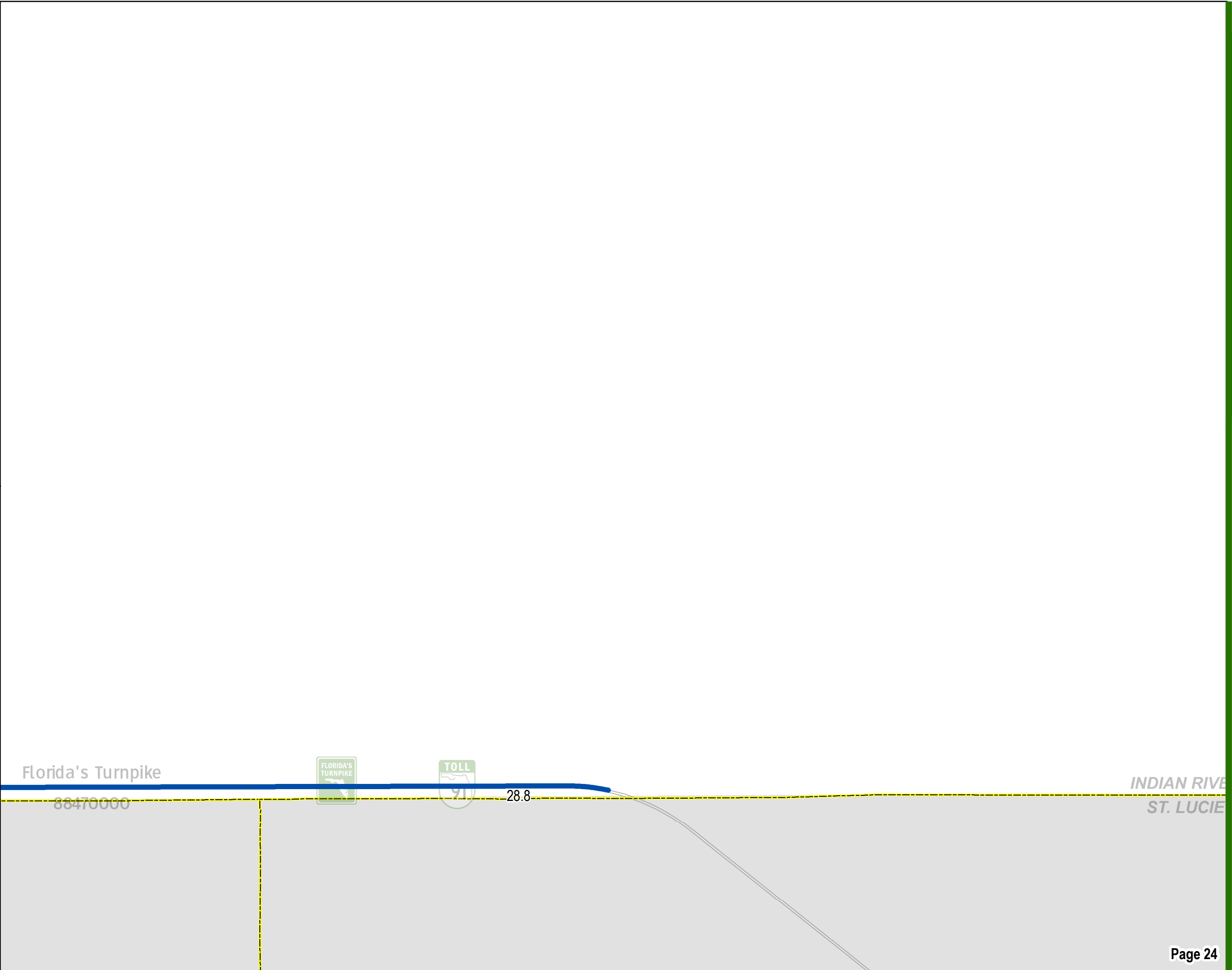
- 1
- 2
- 3
- 4
- 5
- 6
- 7
- 8
- 9
- 10
- >10

xxx: AADT in 1,000s



Production Date: 3/31/2017

This data is accurate up to date of production. For further details, please reference the general disclaimer found in front of the document.



FDOT DISTRICT IV

LEVEL OF SERVICE
ASSESSMENT REPORT

LEGEND

Number of Lanes

1

2

3

4

5

6

7

8

9

10

>10

xxx: AADT in 1,000s

00.5

Miles

Production Date: 3/31/2017

This data is accurate up to date of production. For further details, please reference the general disclaimer found in front of the document.

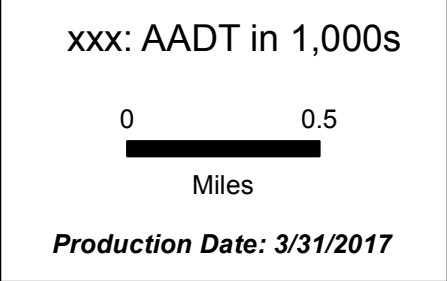
Page 25

FDOT DISTRICT IV LEVEL OF SERVICE ASSESSMENT REPORT

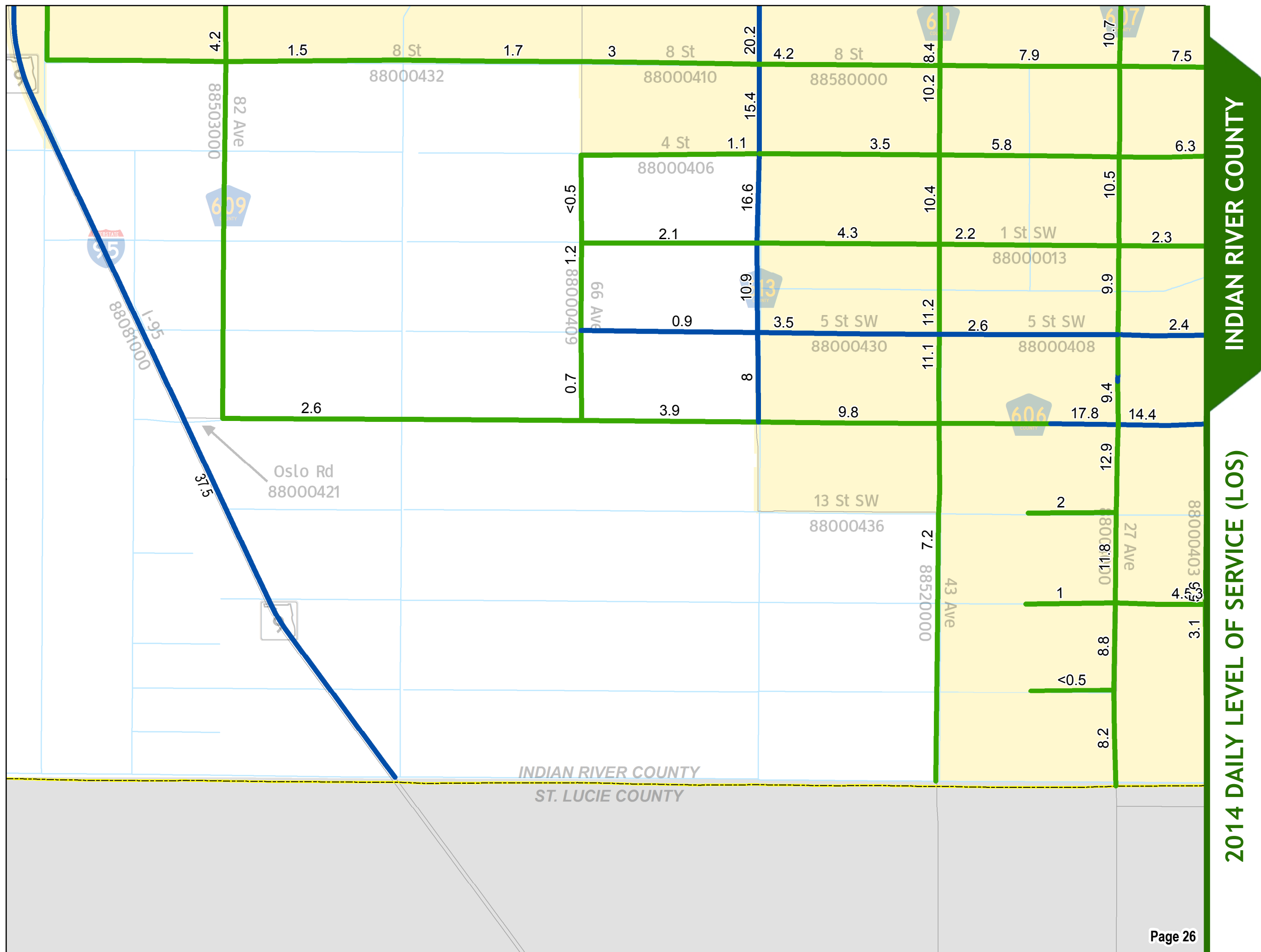


Number of Lanes

| |
|-----|
| 1 |
| 2 |
| 3 |
| 4 |
| 5 |
| 6 |
| 7 |
| 8 |
| 9 |
| 10 |
| >10 |



This data is accurate up to date of production. For further details, please reference the general disclaimer found in front of the document.



FDOT DISTRICT IV

LEVEL OF SERVICE
ASSESSMENT REPORT

N

W

E

S

LEGEND

Number of Lanes

1

2

3

4

5

6

7

8

9

10

>10

xxx: AADT in 1,000s

0

0.5

Miles

Production Date: 3/31/2017

This data is accurate up to date of production. For further details, please reference the general disclaimer found in front of the document.

1. 88000021 - Victory Blvd/21 St
2. 88060001 - 20 St/20 PI (SR 60 WB)
3. 88060009 - 11 Ave
4. 88513000 - 10 Ave
5. 88080000 - 21 St
6. 88030000 - Royal Palm Blvd
7. 88060000 - Beachland Blvd (SR 60)
8. 88000030 - Iris Ln/Mockingbird Dr

Indian River Blvd
Old Dixie Hwy
Federal Hwy
Highland Dr SW
12 Ave SW

Indian River
A1A

06
07
08
09
10
11
12
13
14
15
16
17
18
19
20
21
22
23
24
25
26
27
28
29
30
31
32
33
34
35
36
37
38
39
40
41
42
43
44
45
46
47
48
49
50
51
52
53
54
55
56
57
58
59
60
61
62
63
64
65
66
67
68
69
70
71
72
73
74
75
76
77
78
79
80
81
82
83
84
85
86
87
88
89
90
91
92
93
94
95
96
97
98
99
100

INDIAN RIVER COUNTY

2014 DAILY LEVEL OF SERVICE (LOS)

Page 27