

2014 AADT AND NUMBER OF LANES: INDEX MAP

SERIES INFORMATION

Annual Average Daily Traffic (AADT) measures how busy a roadway is. AADT is defined as total traffic volume of a roadway for a year divided by 365. Number of lanes in the maps indicates total number of through lanes on both directions of a roadway segment. For one-way street segments, number of lanes indicates total number of through lanes of the street segment.

- Note:
- 1. The data presented in this map series is accurate up to date of production.
 - 2. The maps are intended for planning purposes only.
 - 3. All AADT are expressed in thousands.
 - 4. The 2014 AADT reported along state roadways are consistent with the FDOT Annual LOS Reporting
 - 5. The 2014 AADT reported along the non-state roadways are derived from the adopted and refined travel demand models.
 - 6. The number of lanes depicted are as currently existing in 2014.

- Data Source:
- 1. FDOT Annual LOS reporting, July 2015.
 - 2. Southeast Florida Regional Planning Model 7 - Analyst version, April 2016.
 - 3. Treasure Coast Regional Planning Model 4 - Analyst version, April 2016.
 - 4. Selected PD&E studies as completed for or by FDOT D4 staff, within the last 5 years.
 - 5. Base map is developed and maintained by the FDOT Transportation Statistics (TranStat) Office.



CONTACT INFORMATION

Shi-Chiang Li
Chon Wong

shi-chiang.li@dot.state.fl.us
chon.wong@dot.state.fl.us

(954) 777-4655
(954) 777-4659

FDOT DISTRICT IV

LEVEL OF SERVICE
ASSESSMENT REPORT



LEGEND

Number of Lanes

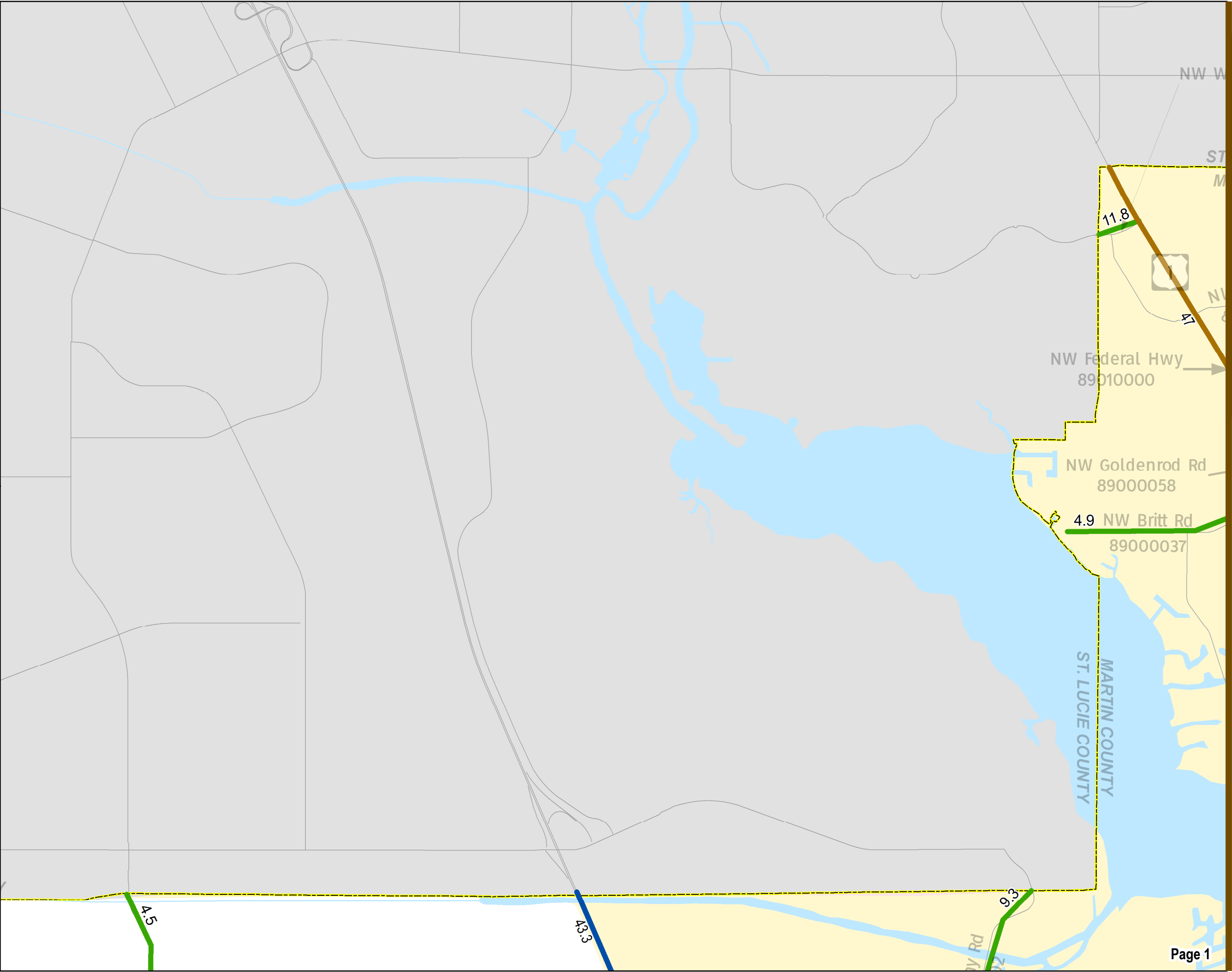
- 1
- 2
- 3
- 4
- 5
- 6
- 7
- 8
- 9
- 10
- >10

xxx: AADT in 1,000s



Production Date: 3/31/2017

This data is accurate up to date of production. For further details, please reference the general disclaimer found in front of the document.



MARTIN COUNTY

2014 AADT AND NUMBER OF LANES

FDOT DISTRICT IV

LEVEL OF SERVICE
ASSESSMENT REPORT

N

W

E

S

LEGEND

Number of Lanes

1

2

3

4

5

6

7

8

9

10

>10

xxx: AADT in 1,000s

0

0.5

Miles

Production Date: 3/31/2017

This data is accurate up to date of production. For further details, please reference the general disclaimer found in front of the document.

NW Westmoreland Blvd
89000019

ST. LUCIE COUNTY
MARTIN COUNTY

NW Goldenrod Rd
89000058

NW Jensen Beach Blvd
89530000

NE Indian River Dr
89000011

NE Causeway Blvd
89030000

NE Pineapple Ave
89000035

NE Ricou Ter
89000057

NE Ocean Blvd
89040000

NE Savannah Rd
89504000

NE Dixie Hwy
89030000

N Sewall's Point Rd
89000015

SE Ocean Blvd
89040000

NW Green River Pkwy
89000039

NW Federal Hwy
89010000

NW Britt Rd
89000037

Pine Lake Dr
89000033

NE Baker Rd
89000033

St. Lucie River

Indian River

732, 727, 723, 707, 225

1.8, 4.7, 4.8, 4.9, 13.9, 8.9, 16.7, 5.8, 14, 16.5, 5.3, 5.2, 11.1, 10, 8.5, 2.1, 4.2, 4.6, 0.9, 8.5, 13.2, 1.7, 6.9, 8.6, 57.6, 9.5, 10.7, 5.9, 9.9, 22.5, 1

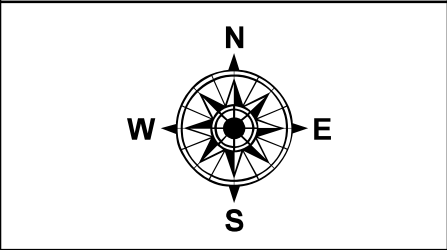
MARTIN COUNTY

2014 AADT AND NUMBER OF LANES

Page 2

FDOT DISTRICT IV

LEVEL OF SERVICE
ASSESSMENT REPORT



LEGEND

Number of Lanes

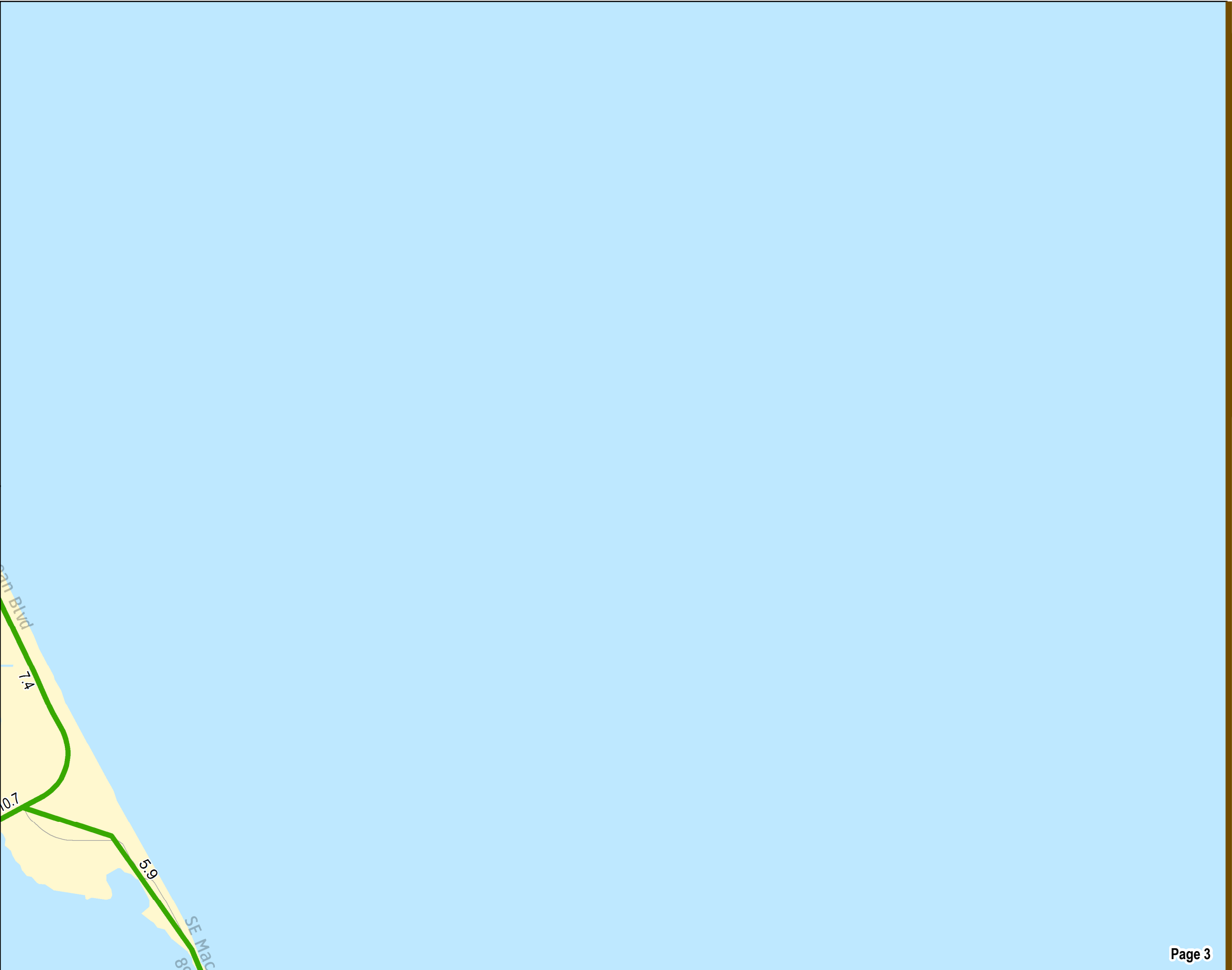
- 1
- 2
- 3
- 4
- 5
- 6
- 7
- 8
- 9
- 10
- >10

xxx: AADT in 1,000s



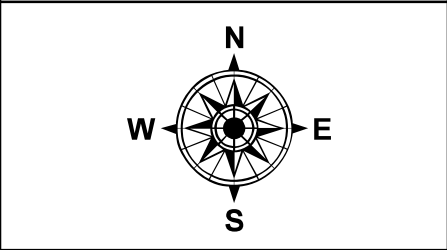
Production Date: 3/31/2017

This data is accurate up to date of production. For further details, please reference the general disclaimer found in front of the document.



FDOT DISTRICT IV

LEVEL OF SERVICE
ASSESSMENT REPORT



LEGEND

Number of Lanes

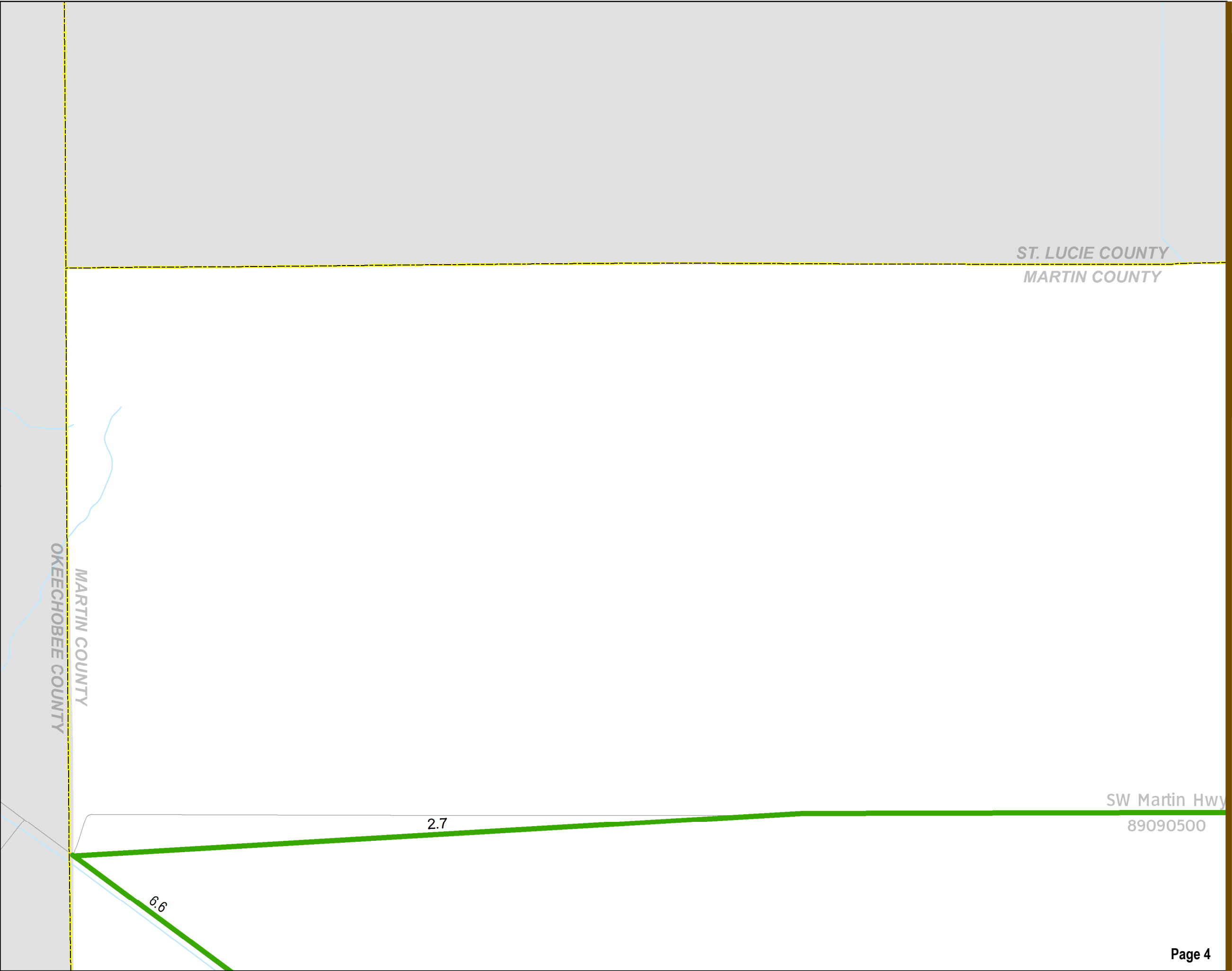
- 1
- 2
- 3
- 4
- 5
- 6
- 7
- 8
- 9
- 10
- >10

xxx: AADT in 1,000s



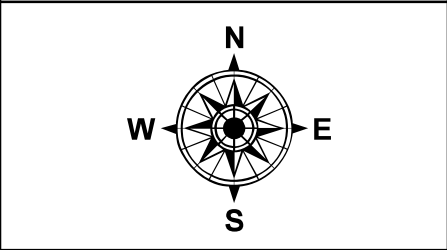
Production Date: 3/31/2017

This data is accurate up to date of production. For further details, please reference the general disclaimer found in front of the document.



FDOT DISTRICT IV

LEVEL OF SERVICE
ASSESSMENT REPORT



LEGEND

Number of Lanes

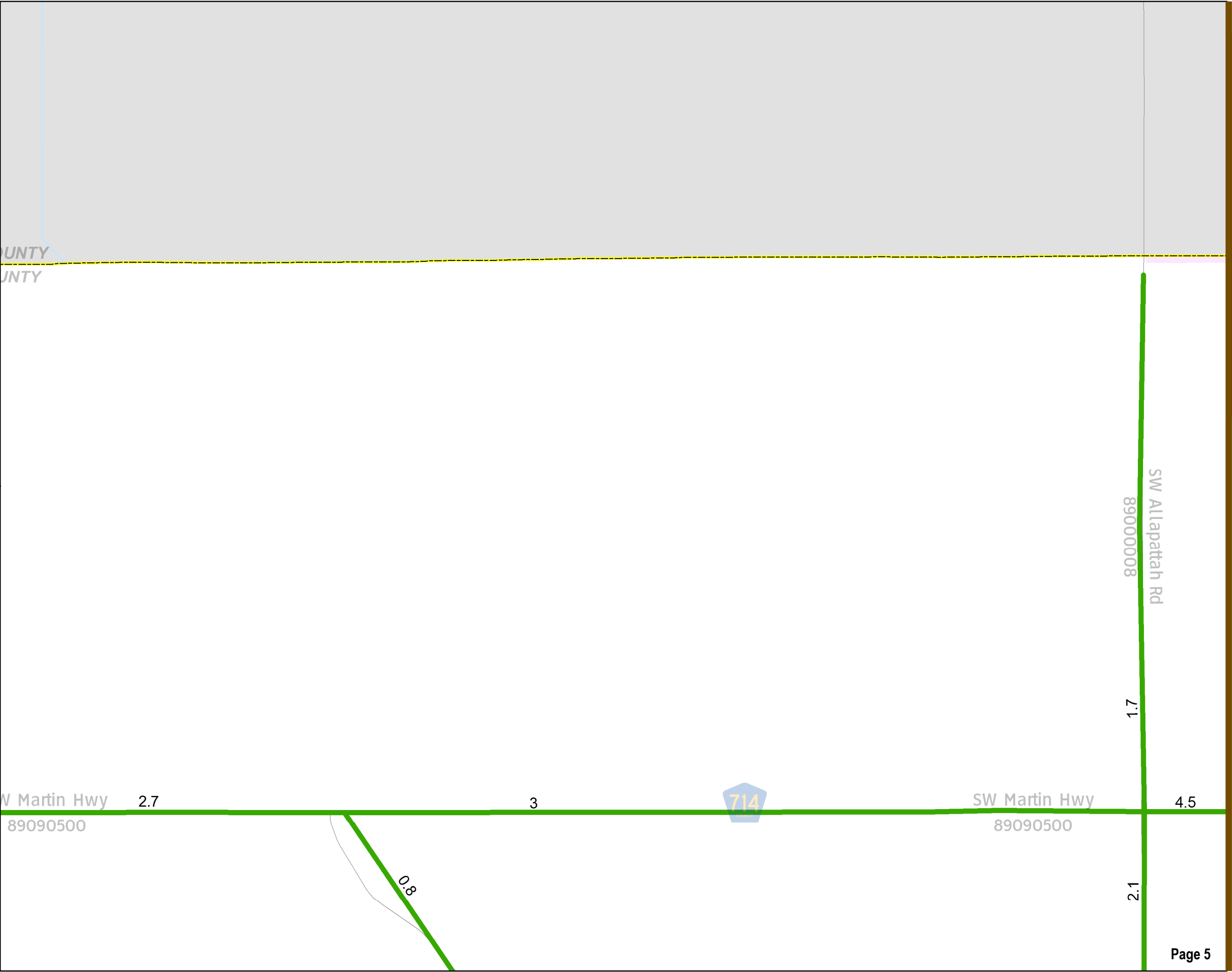
- 1
- 2
- 3
- 4
- 5
- 6
- 7
- 8
- 9
- 10
- >10

xxx: AADT in 1,000s



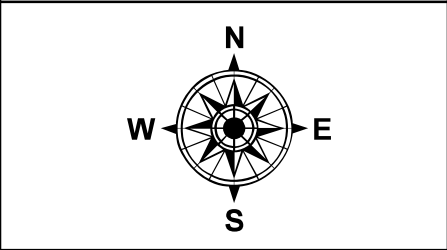
Production Date: 3/31/2017

This data is accurate up to date of production. For further details, please reference the general disclaimer found in front of the document.



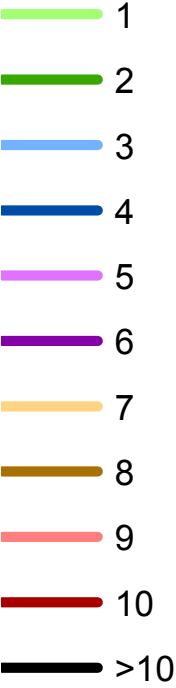
FDOT DISTRICT IV

LEVEL OF SERVICE
ASSESSMENT REPORT



LEGEND

Number of Lanes



xxx: AADT in 1,000s



Production Date: 3/31/2017

This data is accurate up to date of production. For further details, please reference the general disclaimer found in front of the document.

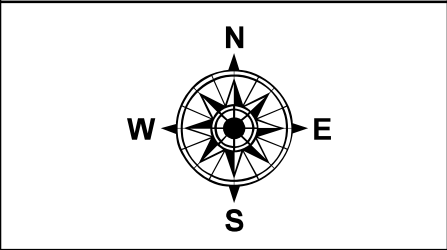


MARTIN COUNTY

2014 AADT AND NUMBER OF LANES


FDOT DISTRICT IV LEVEL OF SERVICE ASSESSMENT REPORT

FDOT DISTRICT IV LEVEL OF SERVICE ASSESSMENT REPORT




LEGEND

Number of Lanes



A legend titled "Number of Lanes" showing 11 color-coded categories. Each category consists of a horizontal bar of a specific color followed by a numerical label. The colors are: light green (1), green (2), light blue (3), dark blue (4), magenta (5), purple (6), yellow (7), brown (8), pink (9), red (10), and black (>10).

Number of Lanes
1
2
3
4
5
6
7
8
9
10
>10

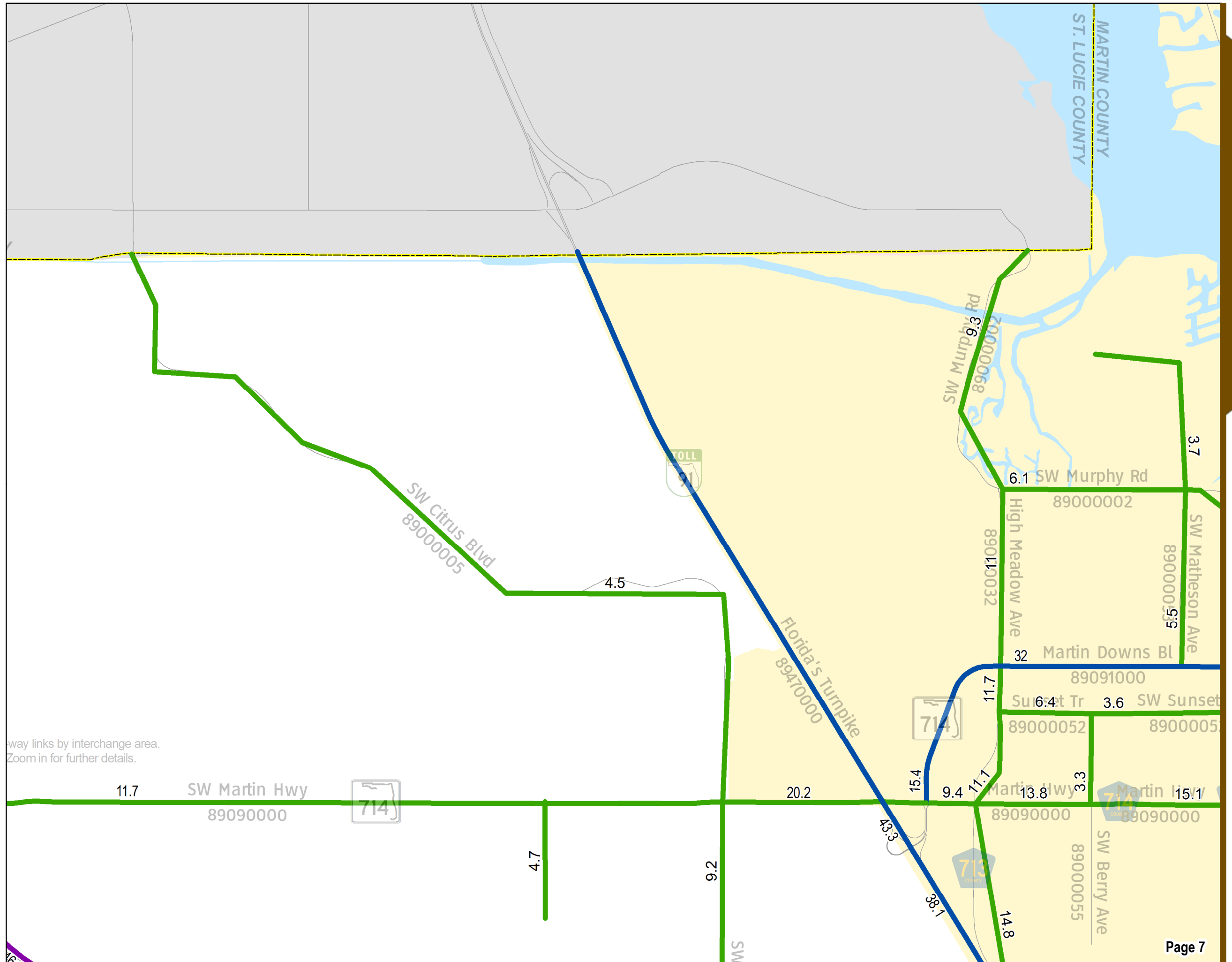


xxx: AADT in 1,000s



Production Date: 3/31/2017

This data is accurate up to date of production. For further details, please reference the general disclaimer found in front of the document.

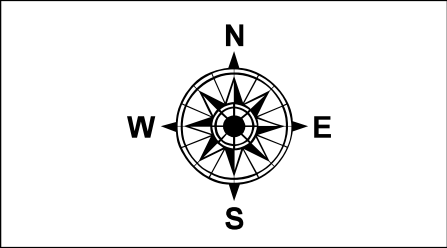


MARTIN COUNTY

2014 AADT AND NUMBER OF LANES


**FDOT DISTRICT IV
LEVEL OF SERVICE
ASSESSMENT REPORT**

**FDOT DISTRICT IV
LEVEL OF SERVICE
ASSESSMENT REPORT**



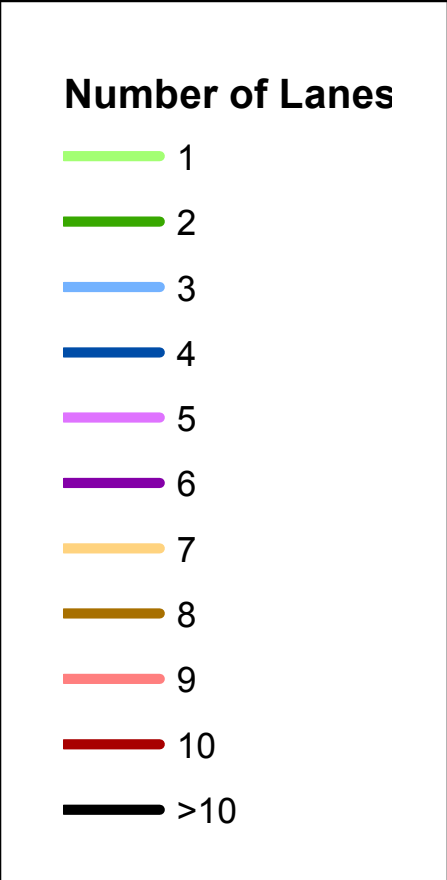
LEGEND

Number of Lanes



A legend titled "Number of Lanes" showing 11 color-coded horizontal bars corresponding to lane counts from 1 to >10. The colors are: 1 (light green), 2 (green), 3 (light blue), 4 (dark blue), 5 (magenta), 6 (purple), 7 (orange), 8 (brown), 9 (pink), 10 (red), and >10 (black).

Number of Lanes	Color
1	Light Green
2	Green
3	Light Blue
4	Dark Blue
5	Magenta
6	Purple
7	Orange
8	Brown
9	Pink
10	Red
>10	Black

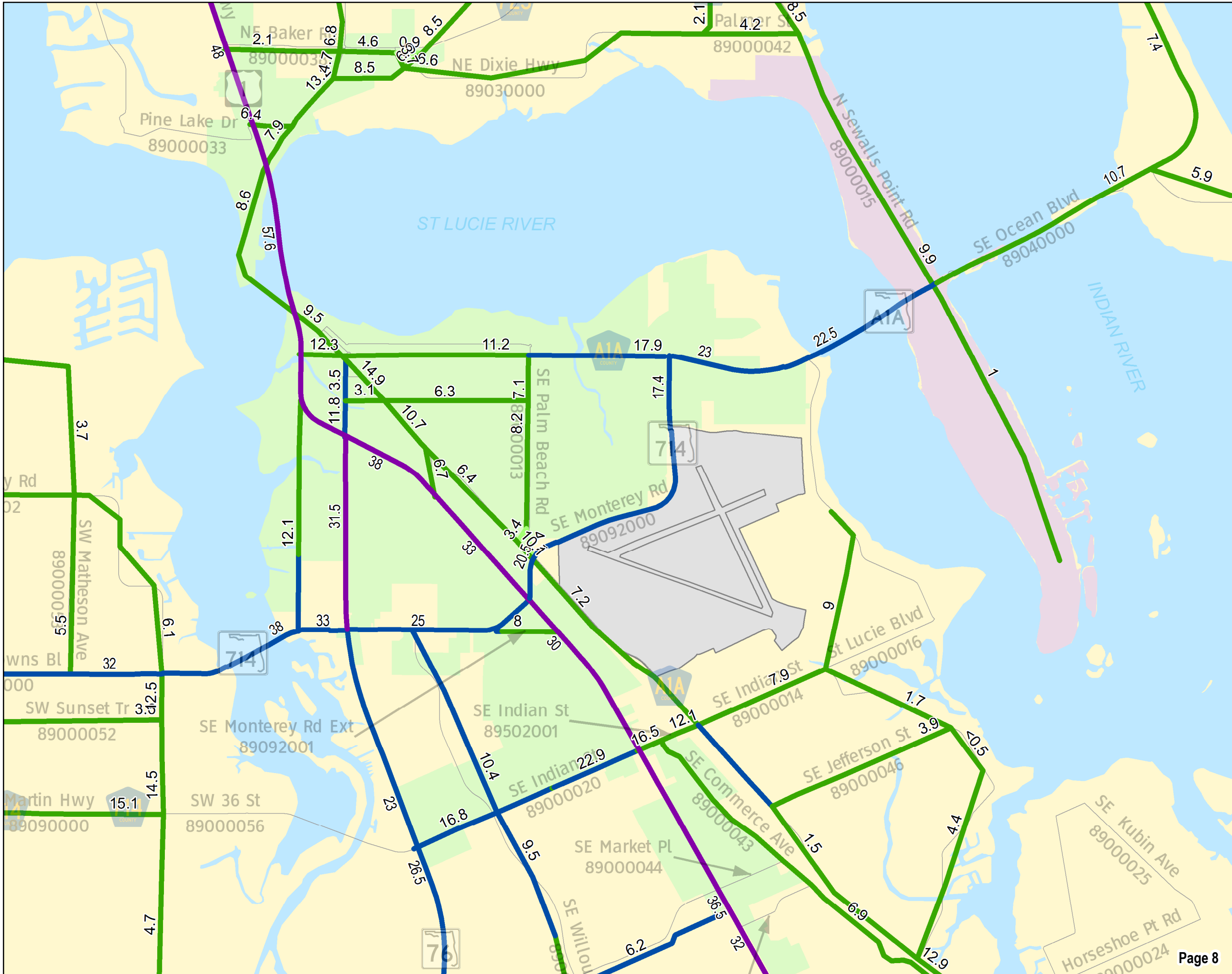


xxx: AADT in 1,000s



Production Date: 3/31/2017

This data is accurate up to date of production. For further details, please reference the general disclaimer found in front of the document.



MARTIN COUNTY

2014 AADT AND NUMBER OF LANES

FDOT DISTRICT IV

LEVEL OF SERVICE
ASSESSMENT REPORT



LEGEND

Number of Lanes

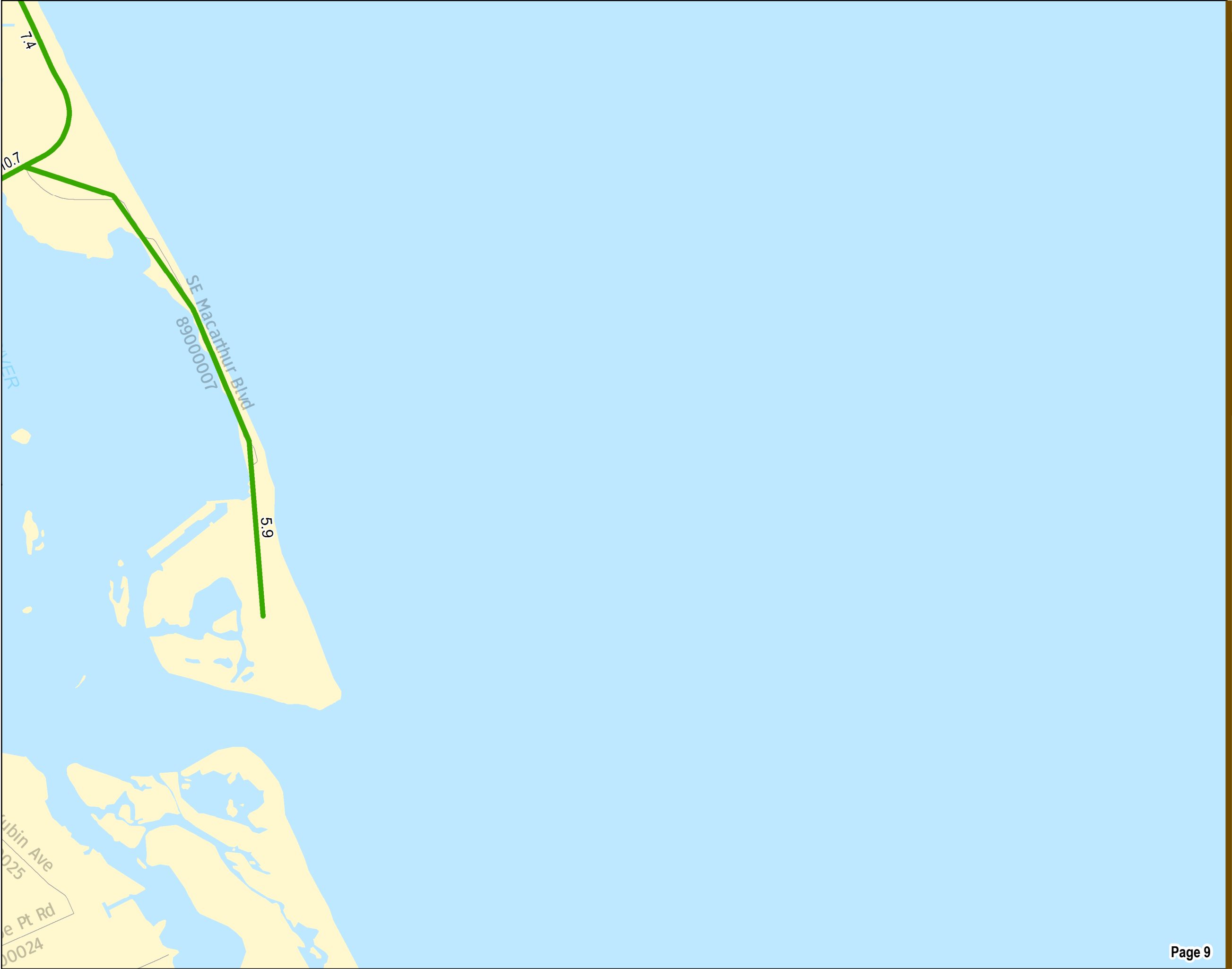
- 1
- 2
- 3
- 4
- 5
- 6
- 7
- 8
- 9
- 10
- >10

xxx: AADT in 1,000s



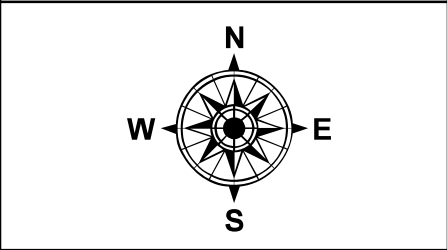
Production Date: 3/31/2017

This data is accurate up to date of production. For further details, please reference the general disclaimer found in front of the document.



FDOT DISTRICT IV

LEVEL OF SERVICE
ASSESSMENT REPORT



LEGEND

Number of Lanes

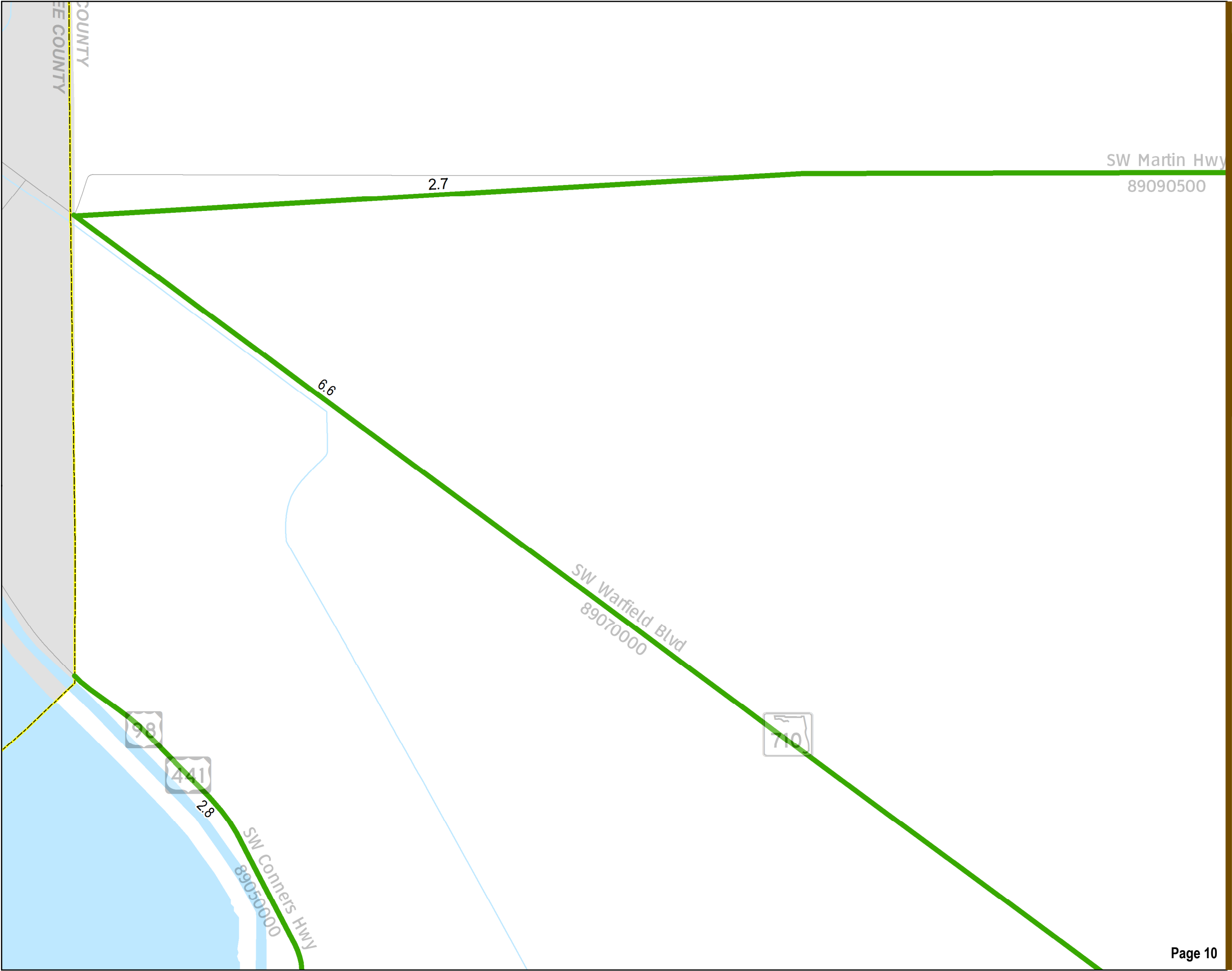
- 1
- 2
- 3
- 4
- 5
- 6
- 7
- 8
- 9
- 10
- >10

xxx: AADT in 1,000s



Production Date: 3/31/2017

This data is accurate up to date of production. For further details, please reference the general disclaimer found in front of the document.



FDOT DISTRICT IV

LEVEL OF SERVICE
ASSESSMENT REPORT

N

W

E

S

LEGEND

Number of Lanes

1

2

3

4

5

6

7

8

9

10

>10

xxx: AADT in 1,000s

0

0.5

Miles

Production Date: 3/31/2017

This data is accurate up to date of production. For further details, please reference the general disclaimer found in front of the document.

The map displays the following road segments and their data:

Segment	Direction	2014 AADT (in 1,000s)	Number of Lanes
W Martin Hwy	Eastbound	2.7	3
SW Martin Hwy	Westbound	4.5	3
SW Fox Brown Rd	Northbound	0.8	2
SW Allapattah Rd	Southbound	1.7	3

Map features include: a compass rose, a legend for lane counts (1 to >10), a scale bar (0 to 0.5 miles), and a production date of 3/31/2017. The map also shows the intersection of W Martin Hwy and SW Martin Hwy, and the intersection of SW Fox Brown Rd and SW Allapattah Rd.

MARTIN COUNTY

2014 AADT AND NUMBER OF LANES

Page 11

FDOT DISTRICT IV

LEVEL OF SERVICE
ASSESSMENT REPORT

N

W

E

S

LEGEND

Number of Lanes

1

2

3

4

5

6

7

8

9

10

>10

xxx: AADT in 1,000s

0

0.5

Miles

Production Date: 3/31/2017

This data is accurate up to date of production. For further details, please reference the general disclaimer found in front of the document.

Map showing 2014 AADT and Number of Lanes for Martin County. The map displays a network of roads, including a horizontal road (714 County Road) and a vertical road (609 County Road). A diagonal road (95 Interstate) is also shown. The map includes a legend for the number of lanes (1 to >10) and a scale bar (0 to 0.5 miles). The map also includes a north arrow and a production date of 3/31/2017.

Legend: Number of Lanes

- 1
- 2
- 3
- 4
- 5
- 6
- 7
- 8
- 9
- 10
- >10

Scale: 0 to 0.5 Miles

Production Date: 3/31/2017

This data is accurate up to date of production. For further details, please reference the general disclaimer found in front of the document.

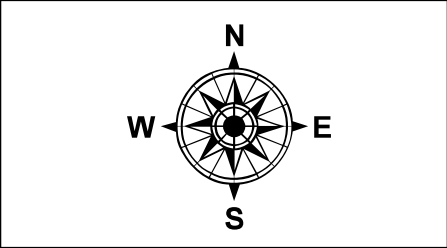
MARTIN COUNTY

2014 AADT AND NUMBER OF LANES

Page 12

**FDOT DISTRICT IV
LEVEL OF SERVICE
ASSESSMENT REPORT**

**FDOT DISTRICT IV
LEVEL OF SERVICE
ASSESSMENT REPORT**




LEGEND

Number of Lanes

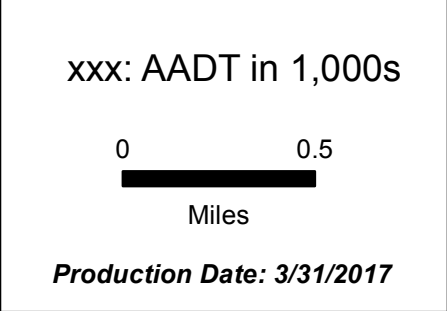
1
2
3
4
5
6
7
8
9
10
>10

xxx: AADT in 1,000s




Miles

Production Date: 3/31/2017



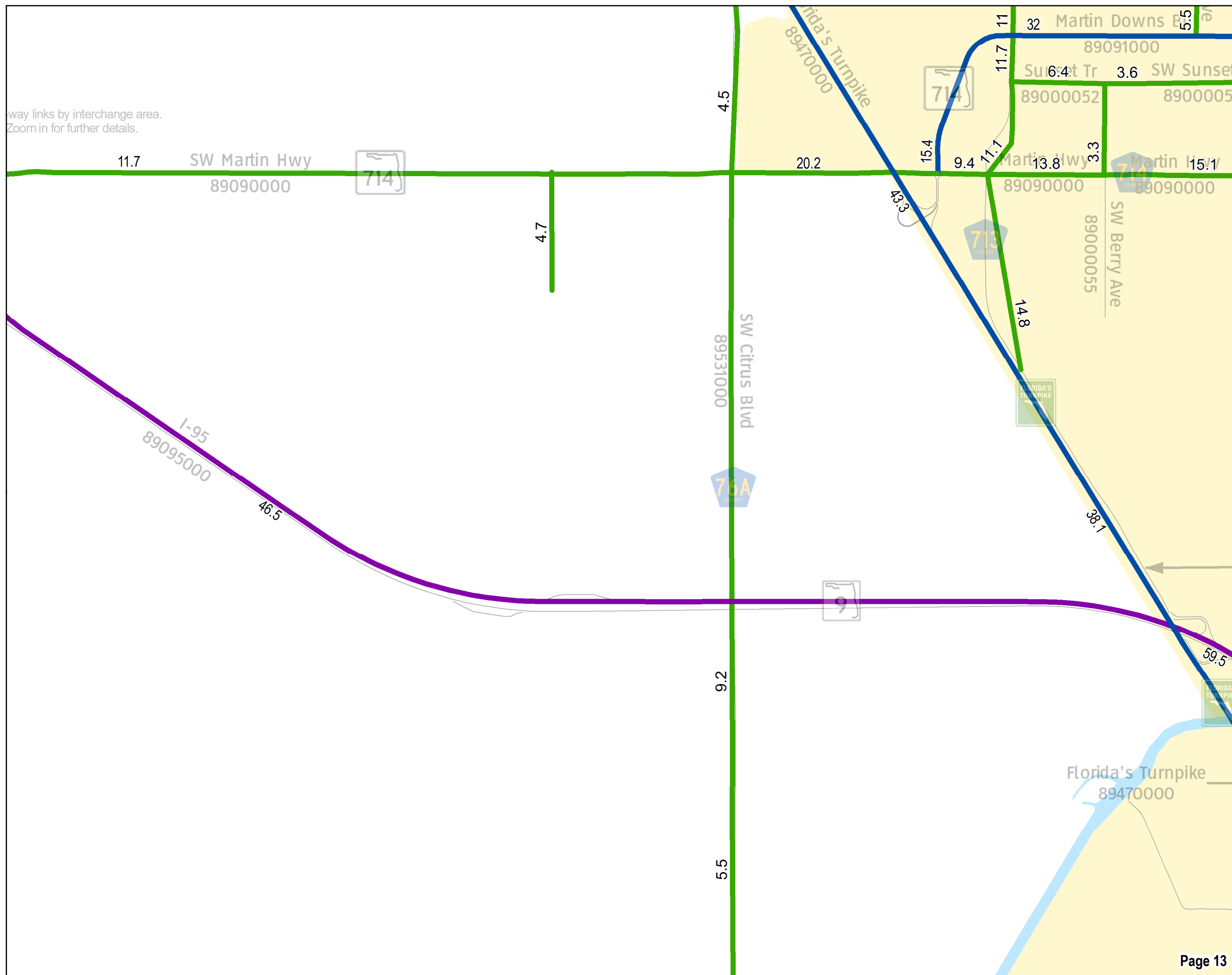
xxx: AADT in 1,000s



Miles

Production Date: 3/31/2017

This data is accurate up to date of production. For further details, please reference the general disclaimer found in front of the document.



MARTIN COUNTY

2014 AADT AND NUMBER OF LANES

FDOT DISTRICT IV

LEVEL OF SERVICE
ASSESSMENT REPORT

N

E

S

W

LEGEND

Number of Lanes

1

2

3

4

5

6

7

8

9

10

>10

xxx: AADT in 1,000s

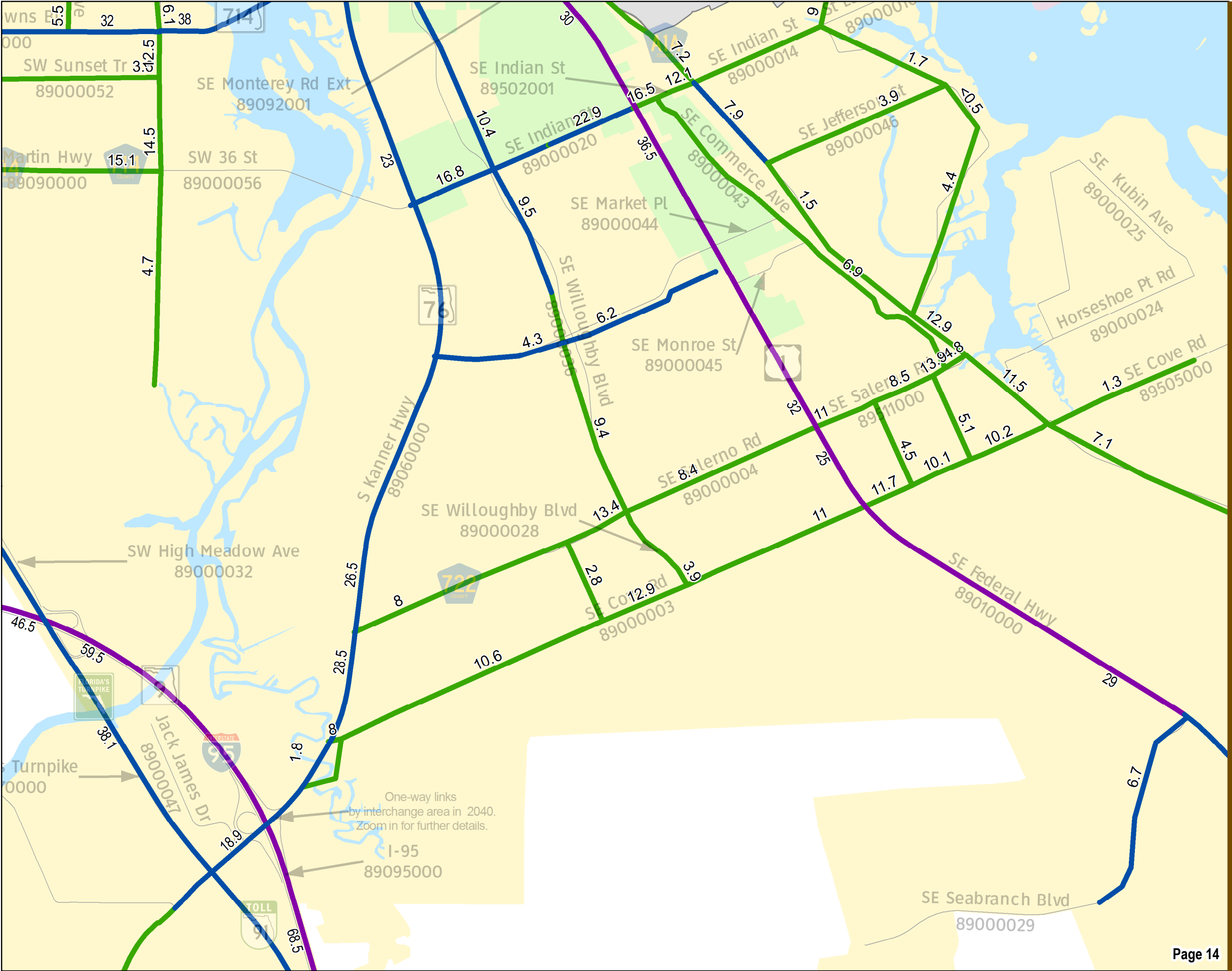
0

0.5

Miles

Production Date: 3/31/2017

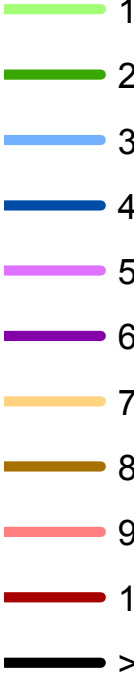
This data is accurate up to date of production. For further details, please reference the general disclaimer found in front of the document.



FDOT DISTRICT IV LEVEL OF SERVICE ASSESSMENT REPORT

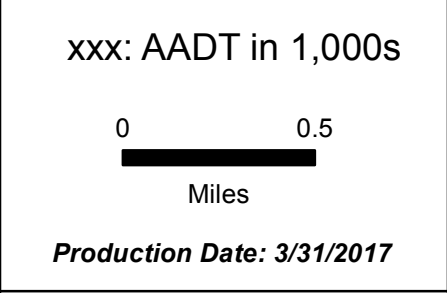


Number of Lanes



A legend titled "Number of Lanes" showing 11 color-coded horizontal bars corresponding to lane counts from 1 to >10. The colors are: 1 (light green), 2 (green), 3 (light blue), 4 (dark blue), 5 (magenta), 6 (purple), 7 (orange), 8 (brown), 9 (pink), 10 (red), and >10 (black).

Number of Lanes	Color
1	Light Green
2	Green
3	Light Blue
4	Dark Blue
5	Magenta
6	Purple
7	Orange
8	Brown
9	Pink
10	Red
>10	Black

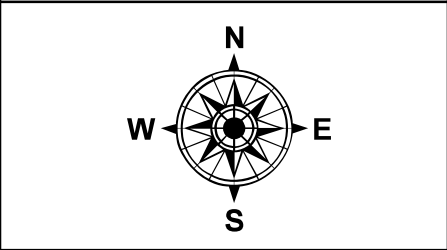


This data is accurate up to date of production. For further details, please reference the general disclaimer found in front of the document.



FDOT DISTRICT IV

LEVEL OF SERVICE
ASSESSMENT REPORT



LEGEND

Number of Lanes

- 1
- 2
- 3
- 4
- 5
- 6
- 7
- 8
- 9
- 10
- >10

xxx: AADT in 1,000s



Production Date: 3/31/2017

This data is accurate up to date of production. For further details, please reference the general disclaimer found in front of the document.



MARTIN COUNTY

2014 AADT AND NUMBER OF LANES

FDOT DISTRICT IV

LEVEL OF SERVICE
ASSESSMENT REPORT



LEGEND

Number of Lanes

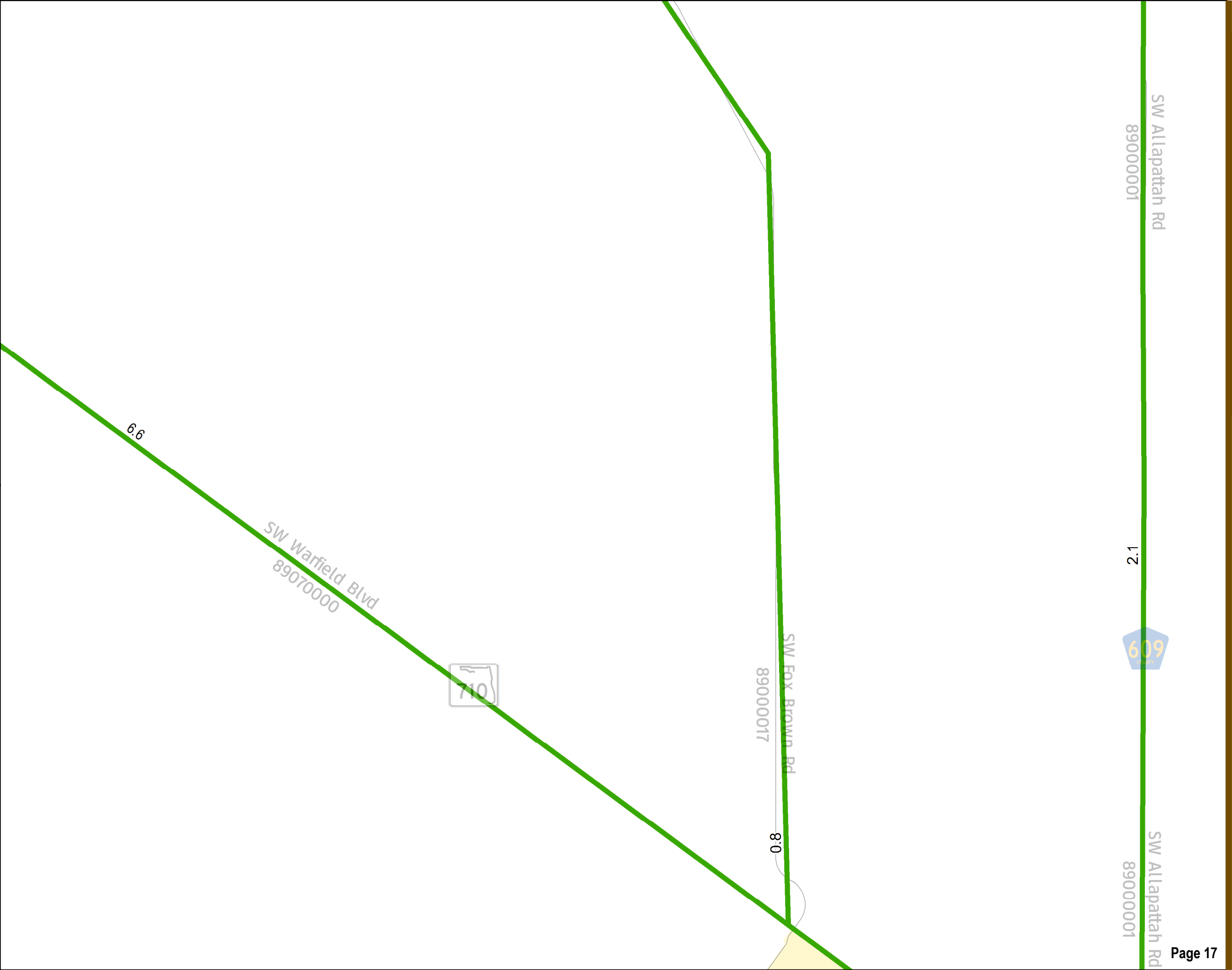
- 1
- 2
- 3
- 4
- 5
- 6
- 7
- 8
- 9
- 10
- >10

xxx: AADT in 1,000s



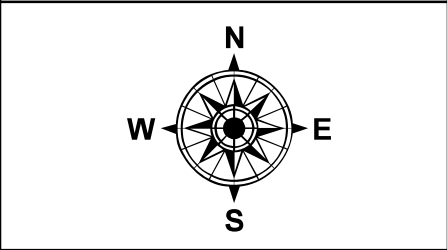
Production Date: 3/31/2017

This data is accurate up to date of production. For further details, please reference the general disclaimer found in front of the document.



FDOT DISTRICT IV

LEVEL OF SERVICE
ASSESSMENT REPORT



LEGEND

Number of Lanes

- 1
- 2
- 3
- 4
- 5
- 6
- 7
- 8
- 9
- 10
- >10

xxx: AADT in 1,000s



Production Date: 3/31/2017

This data is accurate up to date of production. For further details, please reference the general disclaimer found in front of the document.

SW Allapattah Rd
89000001

2.1



SW Allapattah Rd
89000001

FDOT DISTRICT IV LEVEL OF SERVICE ASSESSMENT REPORT

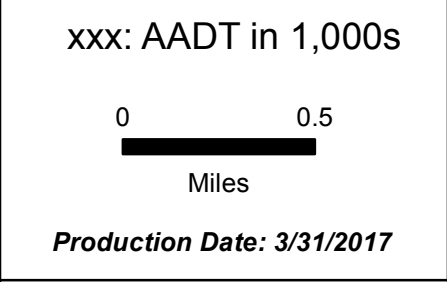


Number of Lanes



A legend titled "Number of Lanes" showing 11 color-coded categories. Each category consists of a horizontal bar of a specific color followed by a numerical label. The colors are: light green (1), green (2), light blue (3), dark blue (4), magenta (5), purple (6), yellow (7), brown (8), pink (9), red (10), and black (>10).

Number of Lanes
1
2
3
4
5
6
7
8
9
10
>10

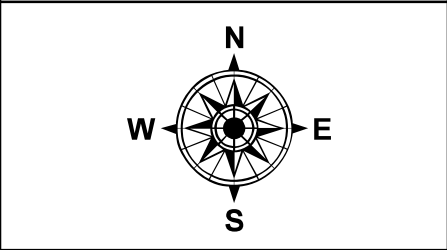


This data is accurate up to date of production. For further details, please reference the general disclaimer found in front of the document.



FDOT DISTRICT IV

LEVEL OF SERVICE
ASSESSMENT REPORT



LEGEND

Number of Lanes

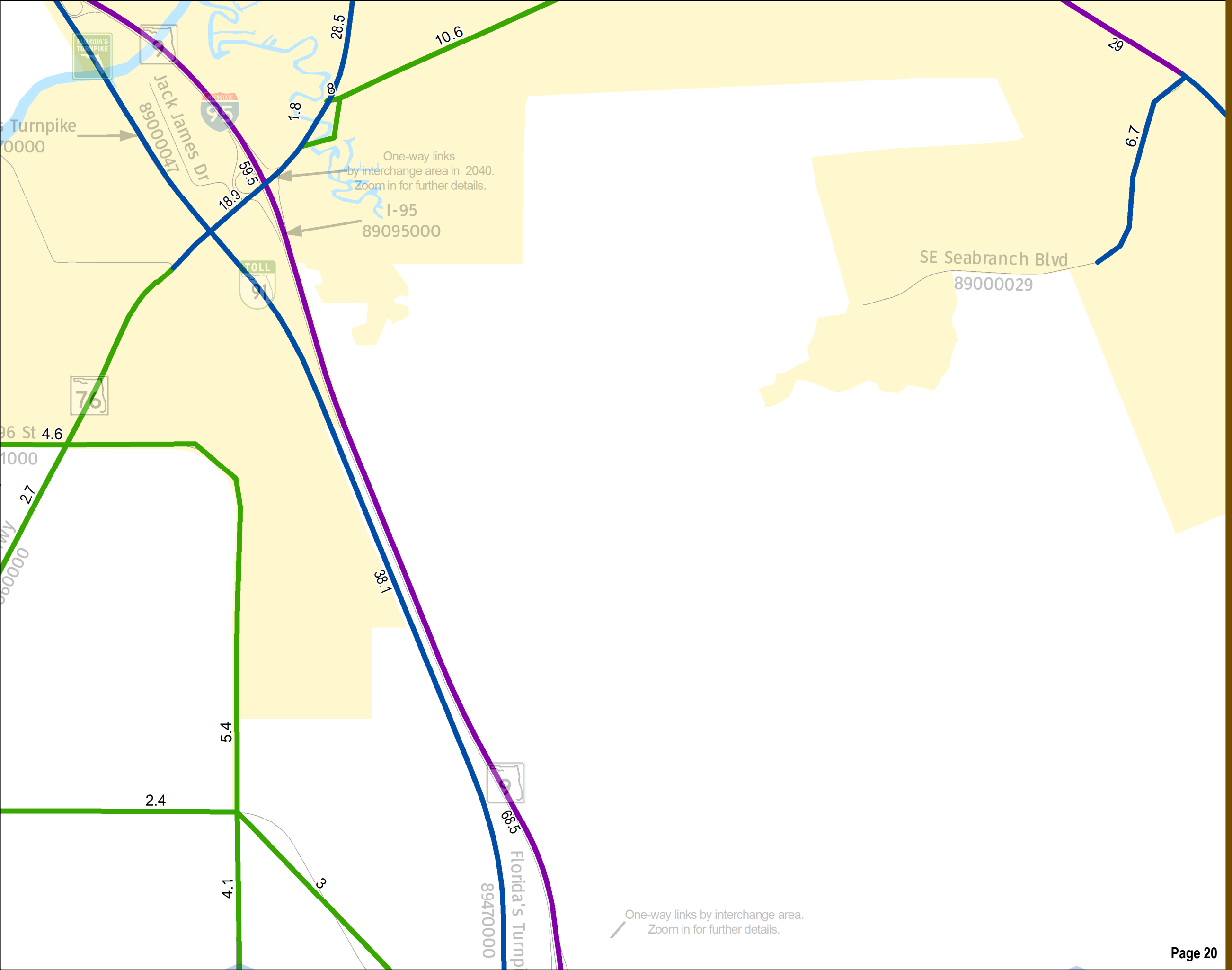


xxx: AADT in 1,000s



Production Date: 3/31/2017

This data is accurate up to date of production. For further details, please reference the general disclaimer found in front of the document.



FDOT DISTRICT IV

LEVEL OF SERVICE
ASSESSMENT REPORT

N

W

E

S

LEGEND

Number of Lanes

1

2

3

4

5

6

7

8

9

10

>10

xxx: AADT in 1,000s

0

0.5

Miles

Production Date: 3/31/2017

This data is accurate up to date of production. For further details, please reference the general disclaimer found in front of the document.

The map illustrates the road network in Martin County, Florida, with segments color-coded by the number of lanes and labeled with AADT values. The color scale ranges from light green (1 lane) to black (>10 lanes). AADT values are provided for various segments, such as 6.7, 1.6, 5.9, 4.2, 6.4, 3.4, 4.5, 6.8, 5.4, 4.6, 6.3, 3.6, 2.9, 17.2, 2.7, 6.2, 9.1, 24.5, 7.7, 8.8, and 24.9. Major roads shown include SE Dixie Hwy, SE Gomez Ave, SE Pettway Ave, and SE Lares Ave. The Atlantic Ocean is to the east, and the AIA logo is present in several locations.

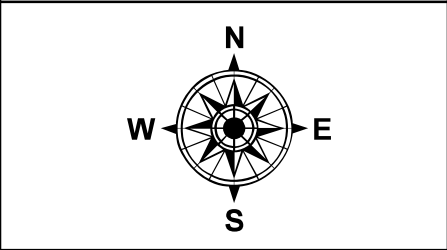
MARTIN COUNTY

2014 AADT AND NUMBER OF LANES

Page 21

FDOT DISTRICT IV

LEVEL OF SERVICE
ASSESSMENT REPORT



LEGEND

Number of Lanes

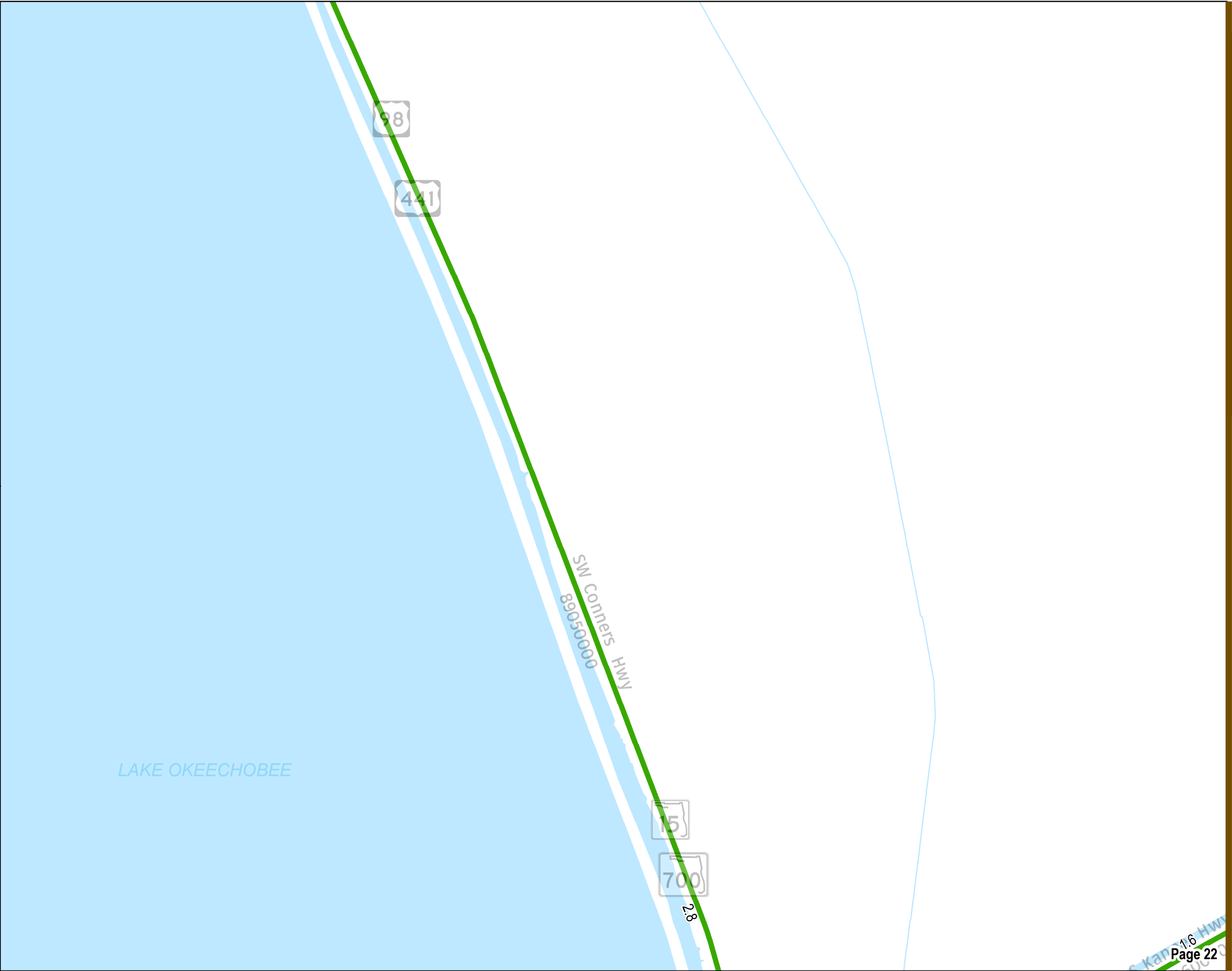
- 1
- 2
- 3
- 4
- 5
- 6
- 7
- 8
- 9
- 10
- >10

xxx: AADT in 1,000s



Production Date: 3/31/2017


This data is accurate up to date of production. For further details, please reference the general disclaimer found in front of the document.



FDOT DISTRICT IV LEVEL OF SERVICE ASSESSMENT REPORT




Number of Lanes



A legend titled "Number of Lanes" showing 11 color-coded horizontal bars corresponding to lane counts from 1 to >10. The colors are: 1 (light green), 2 (green), 3 (light blue), 4 (dark blue), 5 (magenta), 6 (purple), 7 (orange), 8 (brown), 9 (pink), 10 (red), and >10 (black).

Number of Lanes
1
2
3
4
5
6
7
8
9
10
>10

xxx: AADT in 1,000s



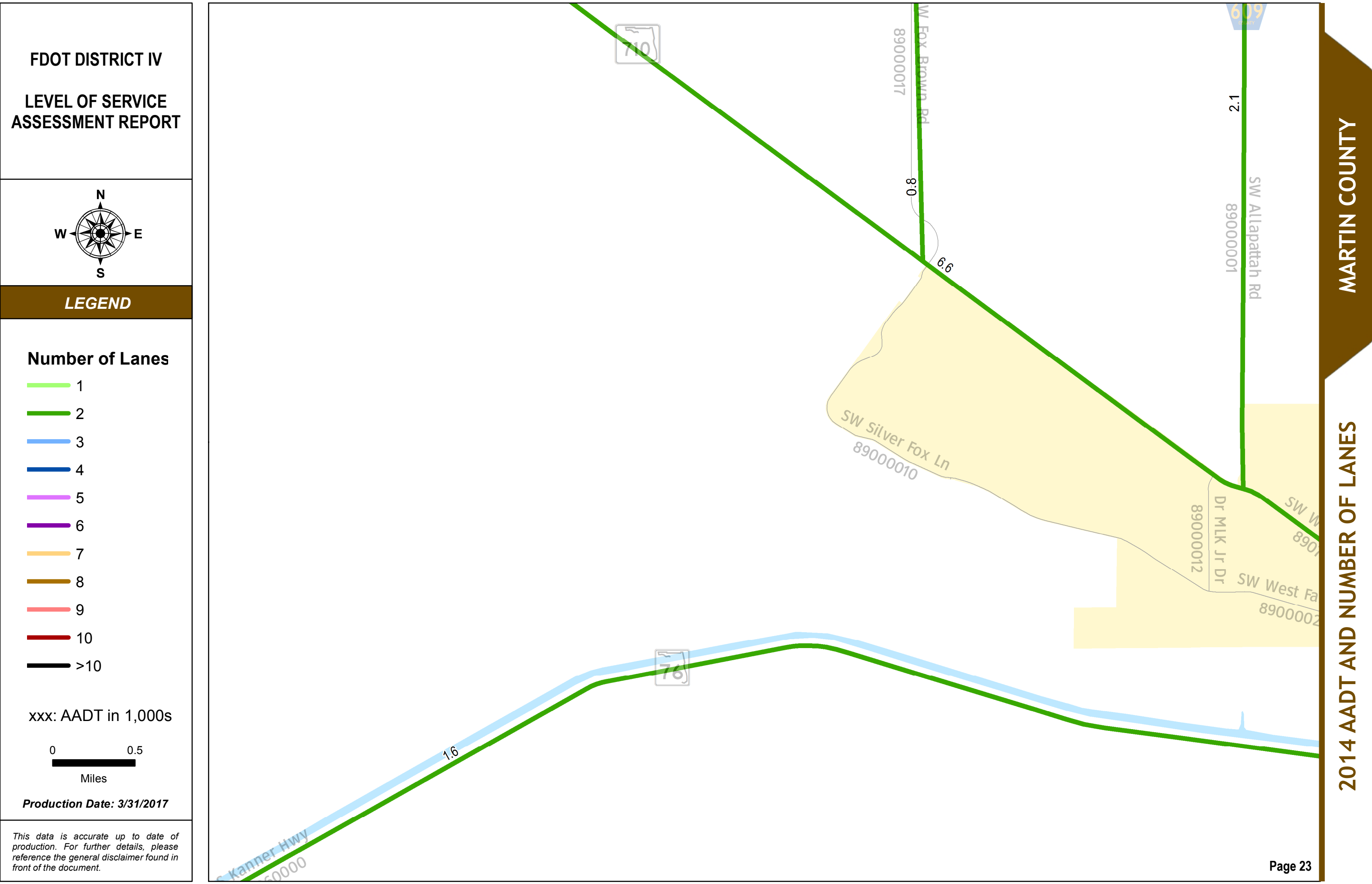
A horizontal scale bar with a black rectangular fill. The left end is labeled '0' and the right end is labeled '0.5'. Below the bar, the word 'Miles' is centered.

0 0.5

Miles

Production Date: 3/31/2017

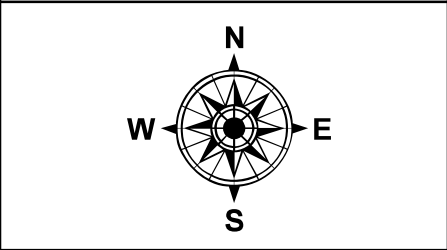
This data is accurate up to date of production. For further details, please reference the general disclaimer found in front of the document.



2014 AADT AND NUMBER OF LANES

FDOT DISTRICT IV

LEVEL OF SERVICE
ASSESSMENT REPORT



LEGEND

Number of Lanes

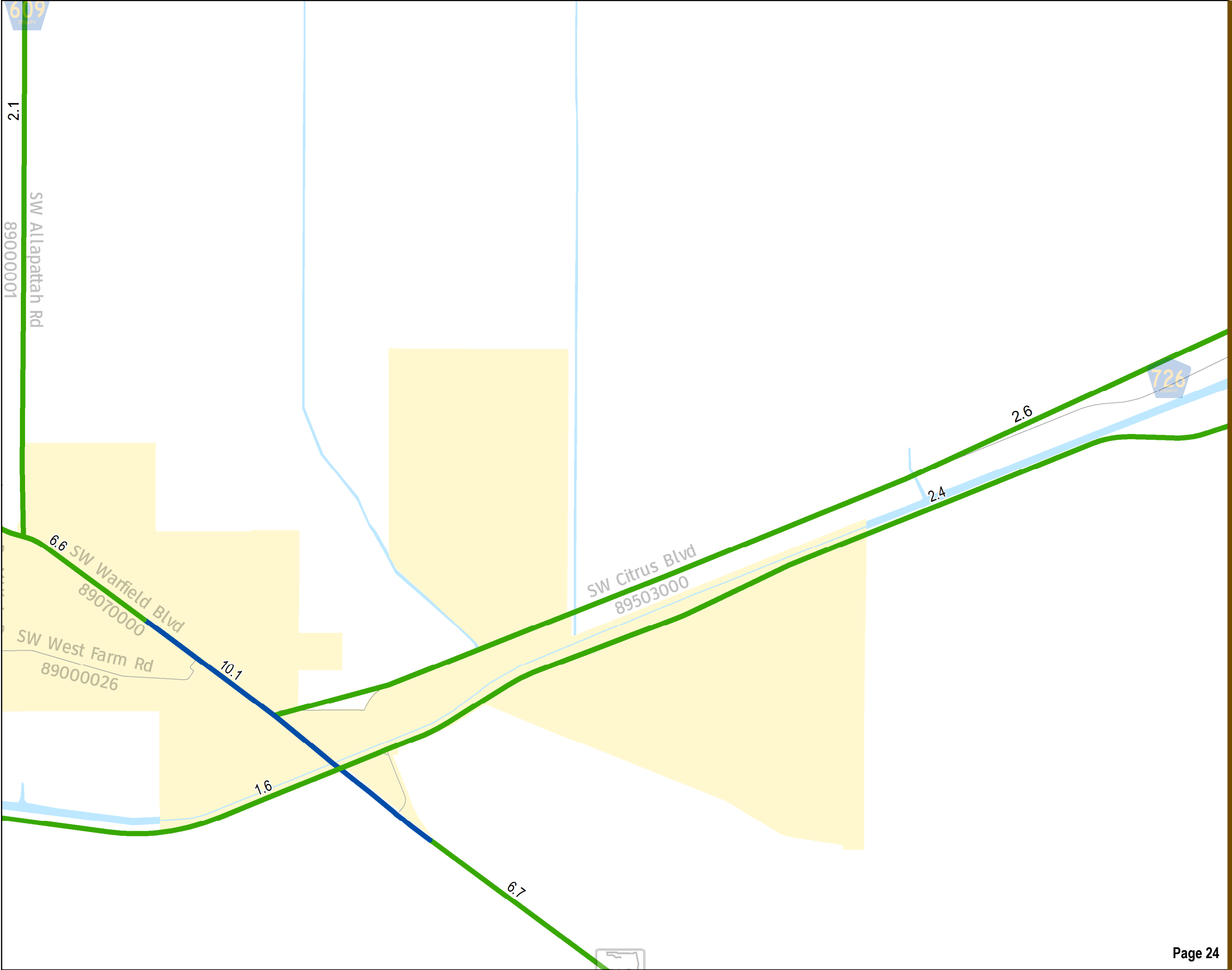
- 1
- 2
- 3
- 4
- 5
- 6
- 7
- 8
- 9
- 10
- >10

xxx: AADT in 1,000s



Production Date: 3/31/2017

This data is accurate up to date of production. For further details, please reference the general disclaimer found in front of the document.



FDOT DISTRICT IV

LEVEL OF SERVICE
ASSESSMENT REPORT



LEGEND

Number of Lanes

- 1
- 2
- 3
- 4
- 5
- 6
- 7
- 8
- 9
- 10
- >10

xxx: AADT in 1,000s



Production Date: 3/31/2017

This data is accurate up to date of production. For further details, please reference the general disclaimer found in front of the document.

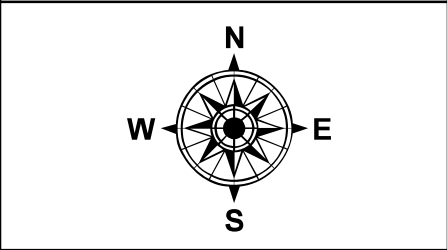


MARTIN COUNTY

2014 AADT AND NUMBER OF LANES

FDOT DISTRICT IV

LEVEL OF SERVICE
ASSESSMENT REPORT



LEGEND

Number of Lanes

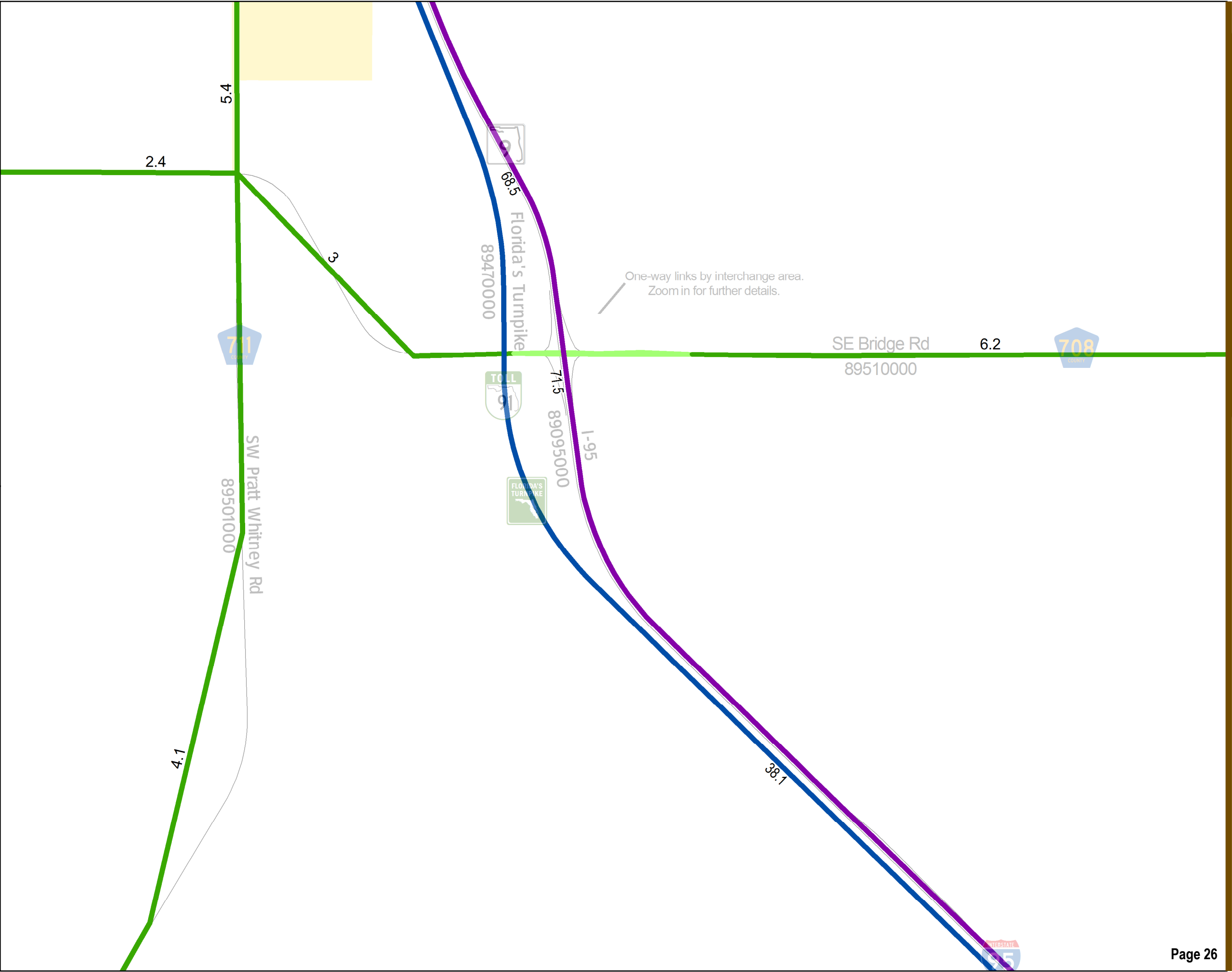


xxx: AADT in 1,000s



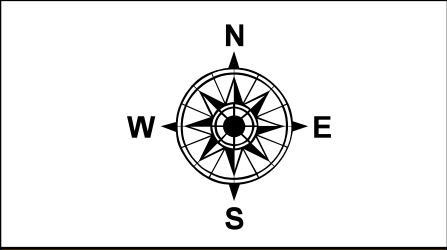
Production Date: 3/31/2017

This data is accurate up to date of production. For further details, please reference the general disclaimer found in front of the document.



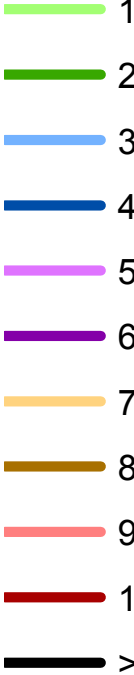
FDOT DISTRICT IV LEVEL OF SERVICE ASSESSMENT REPORT

FDOT DISTRICT IV LEVEL OF SERVICE ASSESSMENT REPORT



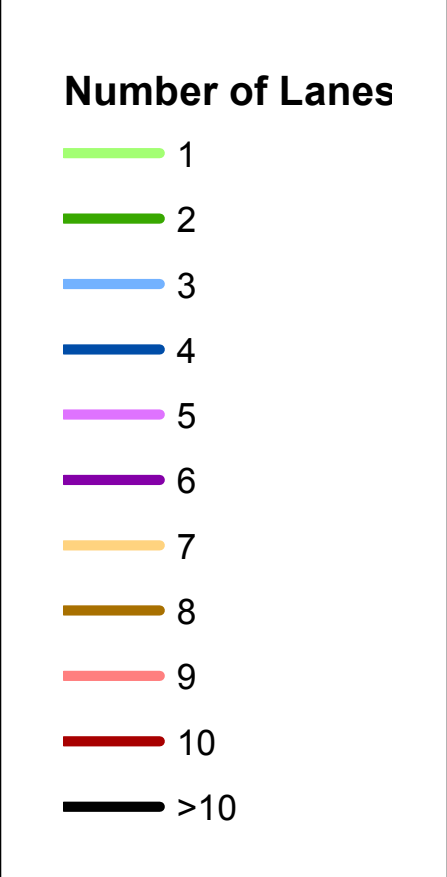
LEGEND

Number of Lanes



A legend titled "Number of Lanes" showing 11 color-coded horizontal bars corresponding to lane counts from 1 to >10. The colors are: 1 (light green), 2 (green), 3 (light blue), 4 (dark blue), 5 (magenta), 6 (purple), 7 (orange), 8 (brown), 9 (pink), 10 (red), and >10 (black).

Number of Lanes
1
2
3
4
5
6
7
8
9
10
>10

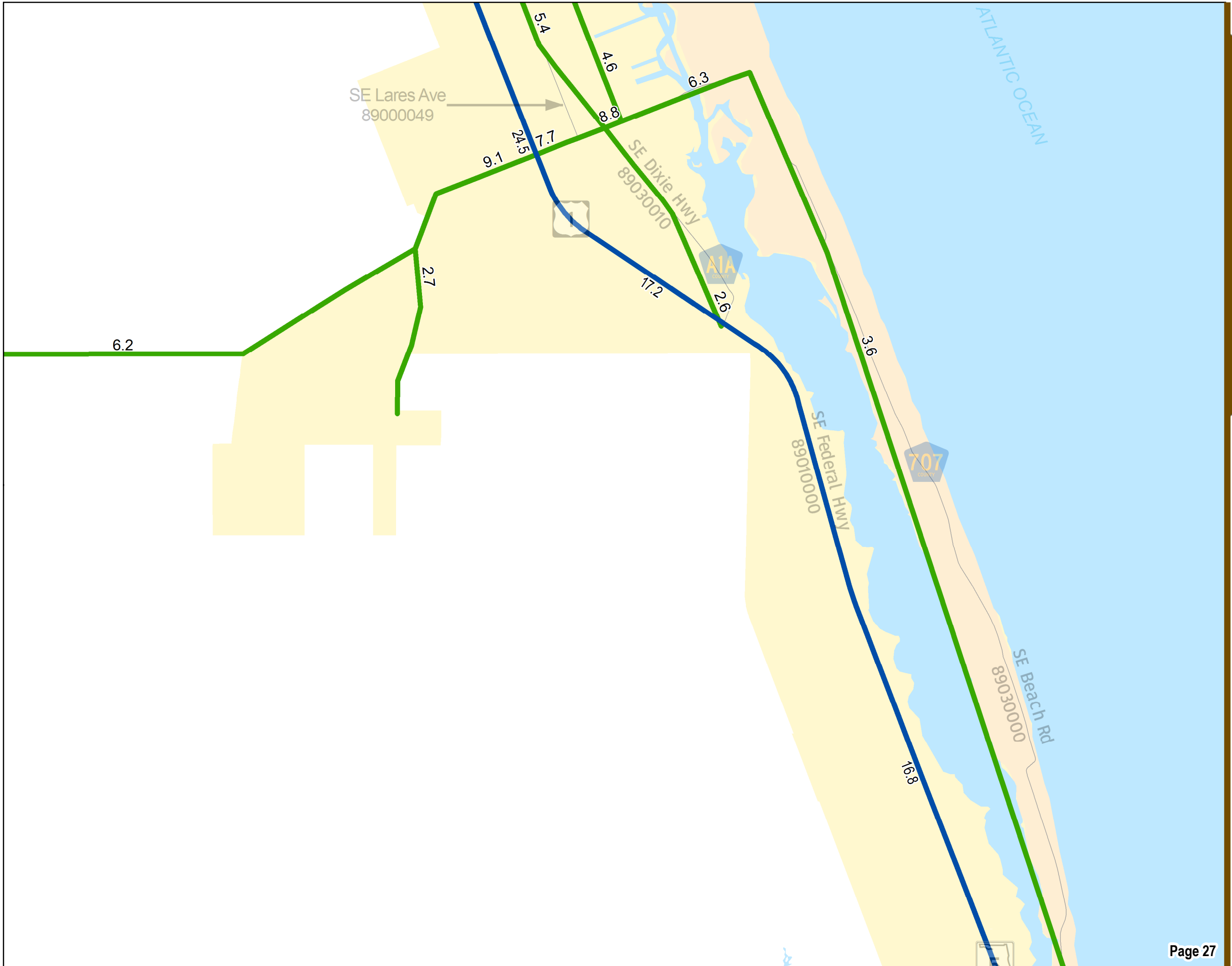


xxx: AADT in 1,000s



Production Date: 3/31/2017

This data is accurate up to date of production. For further details, please reference the general disclaimer found in front of the document.

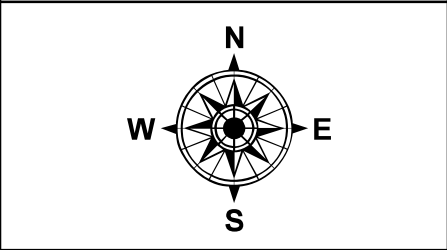


MARTIN COUNTY

2014 AADT AND NUMBER OF LANES

FDOT DISTRICT IV

LEVEL OF SERVICE
ASSESSMENT REPORT



LEGEND

Number of Lanes

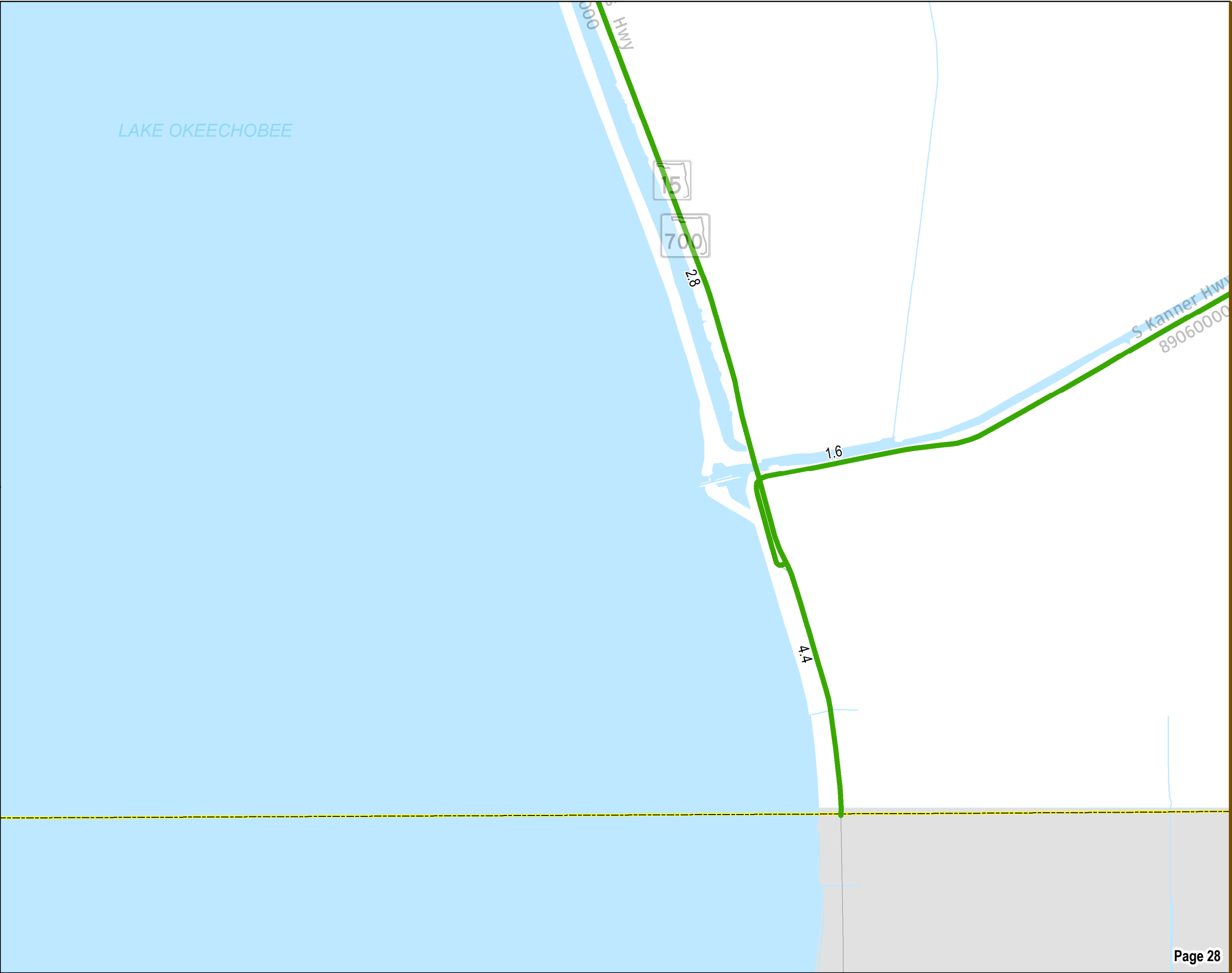


xxx: AADT in 1,000s



Production Date: 3/31/2017

This data is accurate up to date of production. For further details, please reference the general disclaimer found in front of the document.

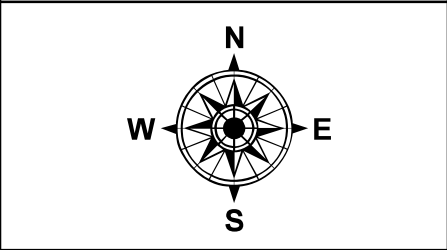


MARTIN COUNTY

2014 AADT AND NUMBER OF LANES

FDOT DISTRICT IV

LEVEL OF SERVICE
ASSESSMENT REPORT



LEGEND

Number of Lanes

- 1
- 2
- 3
- 4
- 5
- 6
- 7
- 8
- 9
- 10
- >10

xxx: AADT in 1,000s

0 0.5
Miles

Production Date: 3/31/2017

This data is accurate up to date of production. For further details, please reference the general disclaimer found in front of the document.

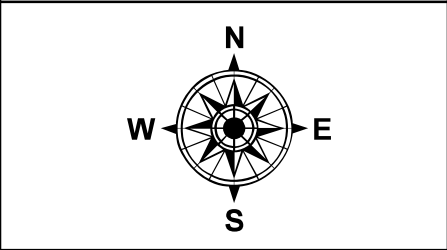


MARTIN COUNTY

2014 AADT AND NUMBER OF LANES

FDOT DISTRICT IV

LEVEL OF SERVICE
ASSESSMENT REPORT



LEGEND

Number of Lanes

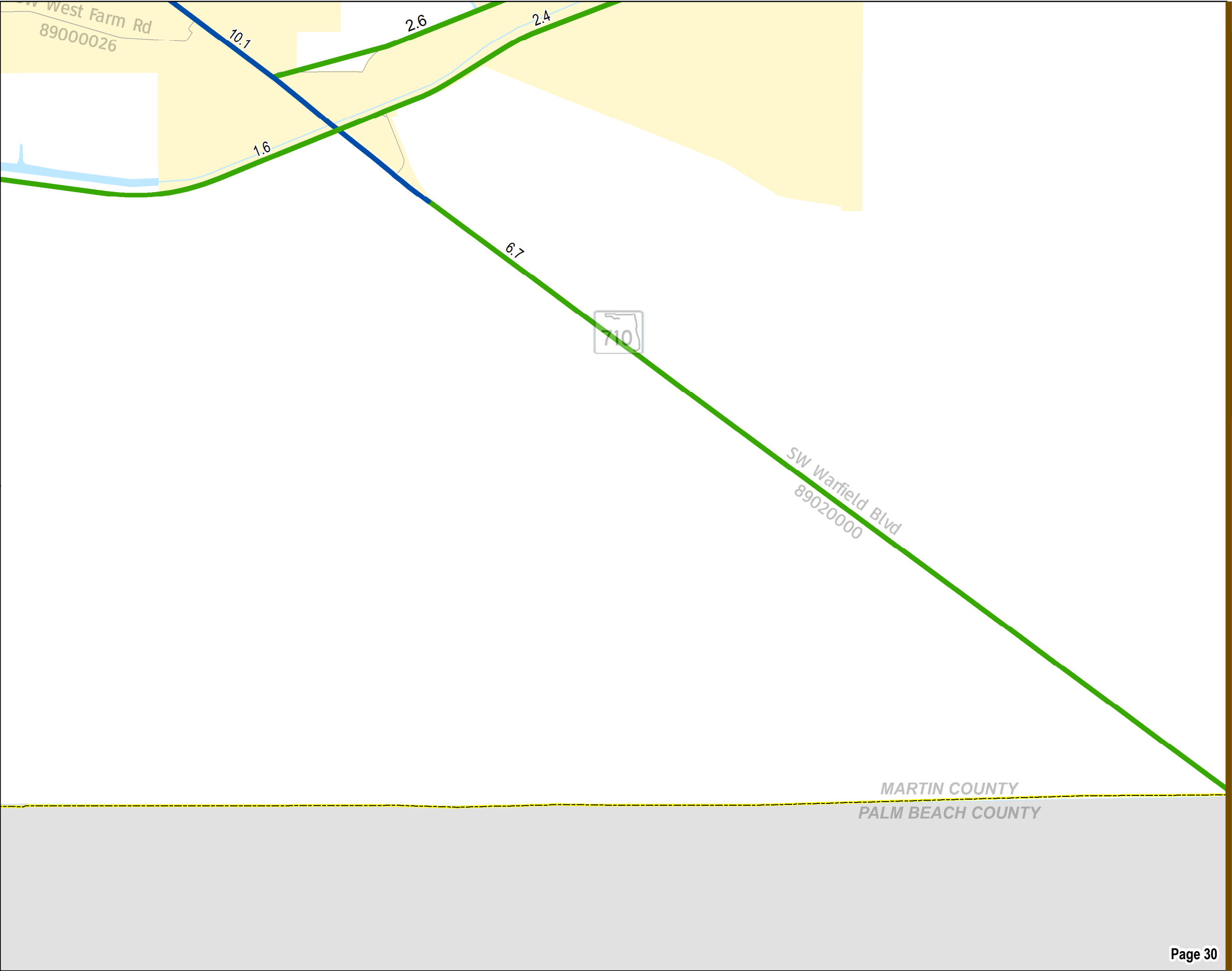
- 1
- 2
- 3
- 4
- 5
- 6
- 7
- 8
- 9
- 10
- >10

xxx: AADT in 1,000s



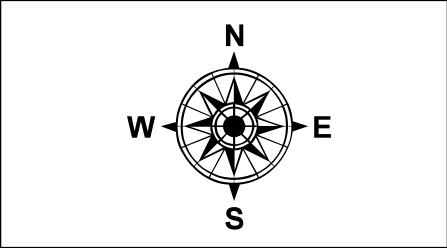
Production Date: 3/31/2017

This data is accurate up to date of production. For further details, please reference the general disclaimer found in front of the document.




FDOT DISTRICT IV LEVEL OF SERVICE ASSESSMENT REPORT

FDOT DISTRICT IV LEVEL OF SERVICE ASSESSMENT REPORT



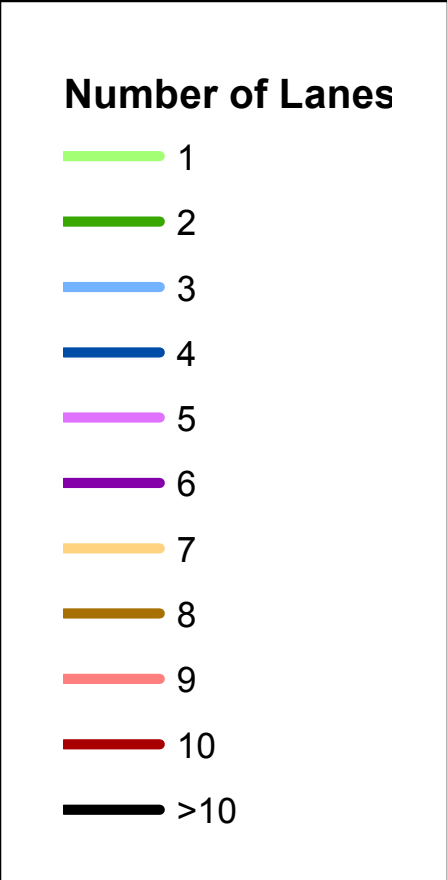
LEGEND

Number of Lanes

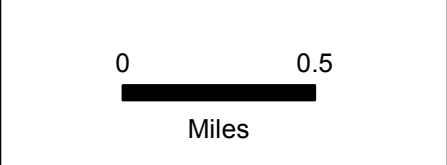


A legend titled "Number of Lanes" showing 11 color-coded entries. Each entry consists of a horizontal bar of a specific color followed by a number. The colors transition from light green for 1 lane, through various shades of green, blue, purple, orange, red, to black for more than 10 lanes.

Number of Lanes
1
2
3
4
5
6
7
8
9
10
>10

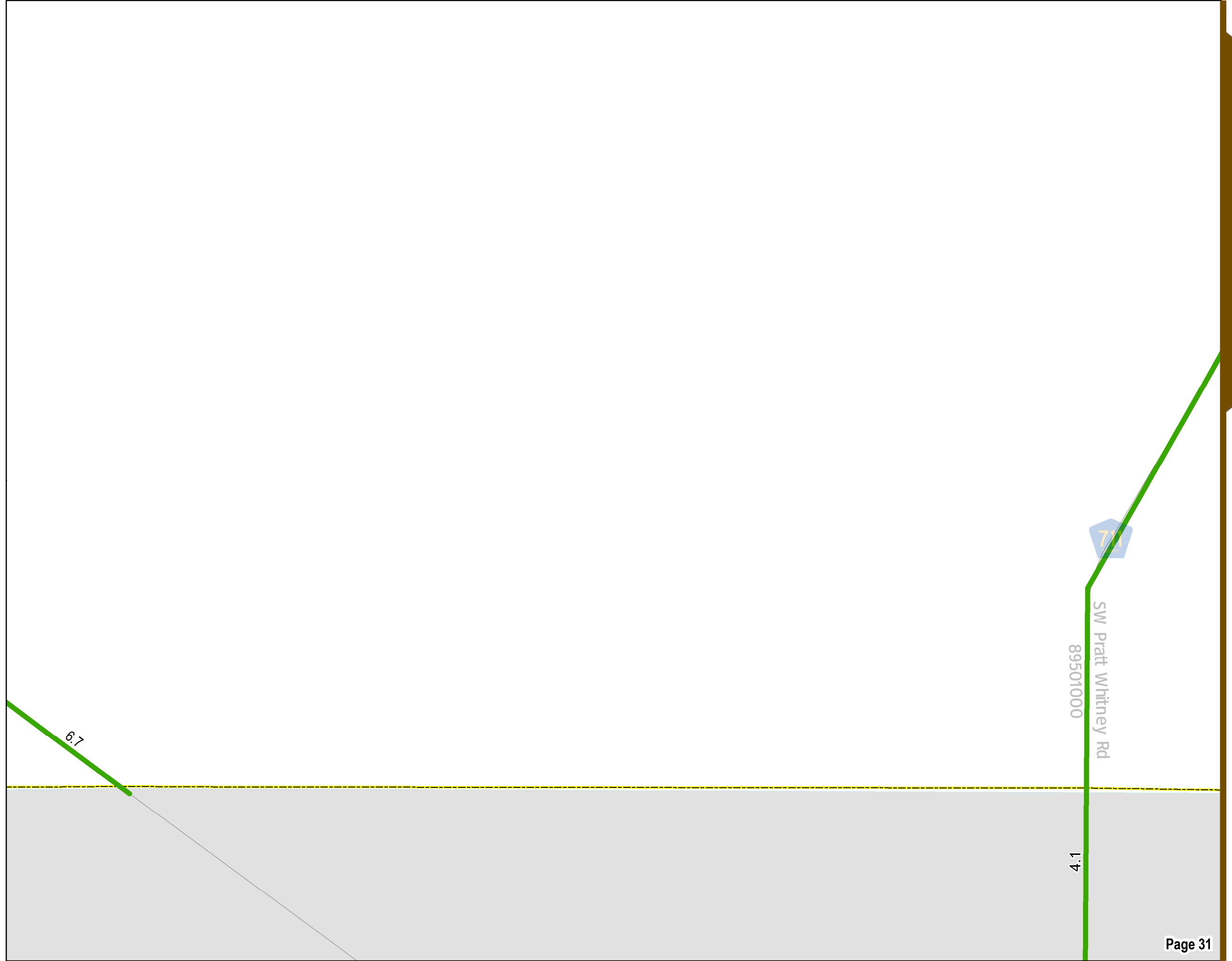


xxx: AADT in 1,000s



Production Date: 3/31/2017

This data is accurate up to date of production. For further details, please reference the general disclaimer found in front of the document.

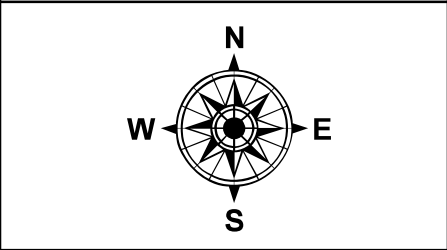


MARTIN COUNTY

2014 AADT AND NUMBER OF LANES

FDOT DISTRICT IV

LEVEL OF SERVICE
ASSESSMENT REPORT



LEGEND

Number of Lanes

- 1
- 2
- 3
- 4
- 5
- 6
- 7
- 8
- 9
- 10
- >10

xxx: AADT in 1,000s



Production Date: 3/31/2017

This data is accurate up to date of production. For further details, please reference the general disclaimer found in front of the document.




MARTIN COUNTY

2014 AADT AND NUMBER OF LANES

FDOT DISTRICT IV

LEVEL OF SERVICE
ASSESSMENT REPORT



LEGEND

Number of Lanes



xxx: AADT in 1,000s



Production Date: 3/31/2017

This data is accurate up to date of production. For further details, please reference the general disclaimer found in front of the document.

