

# 2040 AADT AND NUMBER OF LANES: INDEX MAP

## SERIES INFORMATION

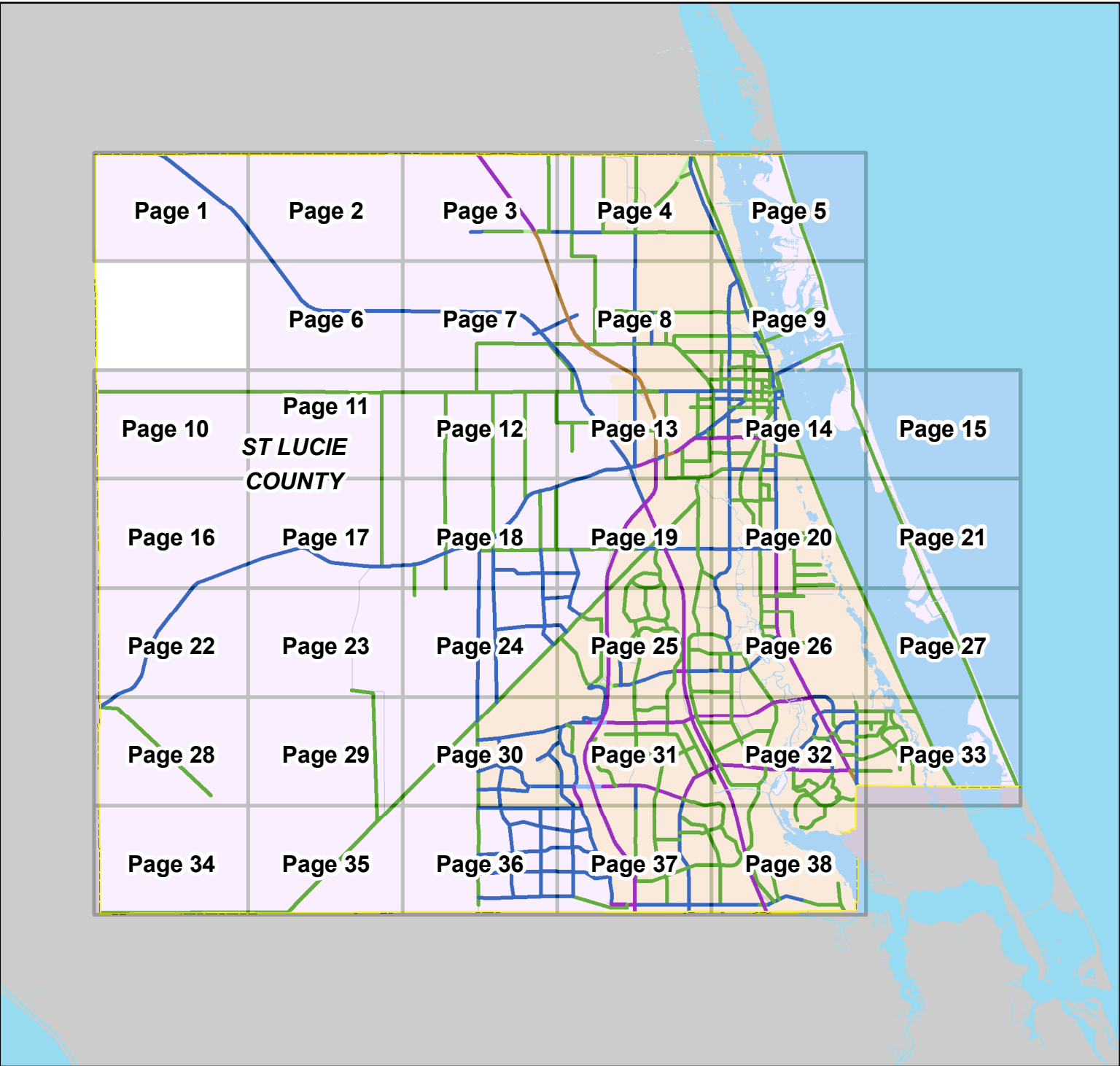
Annual Average Daily Traffic (AADT) measures how busy a roadway is. AADT is defined as total traffic volume of a roadway for a year divided by 365. Number of lanes in the maps indicates total number of through lanes on both directions of a roadway segment. For one-way street segments, number of lanes indicates total number of through lanes of the street segment.

Note:

- 1. The data presented in this map series is accurate up to date of production.
- 2. The maps are intended for planning purposes only.
- 3. All AADT are expressed in thousands.
- 4. The 2040 AADT reported along SIS facilities are consistent with the FDOT Annual LOS Reporting
- 5. The 2040 AADT along the non-SIS facilities are derived from the adopted and refined travel demand models. Some of the reported AADT are obtained from the approved Project Development and Environmental (PD&E) studies completed within the last five years.

Data Source:

- 1. FDOT Annual LOS reporting, July 2015.
- 2. Southeast Florida Regional Planning Model 7 - Analyst version, April 2016.
- 3. Treasure Coast Regional Planning Model 4 - Analyst version, April 2016.
- 4. Selected PD&E studies as completed for or by FDOT D4 staff, within the last 5 years.
- 5. Base map is developed and maintained by the FDOT Transportation Statistics (TranStat) Office.



### LEGEND

- County Boundaries
- Road Network
- FHWA Urban Area

### Number of Lanes

1	5	9
2	6	10
3	7	>10
4	8	

### CONTACT INFORMATION

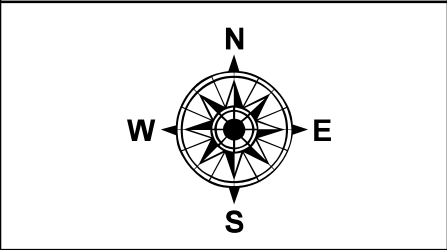
Shi-Chiang Li  
Chon Wong

[shi-chiang.li@dot.state.fl.us](mailto:shi-chiang.li@dot.state.fl.us)  
[chon.wong@dot.state.fl.us](mailto:chon.wong@dot.state.fl.us)

(954) 777-4655  
(954) 777-4659

FDOT DISTRICT IV

LEVEL OF SERVICE  
ASSESSMENT REPORT



LEGEND

Number of Lanes

- 1
- 2
- 3
- 4
- 5
- 6
- 7
- 8
- 9
- 10
- >10

xxx: AADT in 1,000s



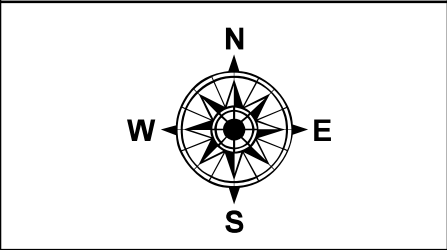
Production Date: 3/31/2017

This data is accurate up to date of production. For further details, please reference the general disclaimer found in front of the document.



FDOT DISTRICT IV

LEVEL OF SERVICE  
ASSESSMENT REPORT



LEGEND

Number of Lanes


- 1
- 2
- 3
- 4
- 5
- 6
- 7
- 8
- 9
- 10
- >10

xxx: AADT in 1,000s



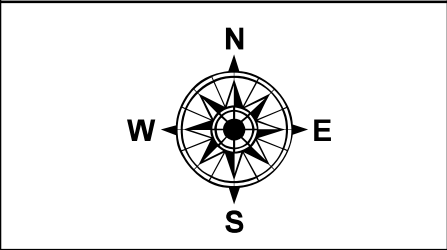
Production Date: 3/31/2017

This data is accurate up to date of production. For further details, please reference the general disclaimer found in front of the document.



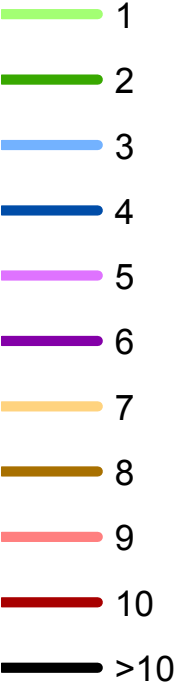
FDOT DISTRICT IV

LEVEL OF SERVICE  
ASSESSMENT REPORT



LEGEND

Number of Lanes



xxx: AADT in 1,000s



Production Date: 3/31/2017

This data is accurate up to date of production. For further details, please reference the general disclaimer found in front of the document.




ST LUCIE COUNTY

2040 AADT AND NUMBER OF LANES




**FDOT DISTRICT IV  
LEVEL OF SERVICE  
ASSESSMENT REPORT**

**FDOT DISTRICT IV  
LEVEL OF SERVICE  
ASSESSMENT REPORT**



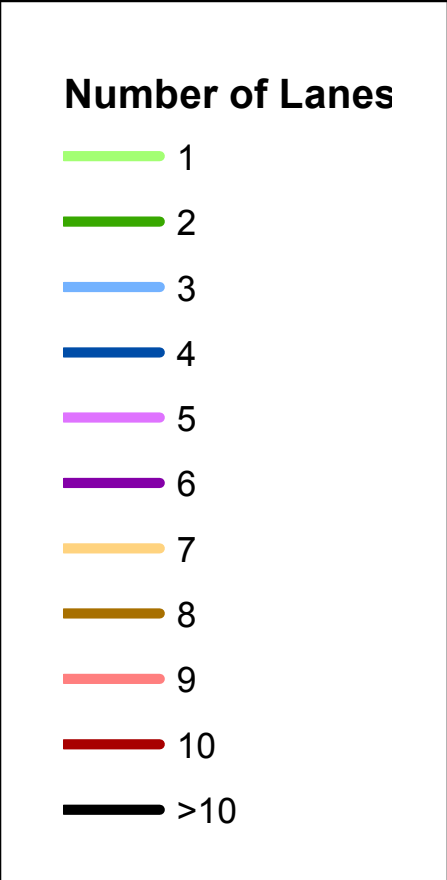
### LEGEND

### Number of Lanes




A legend titled "Number of Lanes" showing 11 color-coded horizontal bars corresponding to lane counts from 1 to >10. The colors are: 1 (light green), 2 (green), 3 (light blue), 4 (dark blue), 5 (magenta), 6 (purple), 7 (yellow), 8 (brown), 9 (pink), 10 (red), and >10 (black).

Number of Lanes
1
2
3
4
5
6
7
8
9
10
>10



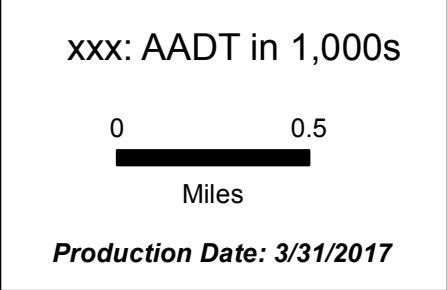
xxx: AADT in 1,000s




0 0.5

Miles

***Production Date: 3/31/2017***



xxx: AADT in 1,000s

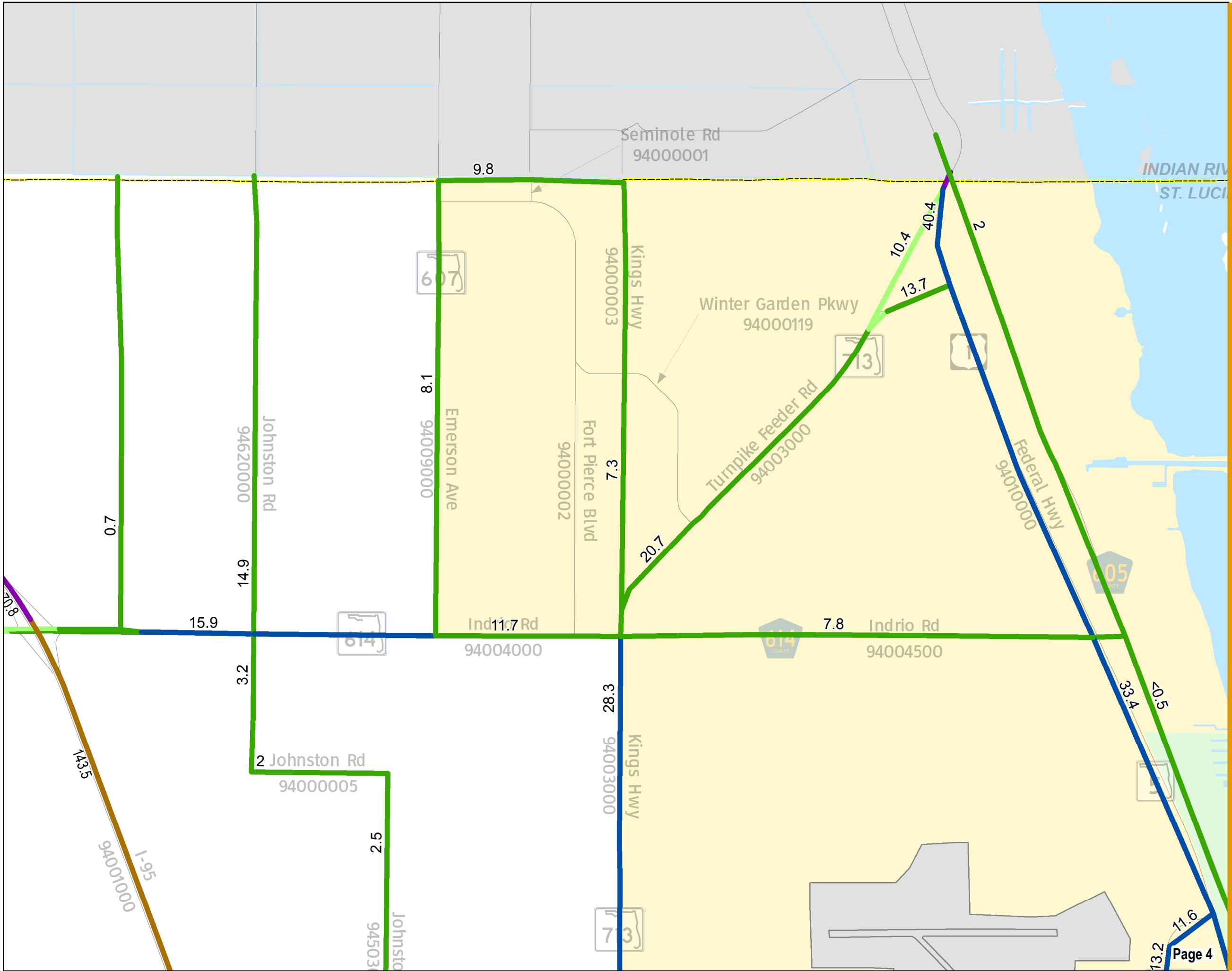


0 0.5

Miles

***Production Date: 3/31/2017***

*This data is accurate up to date of production. For further details, please reference the general disclaimer found in front of the document.*




ST LUCIE COUNTY

## 2040 AADT AND NUMBER OF LANES


# FDOT DISTRICT IV LEVEL OF SERVICE ASSESSMENT REPORT

# FDOT DISTRICT IV LEVEL OF SERVICE ASSESSMENT REPORT



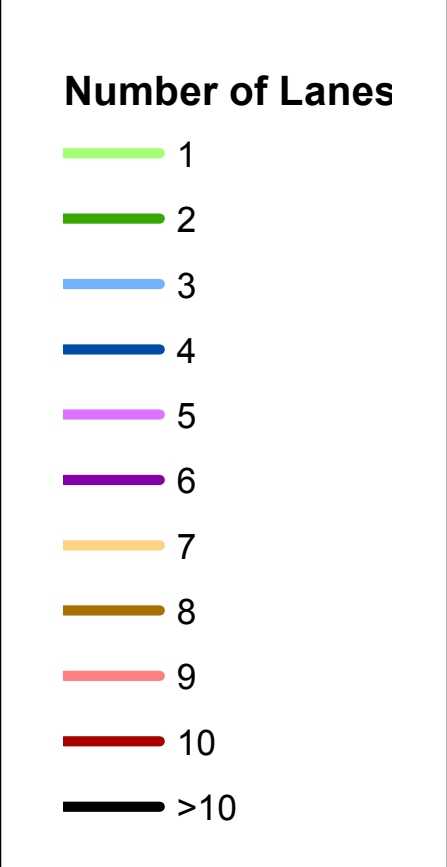
**LEGEND**

## Number of Lanes




A legend titled "Number of Lanes" showing 11 color-coded categories. Each category consists of a horizontal bar of a specific color followed by a number. The colors transition from light green for 1 lane, through various shades of green, blue, purple, orange, and red, to black for more than 10 lanes.

Number of Lanes
1
2
3
4
5
6
7
8
9
10
>10



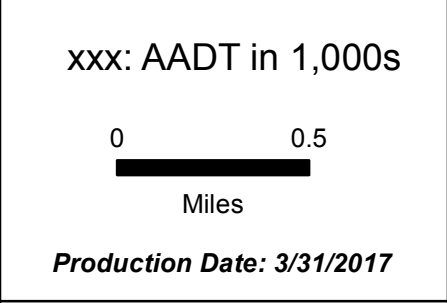
xxx: AADT in 1,000s




0 0.5

Miles

***Production Date: 3/31/2017***



xxx: AADT in 1,000s

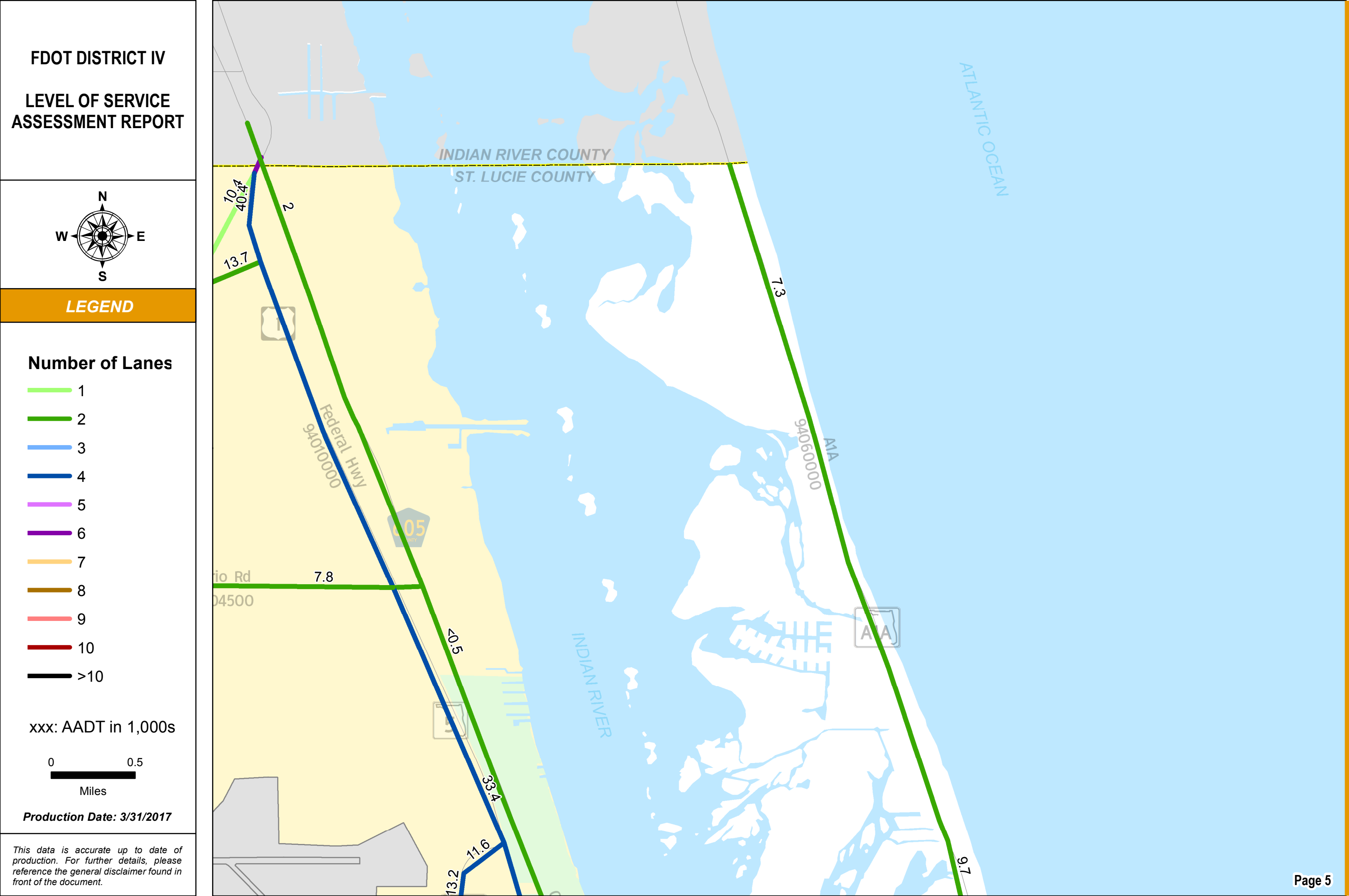


0 0.5

Miles

***Production Date: 3/31/2017***

*This data is accurate up to date of production. For further details, please reference the general disclaimer found in front of the document.*

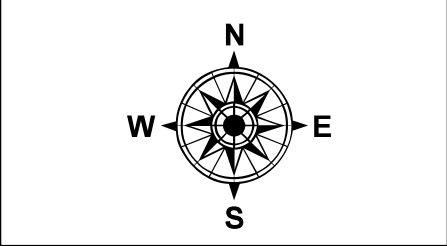


ST LUCIE COUNTY

## 2040 AADT AND NUMBER OF LANES

FDOT DISTRICT IV

LEVEL OF SERVICE  
ASSESSMENT REPORT



LEGEND

Number of Lanes

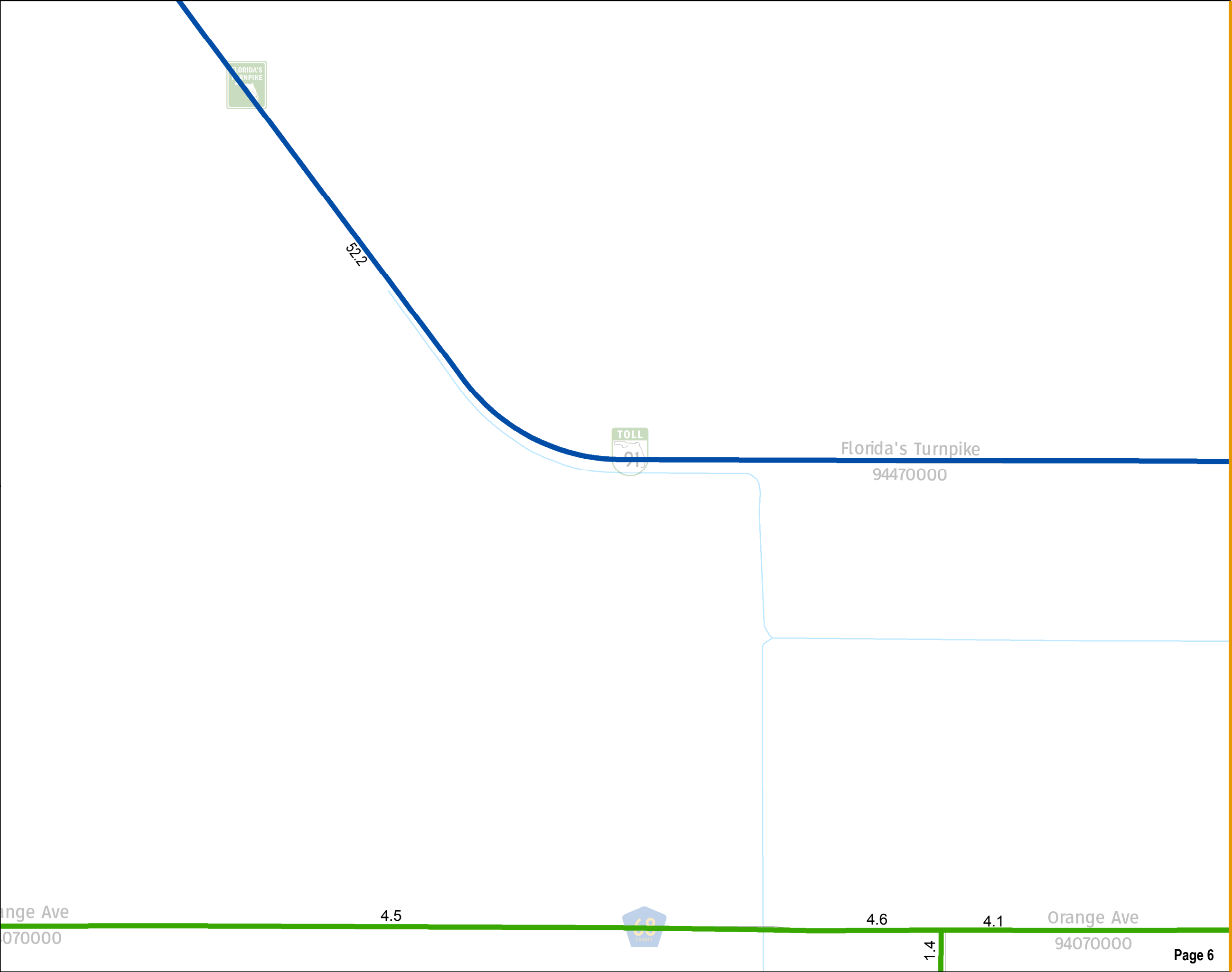
- 1
- 2
- 3
- 4
- 5
- 6
- 7
- 8
- 9
- 10
- >10

xxx: AADT in 1,000s



Production Date: 3/31/2017

This data is accurate up to date of production. For further details, please reference the general disclaimer found in front of the document.



FDOT DISTRICT IV

LEVEL OF SERVICE  
ASSESSMENT REPORT

N

E

S

W

LEGEND

Number of Lanes

1

2

3

4

5

6

7

8

9

10

>10

xxx: AADT in 1,000s


0

0.5

Miles

Production Date: 3/31/2017

This data is accurate up to date of production. For further details, please reference the general disclaimer found in front of the document.



ST LUCIE COUNTY

2040 AADT AND NUMBER OF LANES

FDOT DISTRICT IV

LEVEL OF SERVICE  
ASSESSMENT REPORT

N

E

S

W

LEGEND

Number of Lanes

1

2

3

4

5

6

7

8

9

10

>10

xxx: AADT in 1,000s

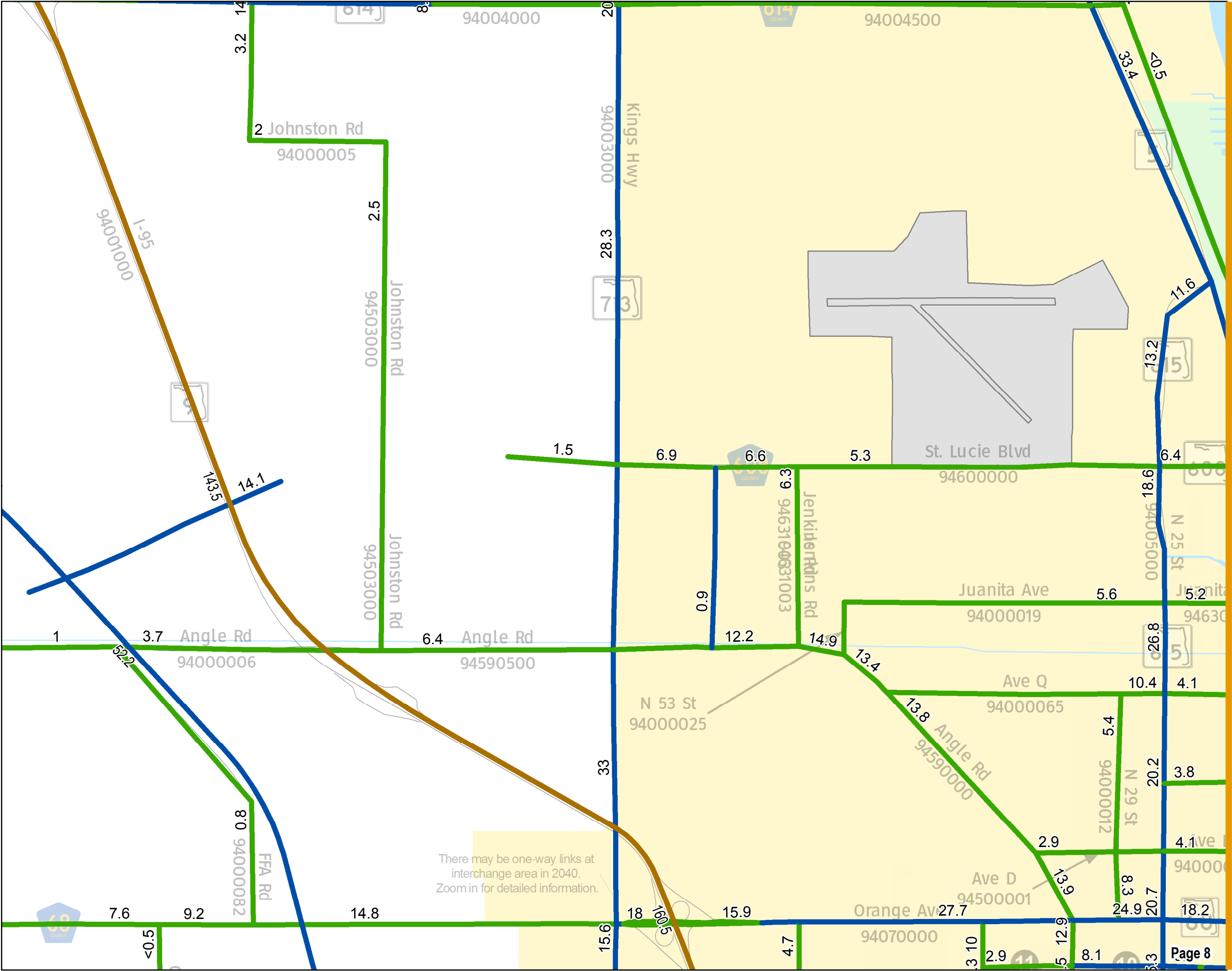
0

0.5

Miles


Production Date: 3/31/2017

This data is accurate up to date of production. For further details, please reference the general disclaimer found in front of the document.




# FDOT DISTRICT IV LEVEL OF SERVICE ASSESSMENT REPORT

# FDOT DISTRICT IV LEVEL OF SERVICE ASSESSMENT REPORT




### LEGEND

### Number of Lanes



A legend titled "Number of Lanes" showing 11 color-coded categories. Each category consists of a horizontal bar of a specific color followed by a numerical label. The colors are: light green (1), green (2), light blue (3), dark blue (4), magenta (5), purple (6), yellow (7), brown (8), pink (9), red (10), and black (>10).

Number of Lanes
1
2
3
4
5
6
7
8
9
10
>10

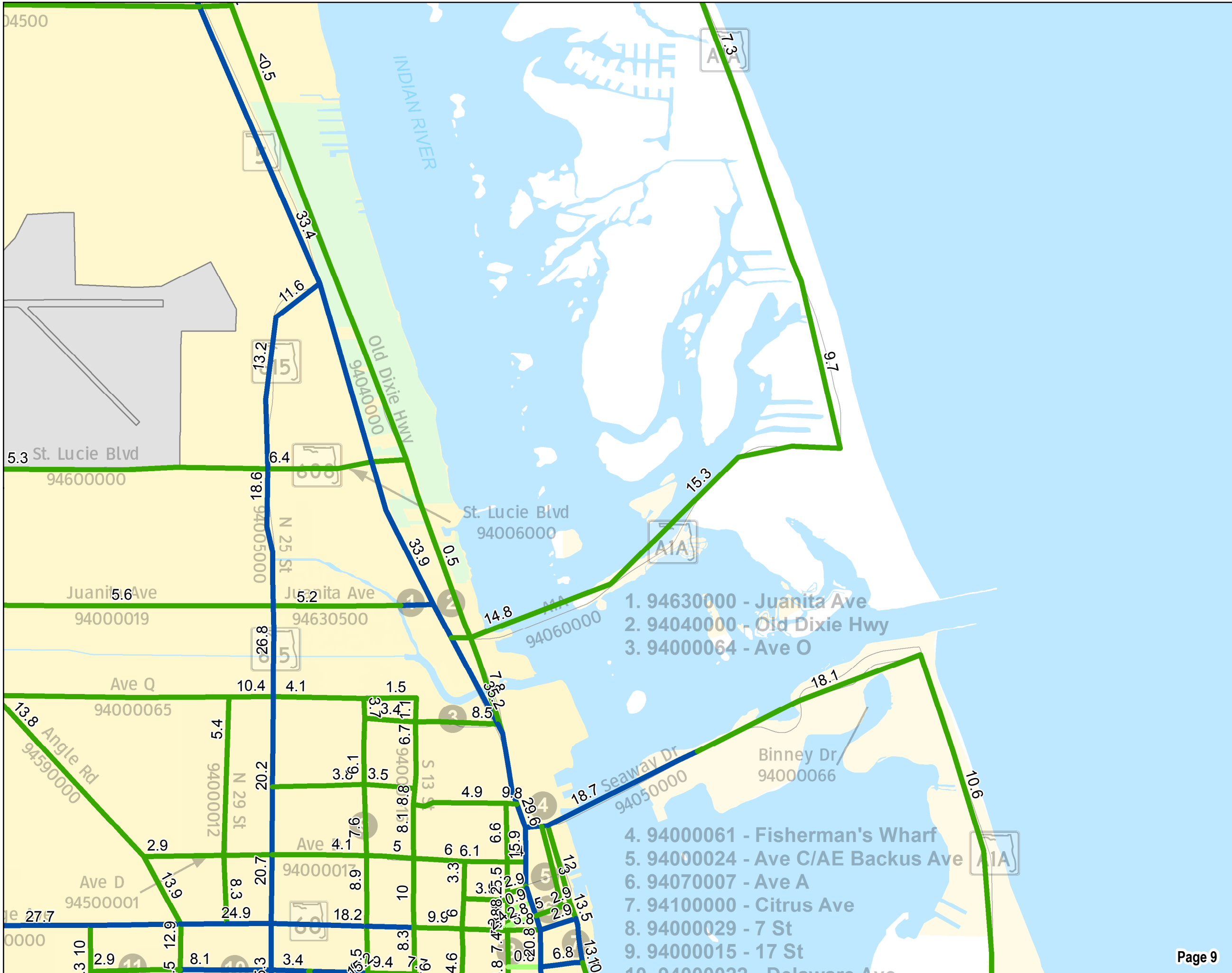


xxx: AADT in 1,000s



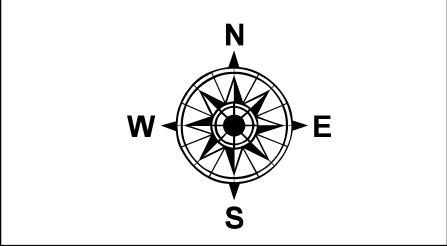
**Production Date: 3/31/2017**

*This data is accurate up to date of production. For further details, please reference the general disclaimer found in front of the document.*



FDOT DISTRICT IV

LEVEL OF SERVICE  
ASSESSMENT REPORT



LEGEND

Number of Lanes

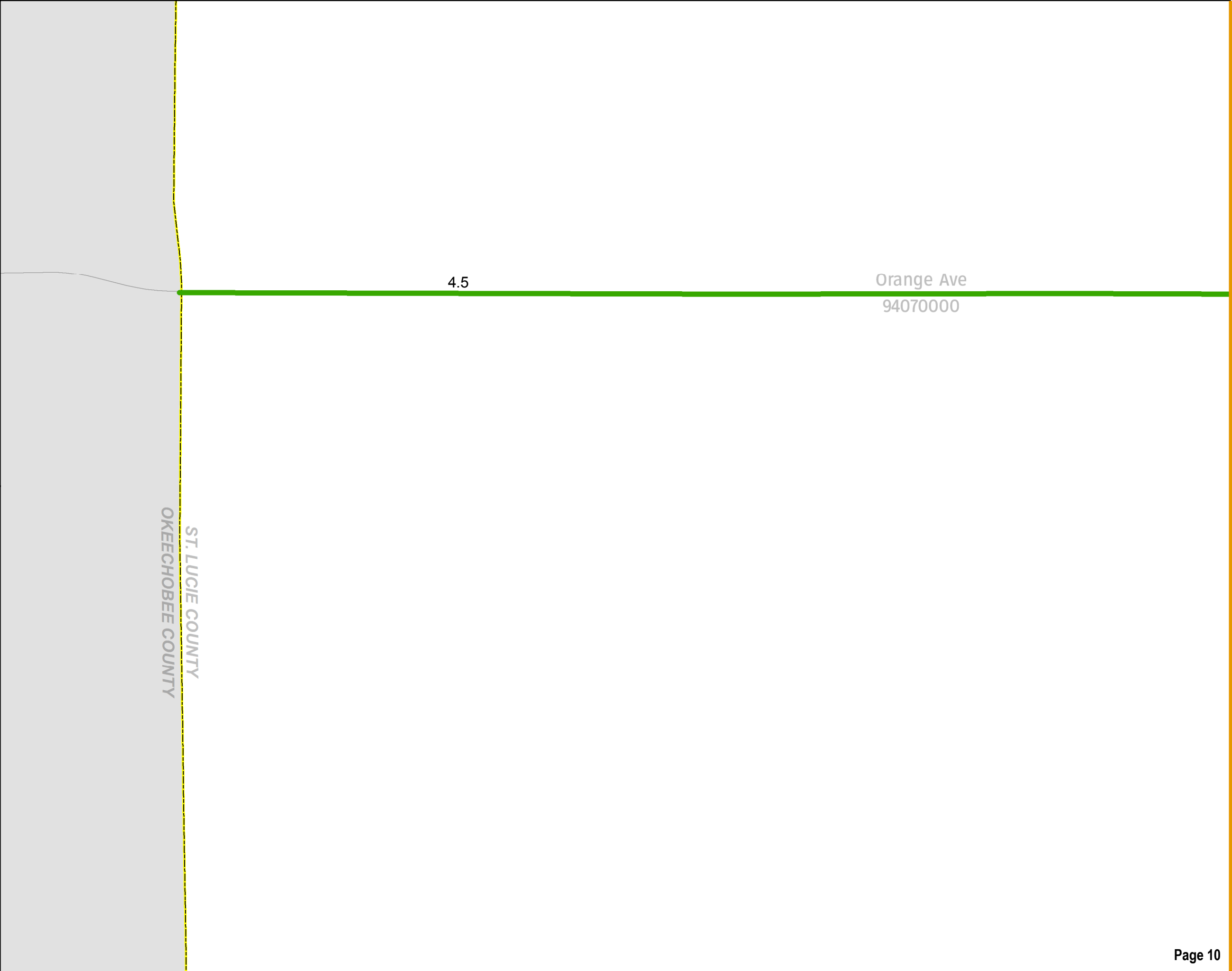
- 1
- 2
- 3
- 4
- 5
- 6
- 7
- 8
- 9
- 10
- >10

xxx: AADT in 1,000s



Production Date: 3/31/2017

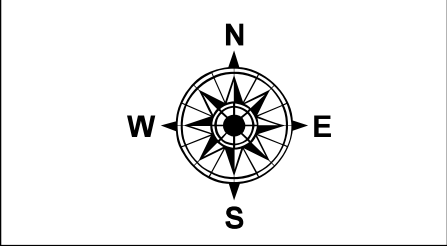
This data is accurate up to date of production. For further details, please reference the general disclaimer found in front of the document.





FDOT DISTRICT IV

LEVEL OF SERVICE  
ASSESSMENT REPORT



LEGEND

Number of Lanes


- 1
- 2
- 3
- 4
- 5
- 6
- 7
- 8
- 9
- 10
- >10

xxx: AADT in 1,000s



Production Date: 3/31/2017

This data is accurate up to date of production. For further details, please reference the general disclaimer found in front of the document.



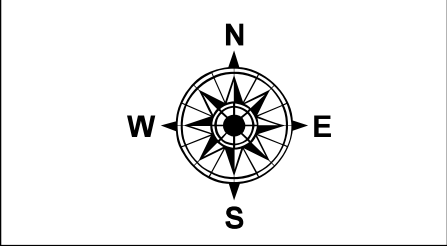
ST LUCIE COUNTY

2040 AADT AND NUMBER OF LANES



FDOT DISTRICT IV

LEVEL OF SERVICE  
ASSESSMENT REPORT



LEGEND

Number of Lanes

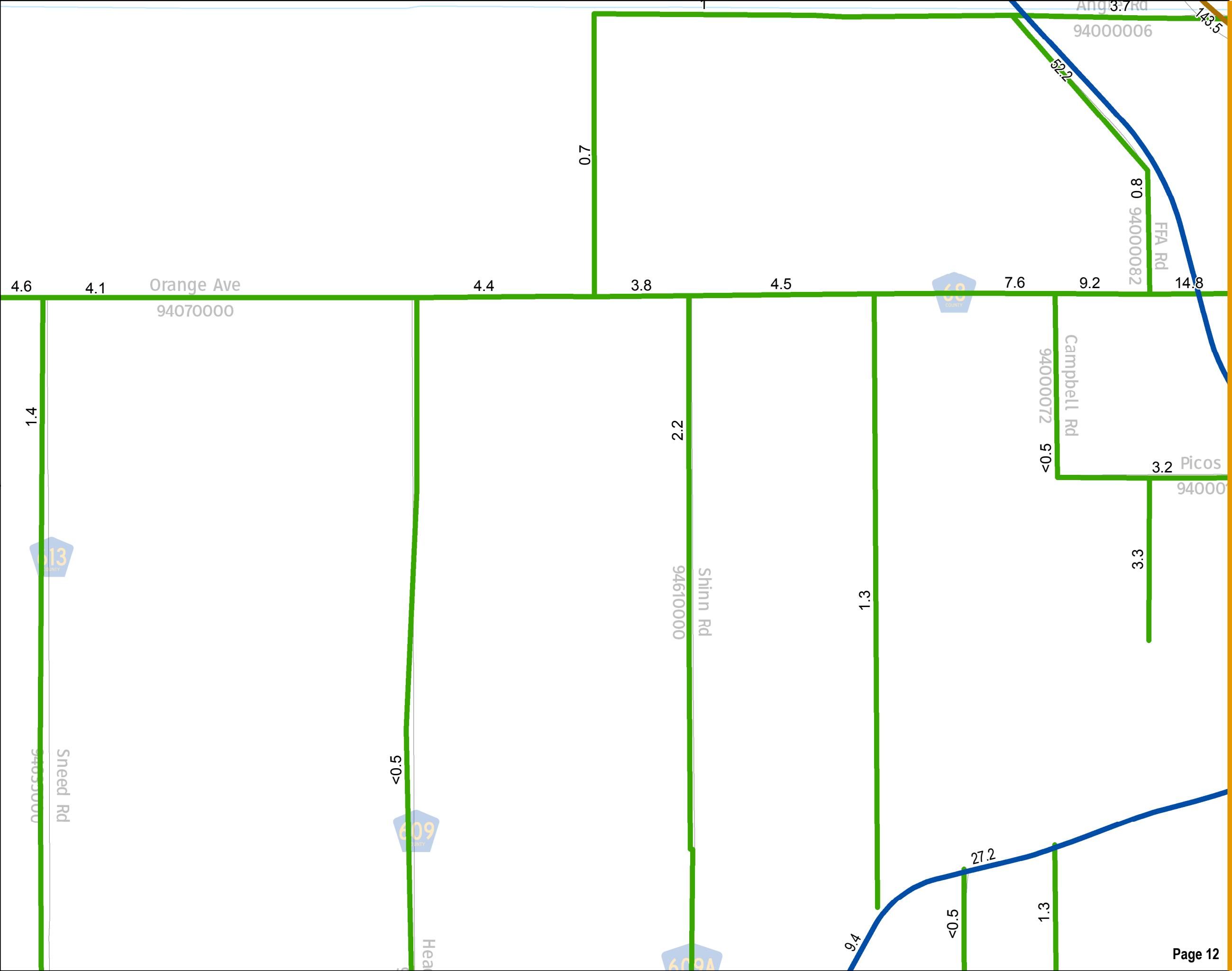


xxx: AADT in 1,000s



Production Date: 3/31/2017

This data is accurate up to date of production. For further details, please reference the general disclaimer found in front of the document.




ST LUCIE COUNTY

2040 AADT AND NUMBER OF LANES

FDOT DISTRICT IV

LEVEL OF SERVICE  
ASSESSMENT REPORT



LEGEND

Number of Lanes

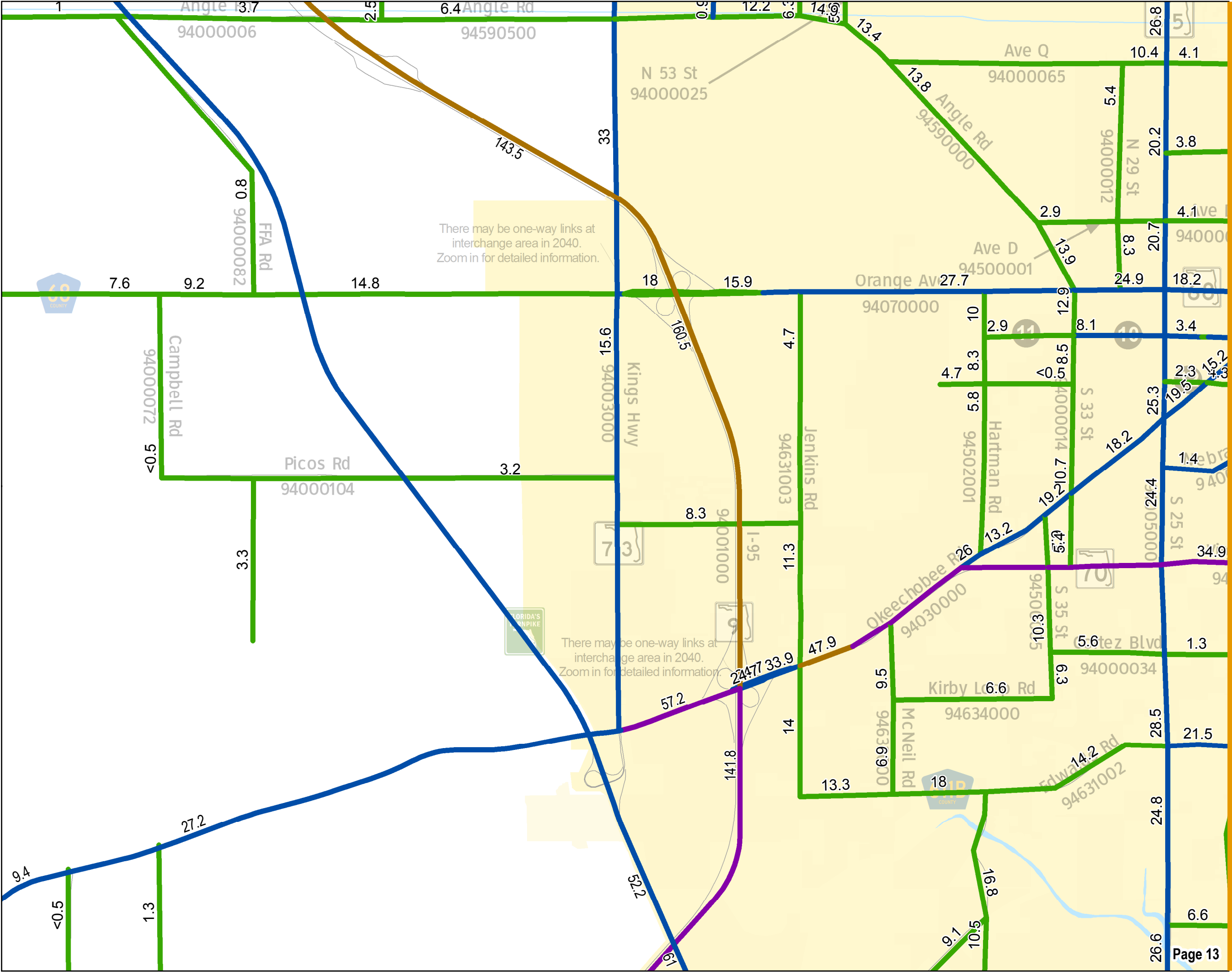


xxx: AADT in 1,000s



Production Date: 3/31/2017

This data is accurate up to date of production. For further details, please reference the general disclaimer found in front of the document.

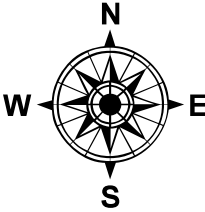


ST LUCIE COUNTY

2040 AADT AND NUMBER OF LANES

FDOT DISTRICT IV

LEVEL OF SERVICE  
ASSESSMENT REPORT



LEGEND

Number of Lanes

1

2

3

4

5

6

7

8

9

10

>10

xxx: AADT in 1,000s

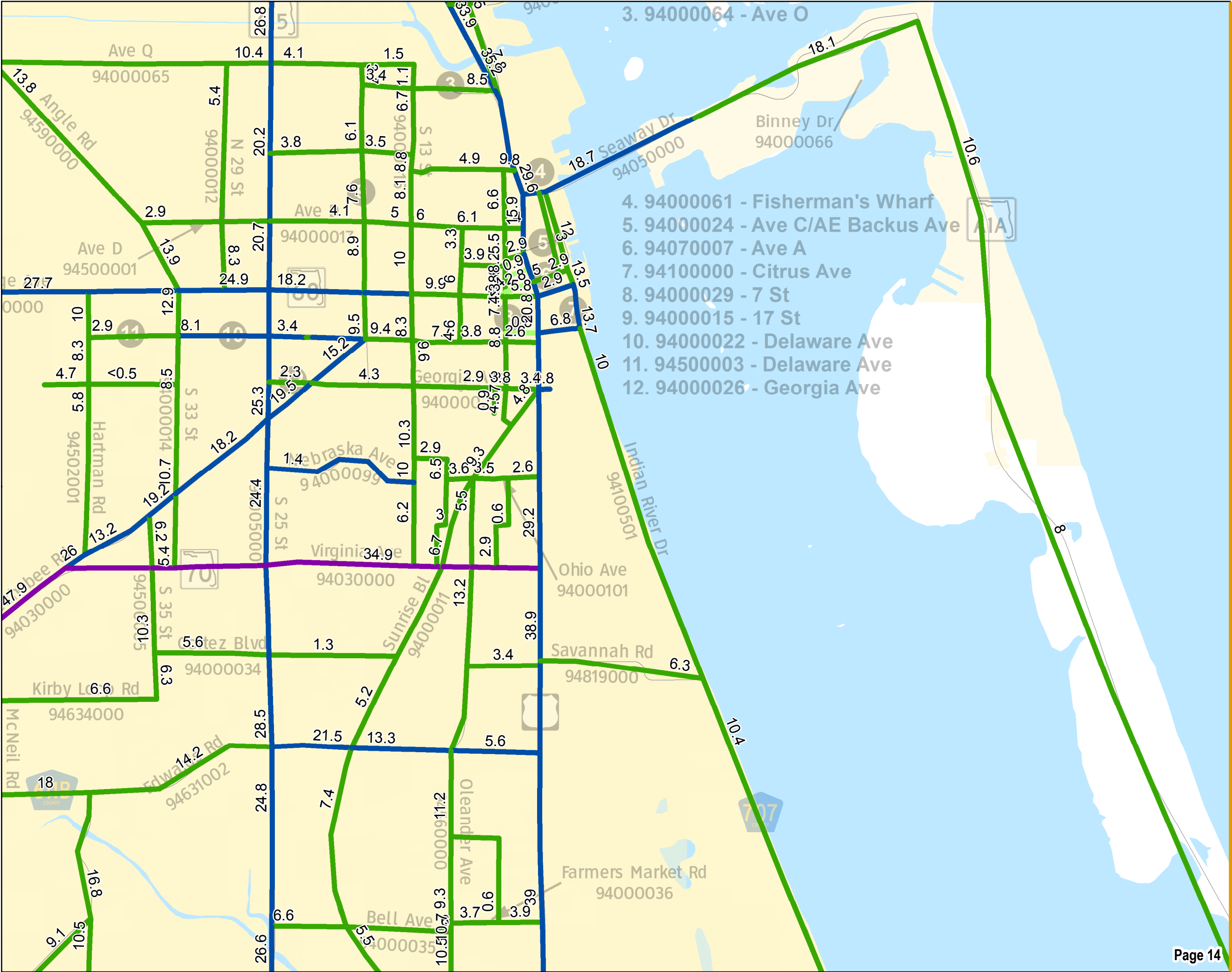
0

0.5

Miles

Production Date: 3/31/2017

This data is accurate up to date of production. For further details, please reference the general disclaimer found in front of the document.



3. 94000064 - Ave O

4. 94000061 - Fisherman's Wharf

5. 94000024 - Ave C/AE Backus Ave

6. 94070007 - Ave A

7. 94100000 - Citrus Ave

8. 94000029 - 7 St

9. 94000015 - 17 St

10. 94000022 - Delaware Ave

11. 94500003 - Delaware Ave

12. 94000026 - Georgia Ave

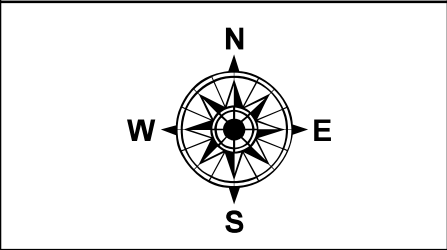
ST LUCIE COUNTY

2040 AADT AND NUMBER OF LANES

Page 14

FDOT DISTRICT IV

LEVEL OF SERVICE  
ASSESSMENT REPORT



LEGEND

Number of Lanes

- 1
- 2
- 3
- 4
- 5
- 6
- 7
- 8
- 9
- 10
- >10

xxx: AADT in 1,000s



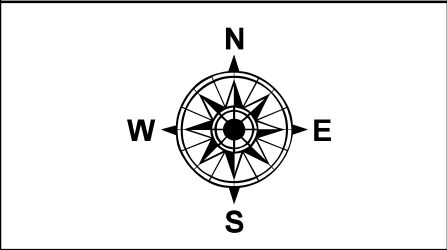
Production Date: 3/31/2017

This data is accurate up to date of production. For further details, please reference the general disclaimer found in front of the document.



FDOT DISTRICT IV

LEVEL OF SERVICE  
ASSESSMENT REPORT



LEGEND

Number of Lanes

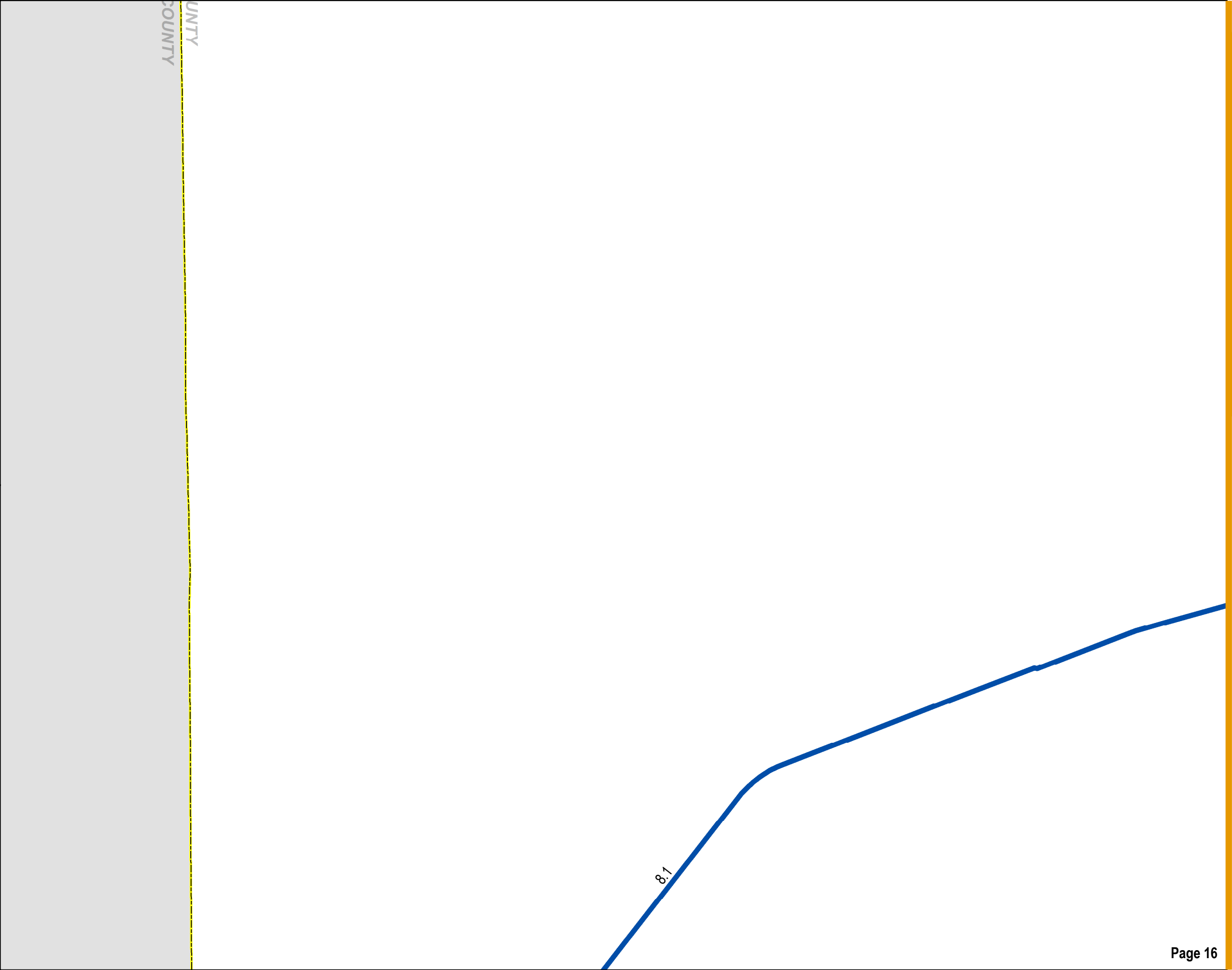
- 1
- 2
- 3
- 4
- 5
- 6
- 7
- 8
- 9
- 10
- >10

xxx: AADT in 1,000s



Production Date: 3/31/2017

This data is accurate up to date of production. For further details, please reference the general disclaimer found in front of the document.

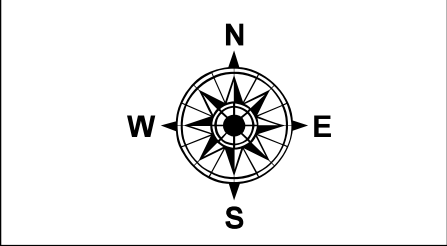


ST LUCIE COUNTY

2040 AADT AND NUMBER OF LANES

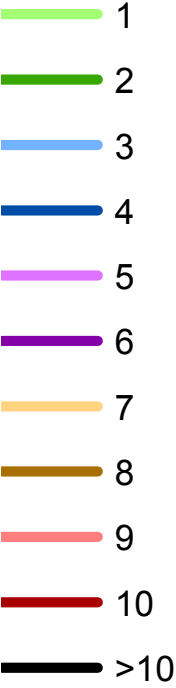
FDOT DISTRICT IV

LEVEL OF SERVICE  
ASSESSMENT REPORT



LEGEND

Number of Lanes

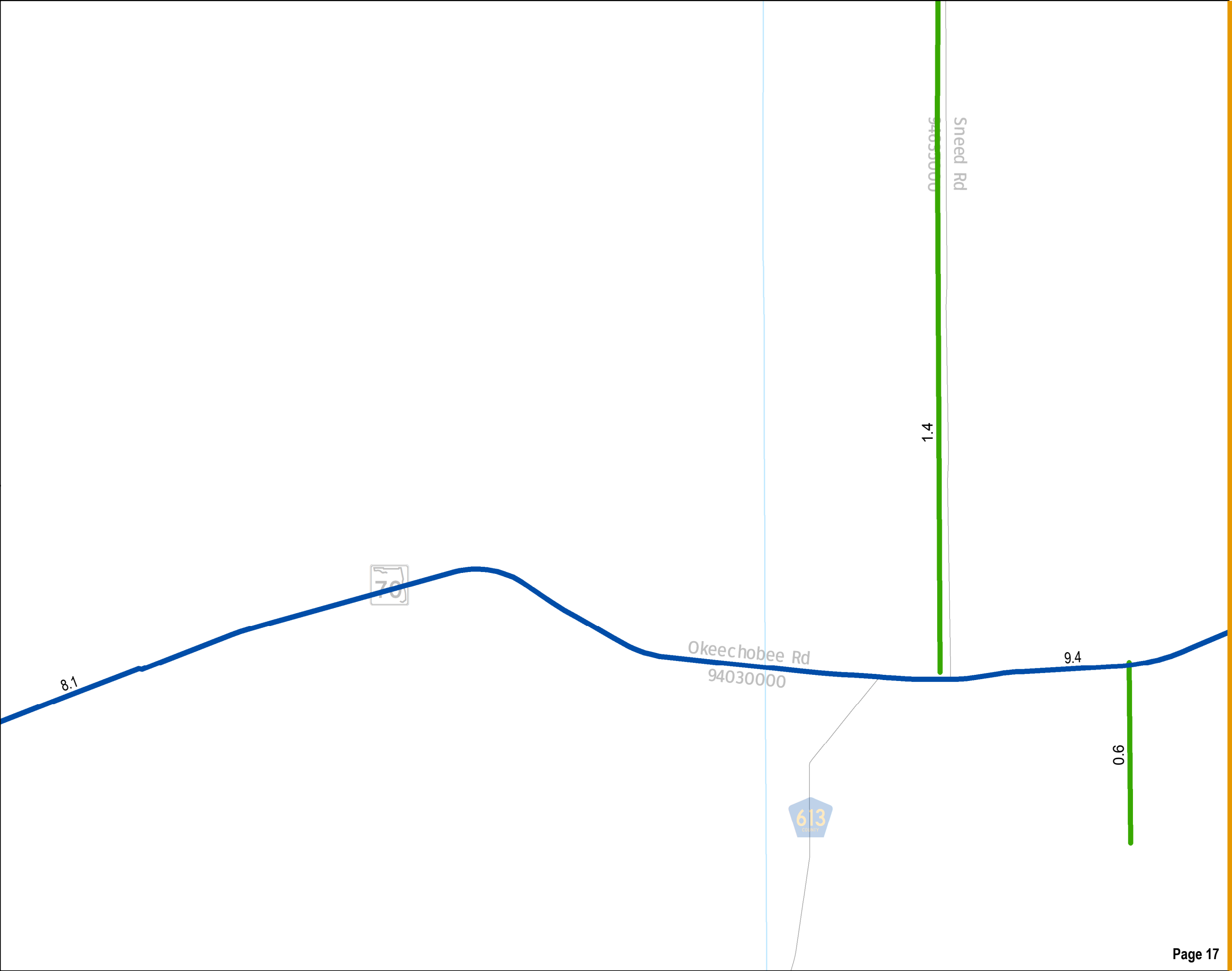


xxx: AADT in 1,000s



Production Date: 3/31/2017


This data is accurate up to date of production. For further details, please reference the general disclaimer found in front of the document.



# FDOT DISTRICT IV LEVEL OF SERVICE ASSESSMENT REPORT

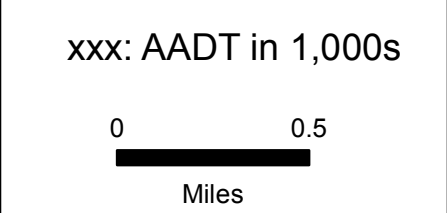


### Number of Lanes



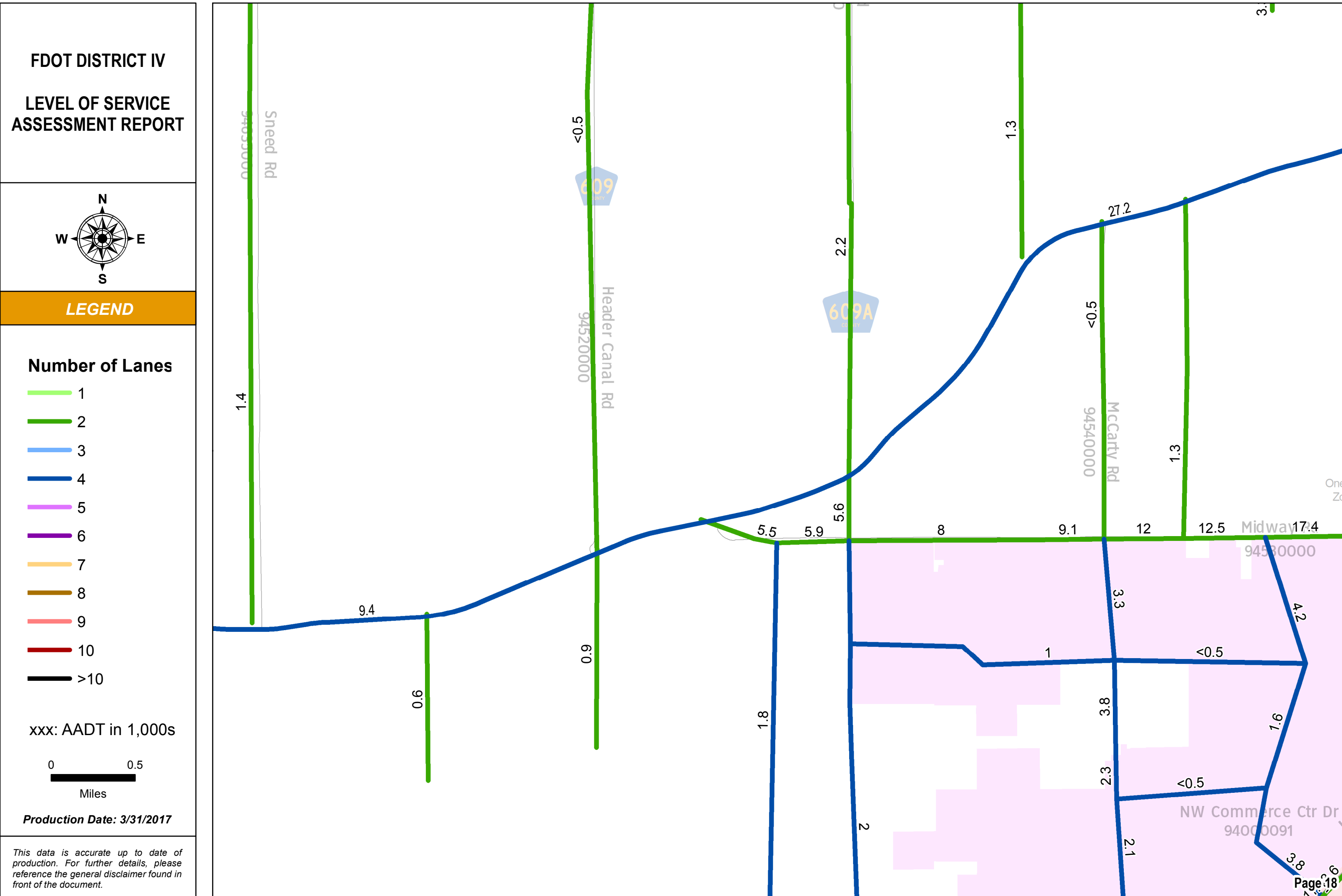
A legend titled "Number of Lanes" showing 11 color-coded categories. Each category consists of a horizontal bar of a specific color followed by a numerical label. The colors transition from light green for 1 lane, through various shades of green, blue, purple, orange, and red, to black for more than 10 lanes.

Number of Lanes
1
2
3
4
5
6
7
8
9
10
>10



**Production Date: 3/31/2017**

*This data is accurate up to date of production. For further details, please reference the general disclaimer found in front of the document.*



2040 AADT AND NUMBER OF LANES



FDOT DISTRICT IV

LEVEL OF SERVICE  
ASSESSMENT REPORT

N

W

E

S

LEGEND

Number of Lanes

1

2

3

4

5

6

7

8

9

10

>10

xxx: AADT in 1,000s

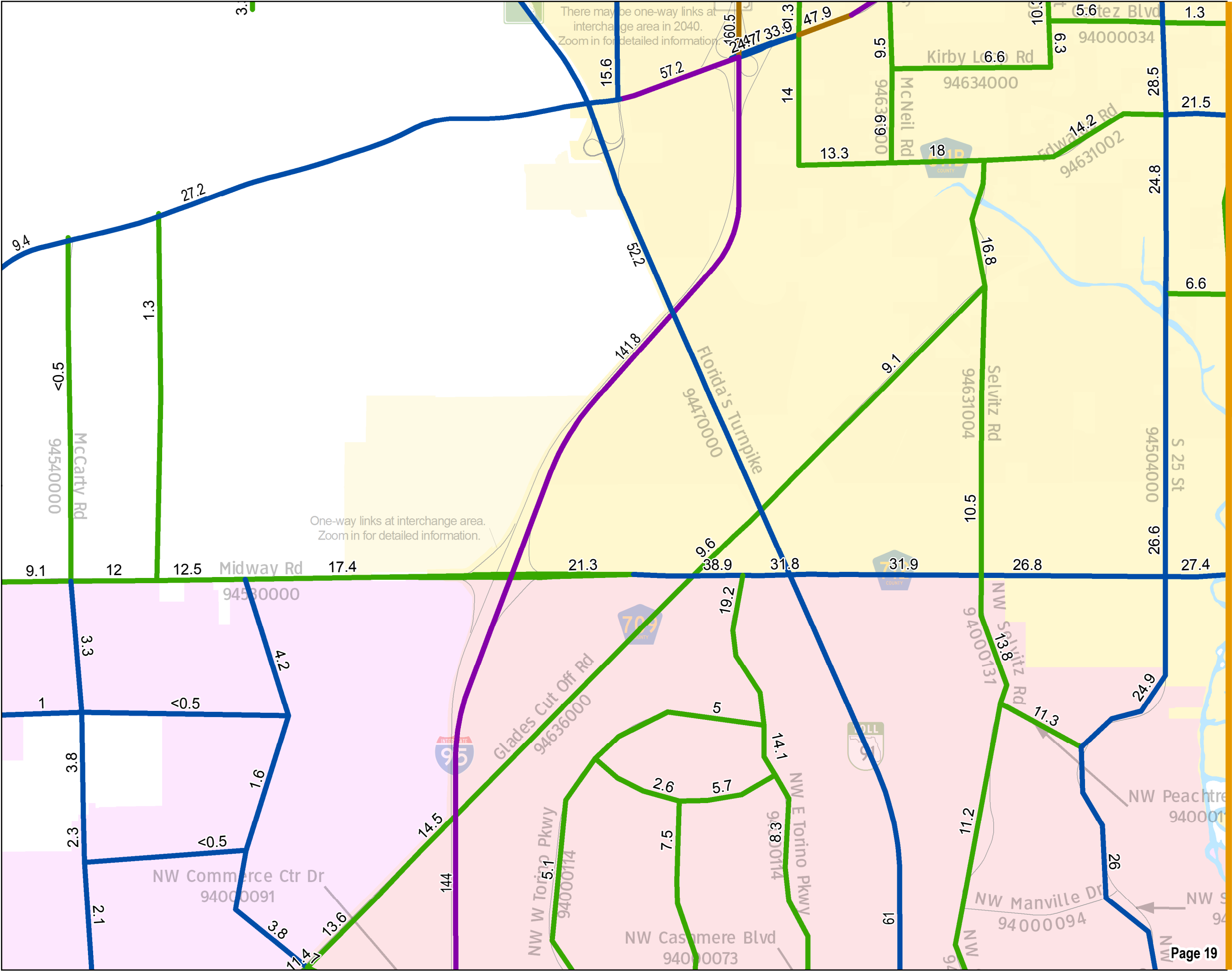
0

0.5

Miles

Production Date: 3/31/2017

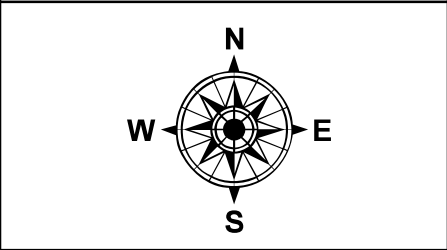
This data is accurate up to date of production. For further details, please reference the general disclaimer found in front of the document.





FDOT DISTRICT IV

LEVEL OF SERVICE  
ASSESSMENT REPORT



LEGEND

**Number of Lanes**

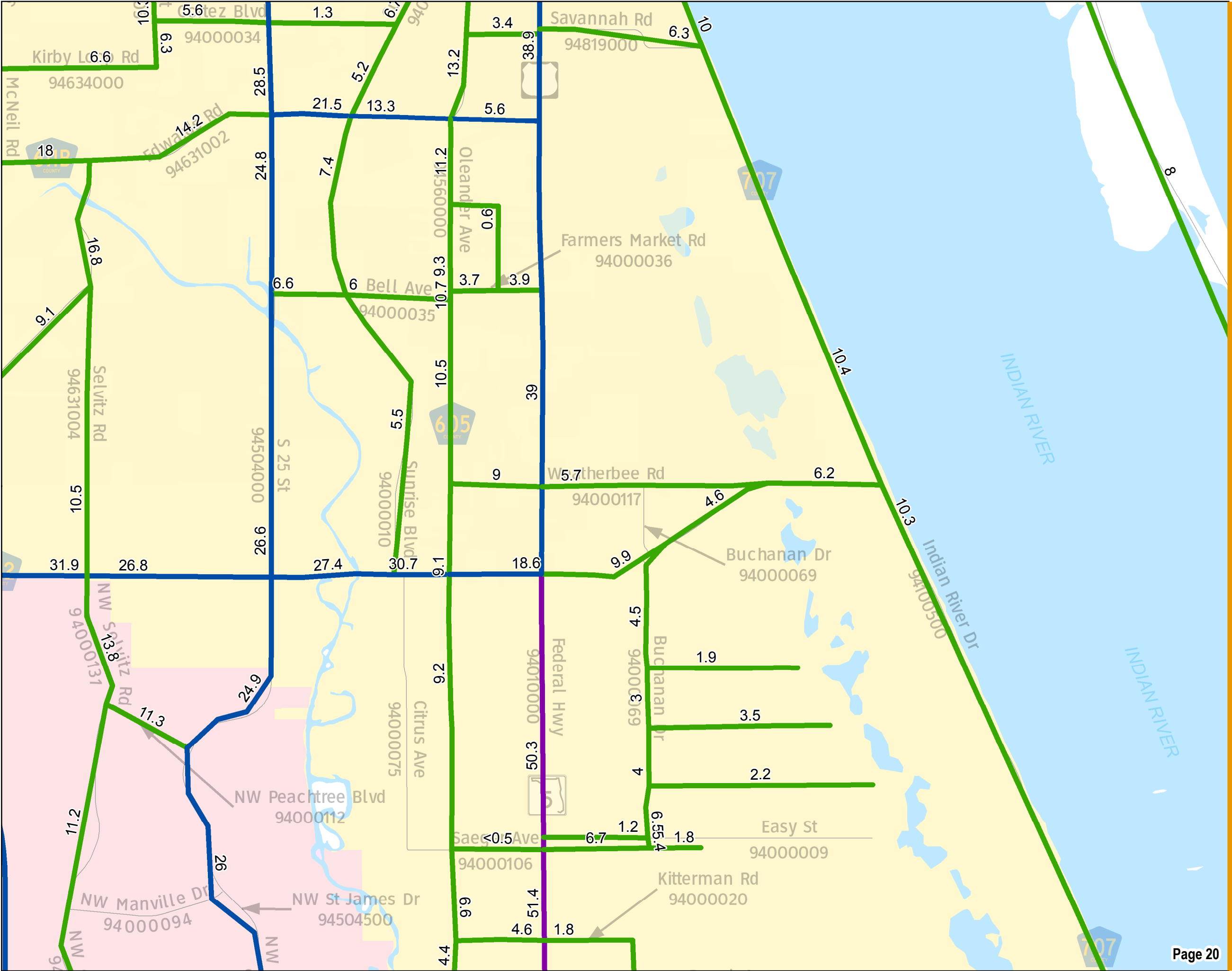
- 1
- 2
- 3
- 4
- 5
- 6
- 7
- 8
- 9
- 10
- >10

xxx: AADT in 1,000s

0 0.5  
Miles

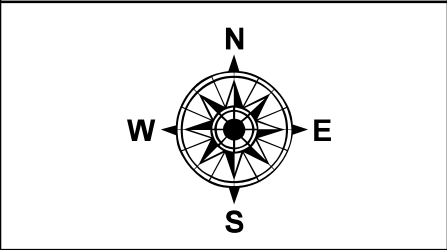
Production Date: 3/31/2017

This data is accurate up to date of production. For further details, please reference the general disclaimer found in front of the document.



FDOT DISTRICT IV

LEVEL OF SERVICE  
ASSESSMENT REPORT



LEGEND

Number of Lanes

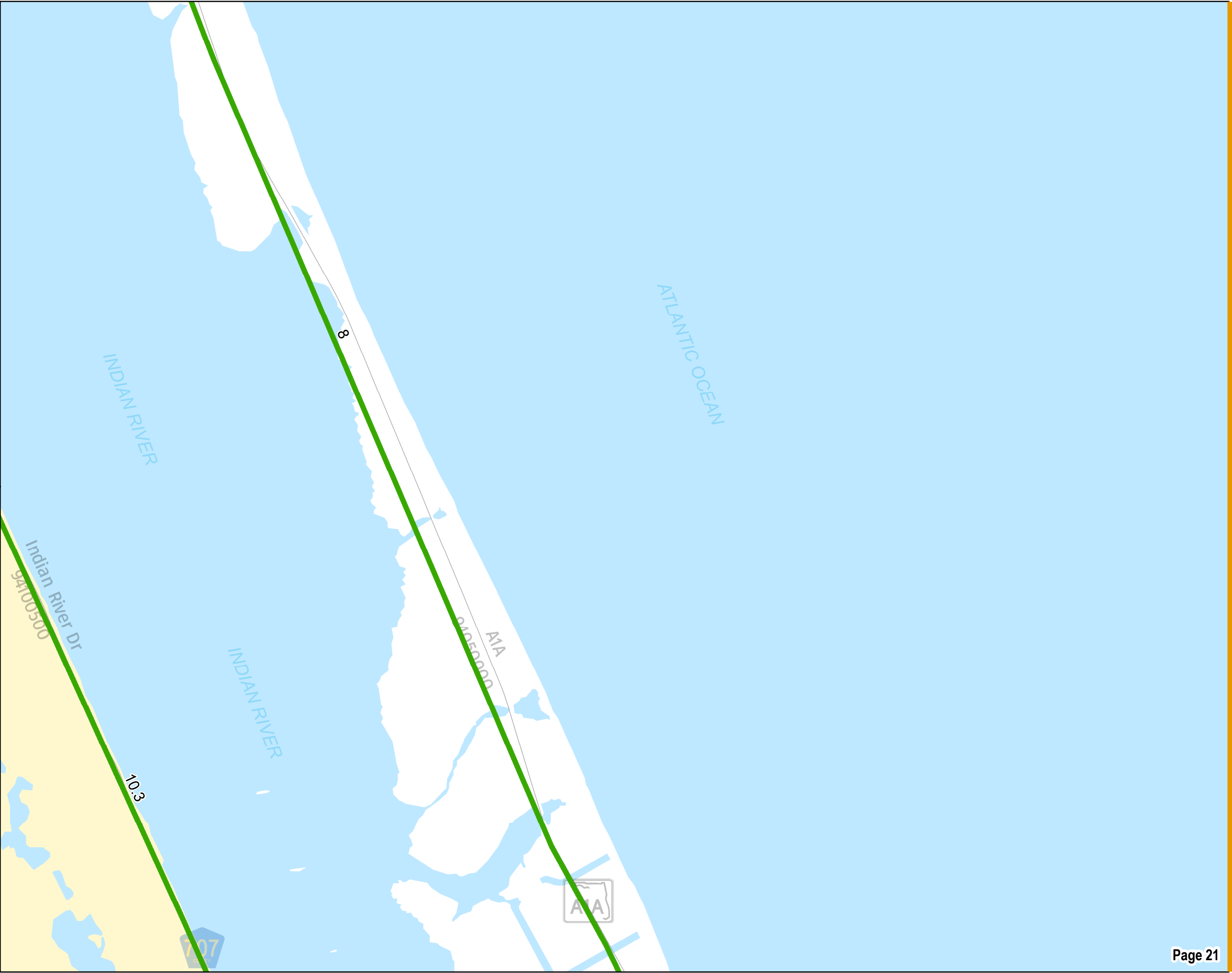
- 1
- 2
- 3
- 4
- 5
- 6
- 7
- 8
- 9
- 10
- >10

xxx: AADT in 1,000s



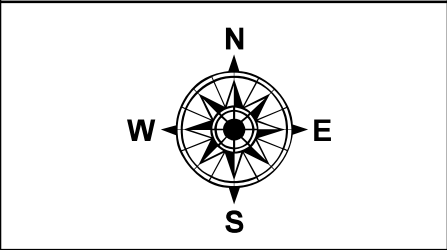
Production Date: 3/31/2017

This data is accurate up to date of production. For further details, please reference the general disclaimer found in front of the document.



FDOT DISTRICT IV

LEVEL OF SERVICE  
ASSESSMENT REPORT



LEGEND

Number of Lanes


- 1
- 2
- 3
- 4
- 5
- 6
- 7
- 8
- 9
- 10
- >10

xxx: AADT in 1,000s



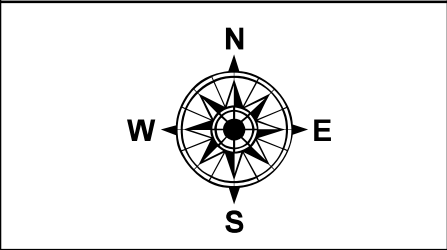
Production Date: 3/31/2017

This data is accurate up to date of production. For further details, please reference the general disclaimer found in front of the document.



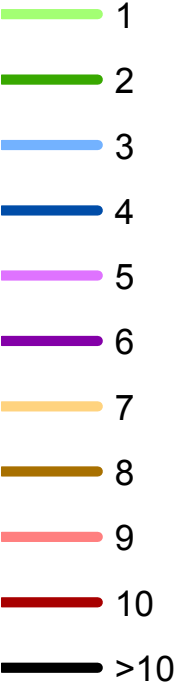
FDOT DISTRICT IV

LEVEL OF SERVICE  
ASSESSMENT REPORT



LEGEND

Number of Lanes

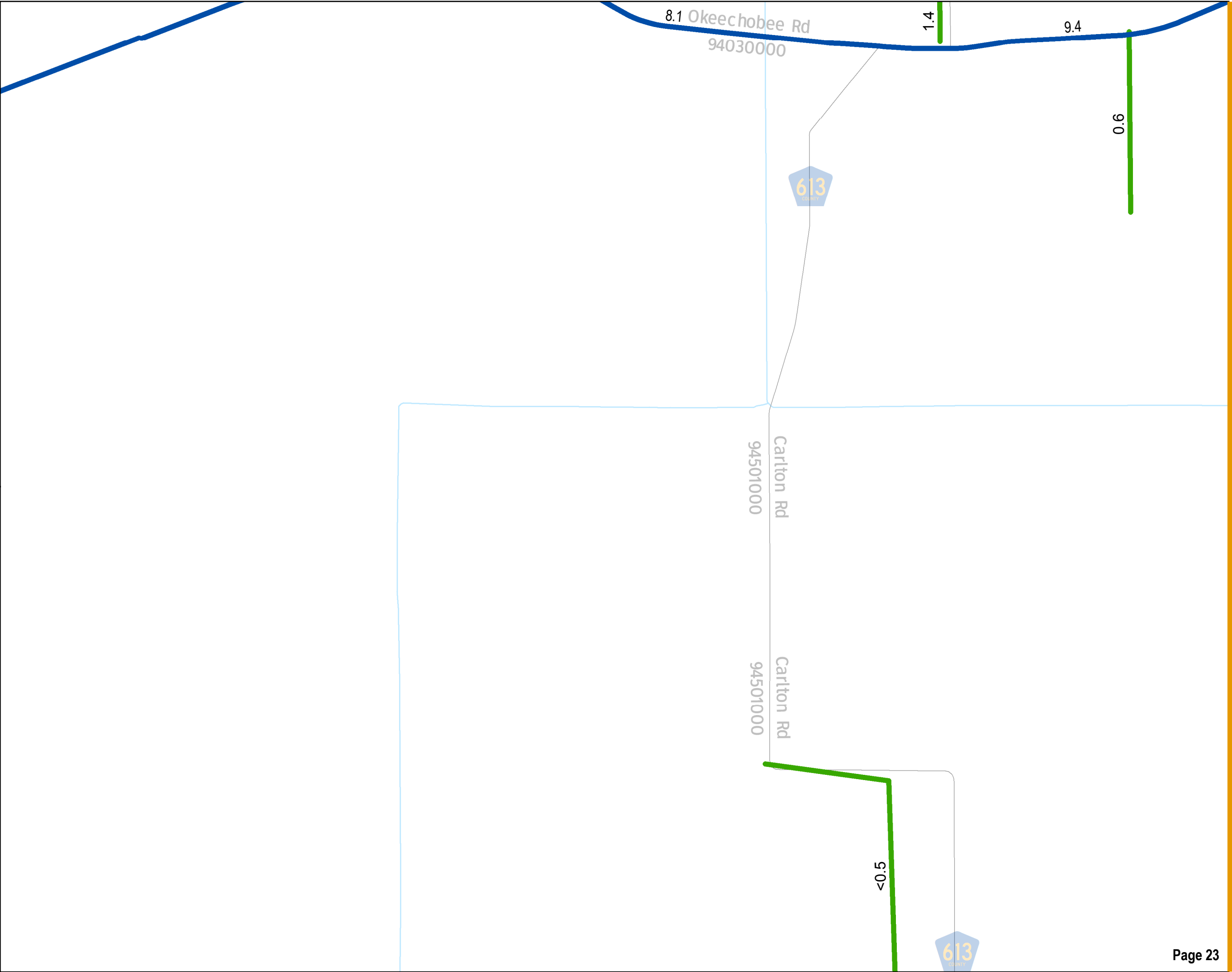


xxx: AADT in 1,000s




Production Date: 3/31/2017

This data is accurate up to date of production. For further details, please reference the general disclaimer found in front of the document.



FDOT DISTRICT IV

LEVEL OF SERVICE  
ASSESSMENT REPORT



LEGEND

Number of Lanes

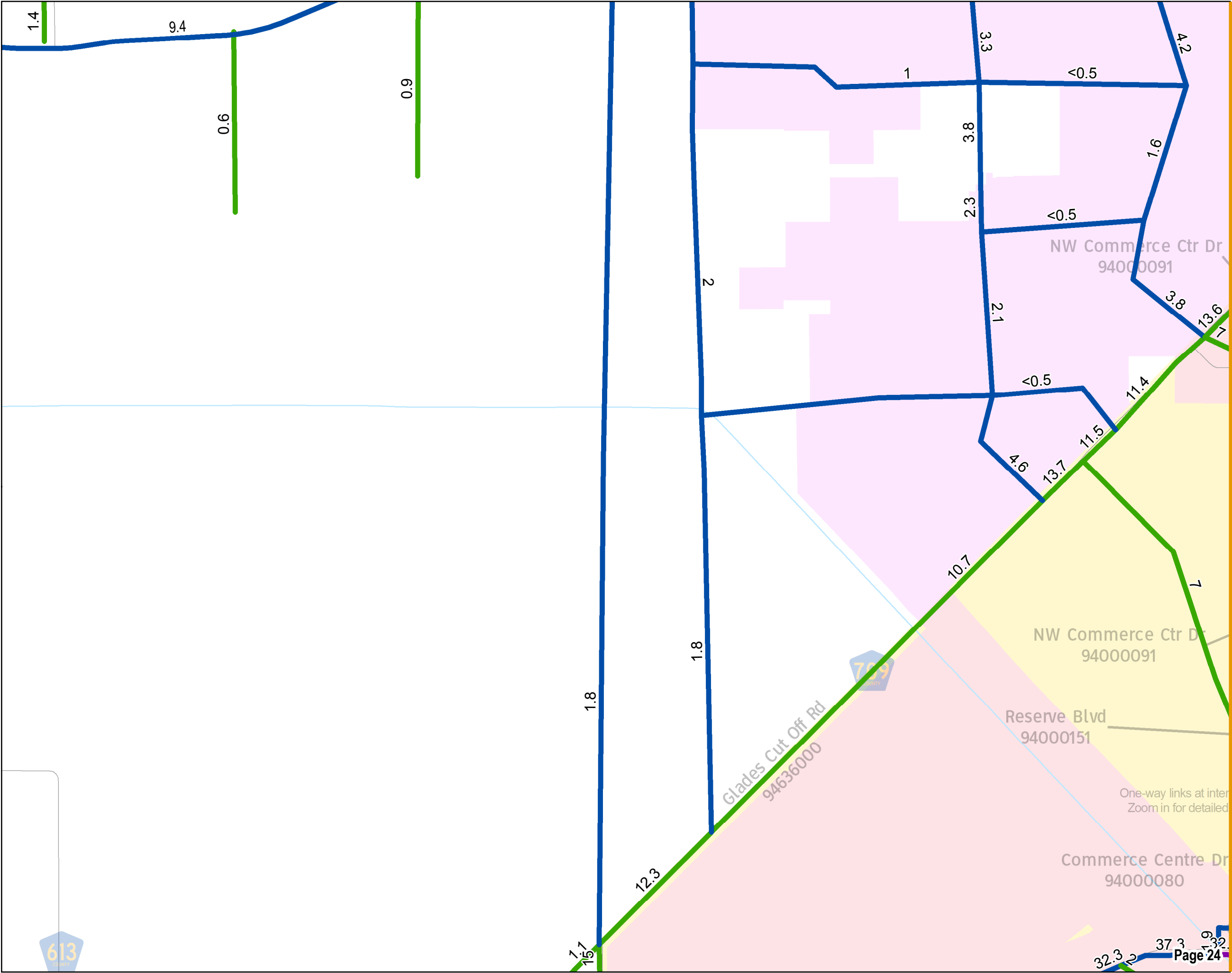


xxx: AADT in 1,000s



Production Date: 3/31/2017

This data is accurate up to date of production. For further details, please reference the general disclaimer found in front of the document.



ST LUCIE COUNTY

2040 AADT AND NUMBER OF LANES

FDOT DISTRICT IV

LEVEL OF SERVICE  
ASSESSMENT REPORT

N

W

E

S

LEGEND

Number of Lanes

1

2

3

4

5

6

7

8

9

10

>10

xxx: AADT in 1,000s

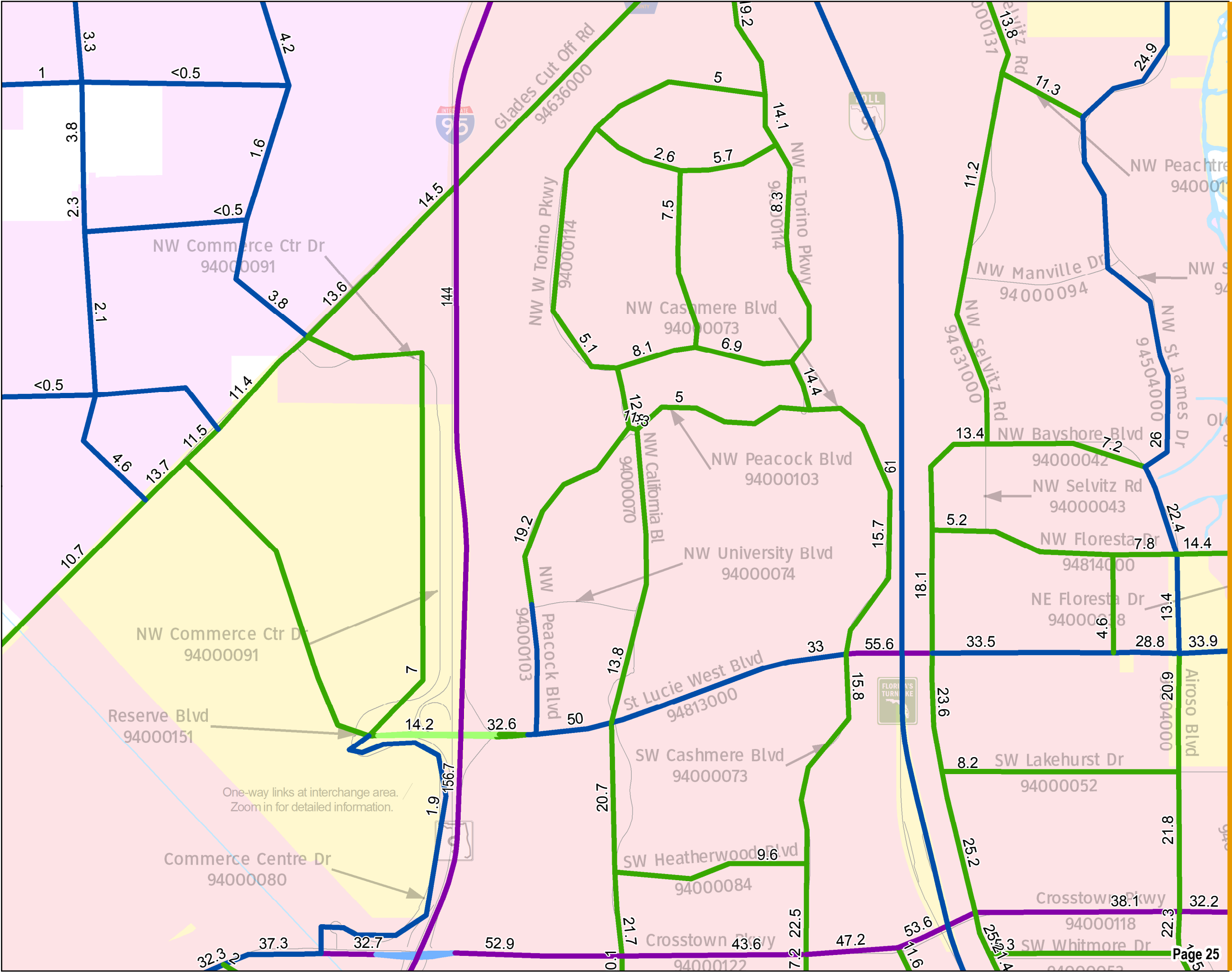
0

0.5

Miles

Production Date: 3/31/2017

This data is accurate up to date of production. For further details, please reference the general disclaimer found in front of the document.



ST LUCIE COUNTY

2040 AADT AND NUMBER OF LANES



FDOT DISTRICT IV

LEVEL OF SERVICE  
ASSESSMENT REPORT

N

W

E

S

LEGEND

Number of Lanes

1

2

3

4

5

6

7

8

9

10

>10

xxx: AADT in 1,000s

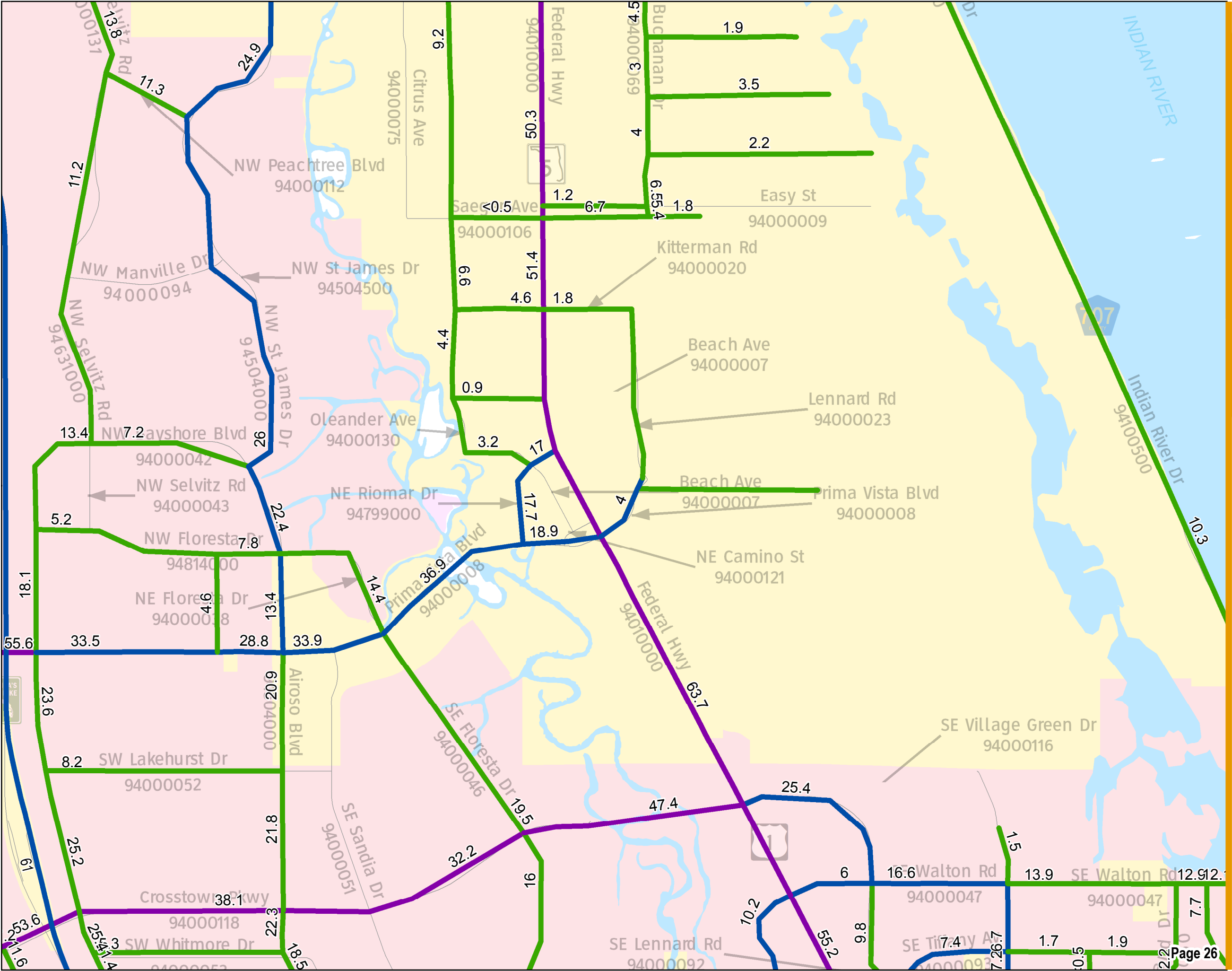
0

0.5

Miles

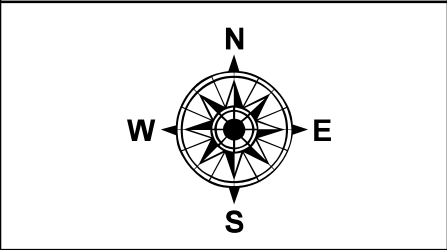
Production Date: 3/31/2017

This data is accurate up to date of production. For further details, please reference the general disclaimer found in front of the document.



FDOT DISTRICT IV

LEVEL OF SERVICE  
ASSESSMENT REPORT



LEGEND

Number of Lanes

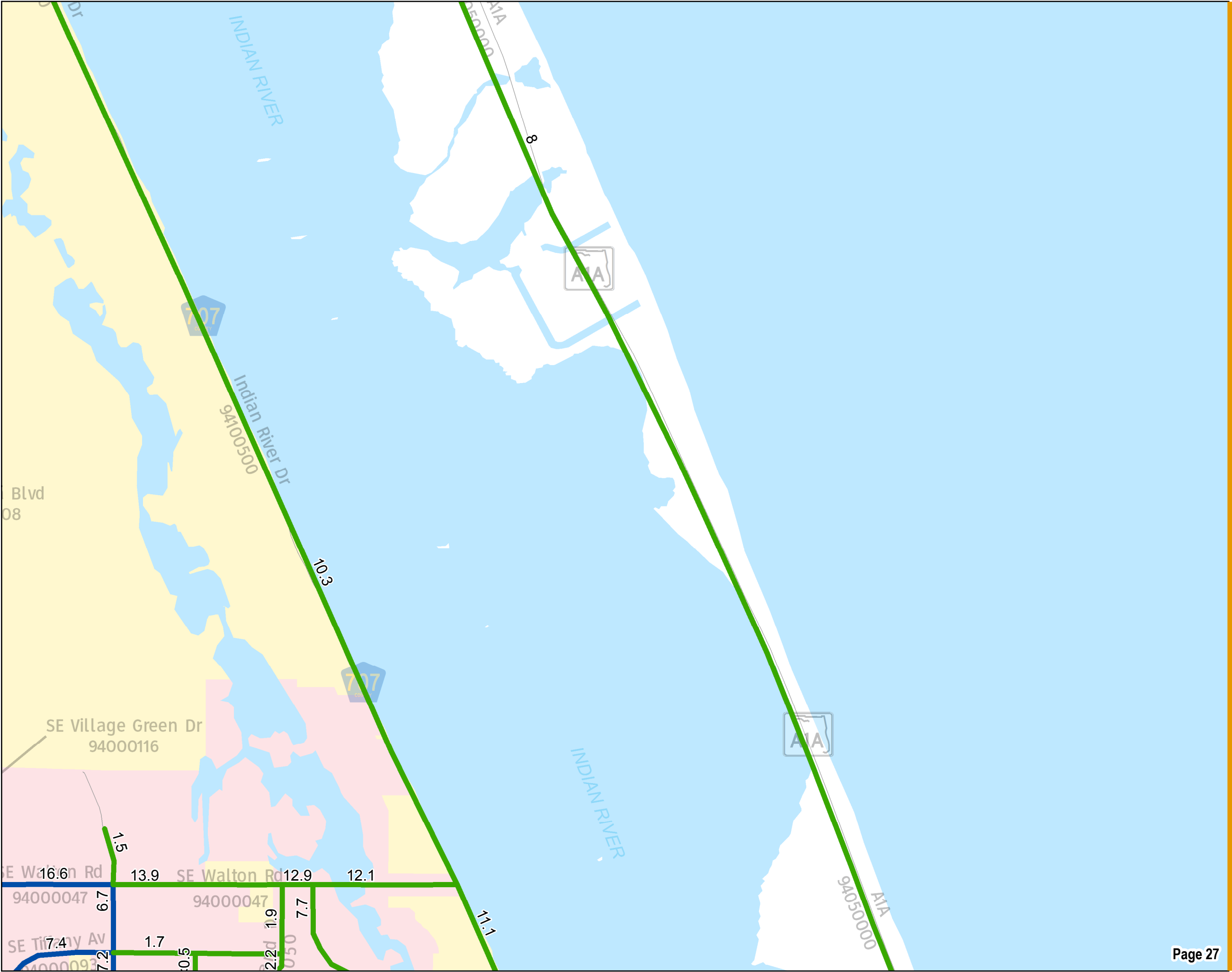
- 1
- 2
- 3
- 4
- 5
- 6
- 7
- 8
- 9
- 10
- >10

xxx: AADT in 1,000s



Production Date: 3/31/2017

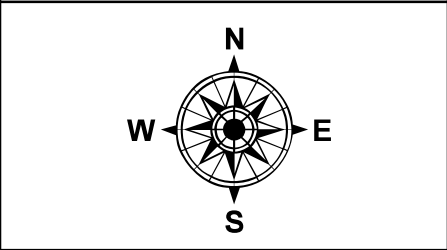
This data is accurate up to date of production. For further details, please reference the general disclaimer found in front of the document.





FDOT DISTRICT IV

LEVEL OF SERVICE  
ASSESSMENT REPORT



LEGEND

Number of Lanes

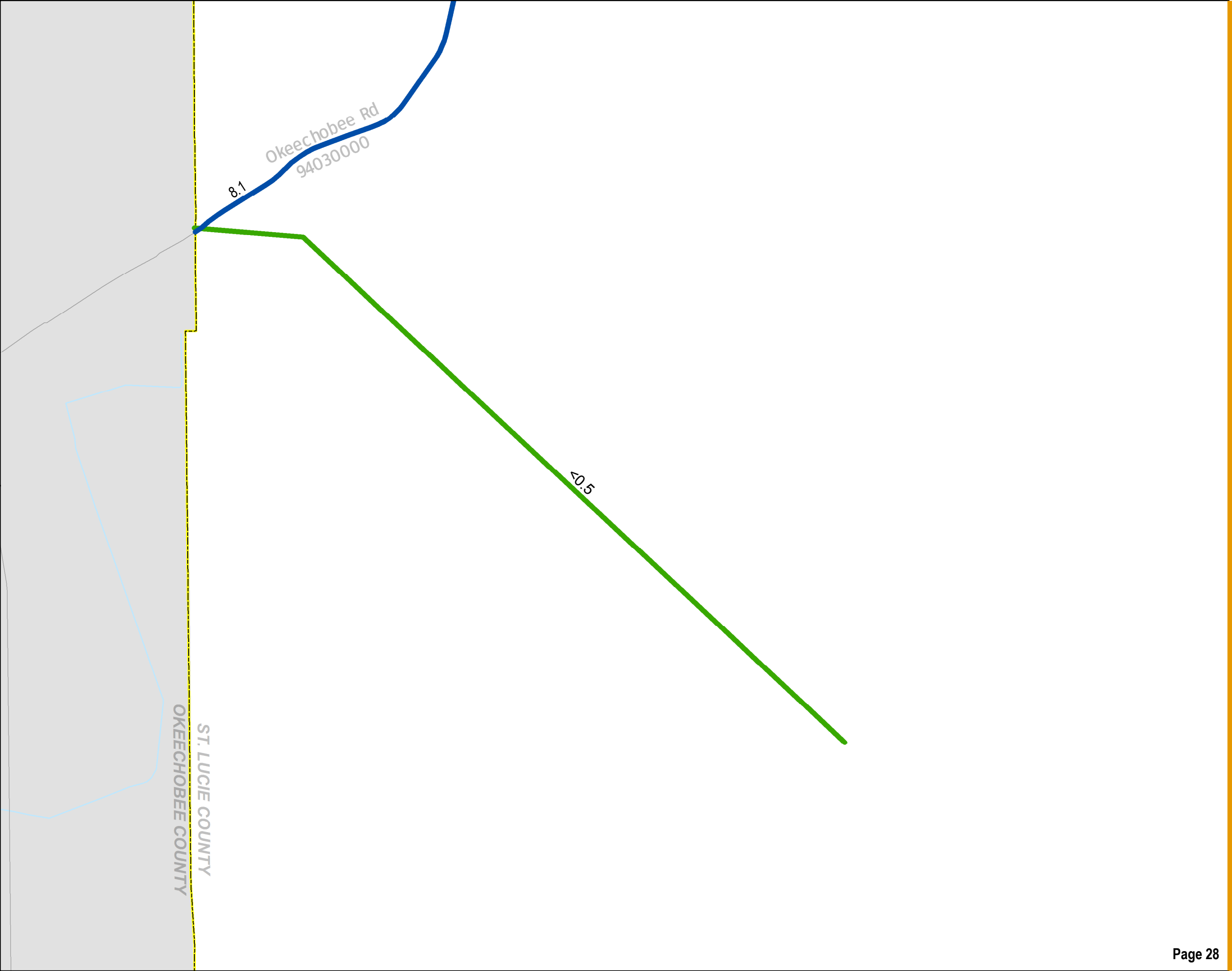
- 1
- 2
- 3
- 4
- 5
- 6
- 7
- 8
- 9
- 10
- >10

xxx: AADT in 1,000s



Production Date: 3/31/2017

This data is accurate up to date of production. For further details, please reference the general disclaimer found in front of the document.



FDOT DISTRICT IV

LEVEL OF SERVICE  
ASSESSMENT REPORT

LEGEND

Number of Lanes

1

2

3

4

5

6

7

8

9

10

>10

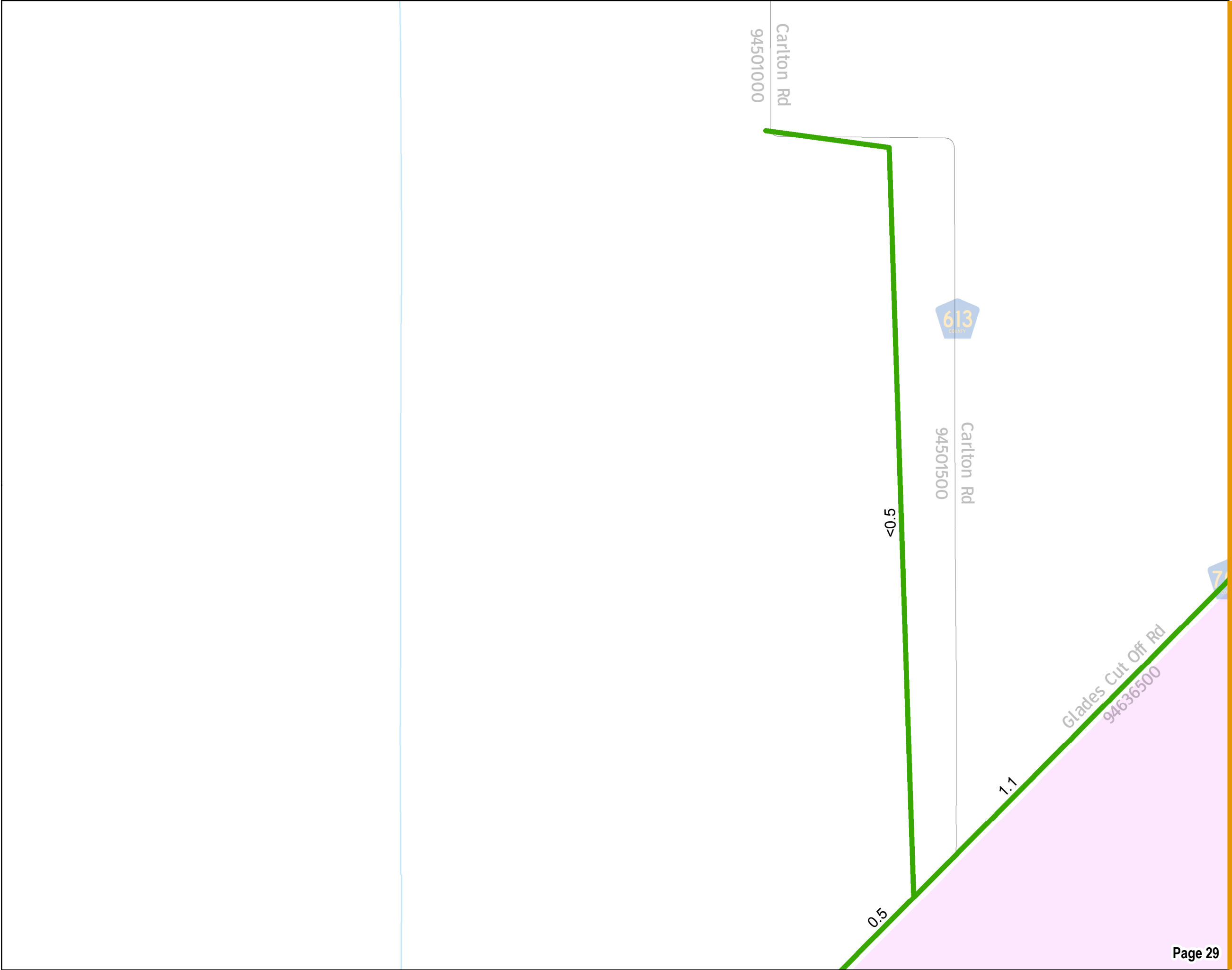
xxx: AADT in 1,000s

00.5

Miles

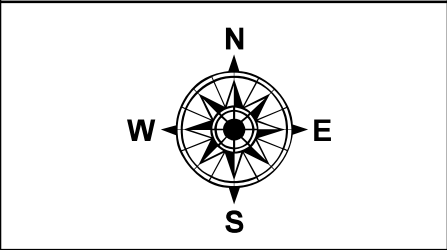
Production Date: 3/31/2017

This data is accurate up to date of production. For further details, please reference the general disclaimer found in front of the document.



FDOT DISTRICT IV

LEVEL OF SERVICE  
ASSESSMENT REPORT



LEGEND

Number of Lanes

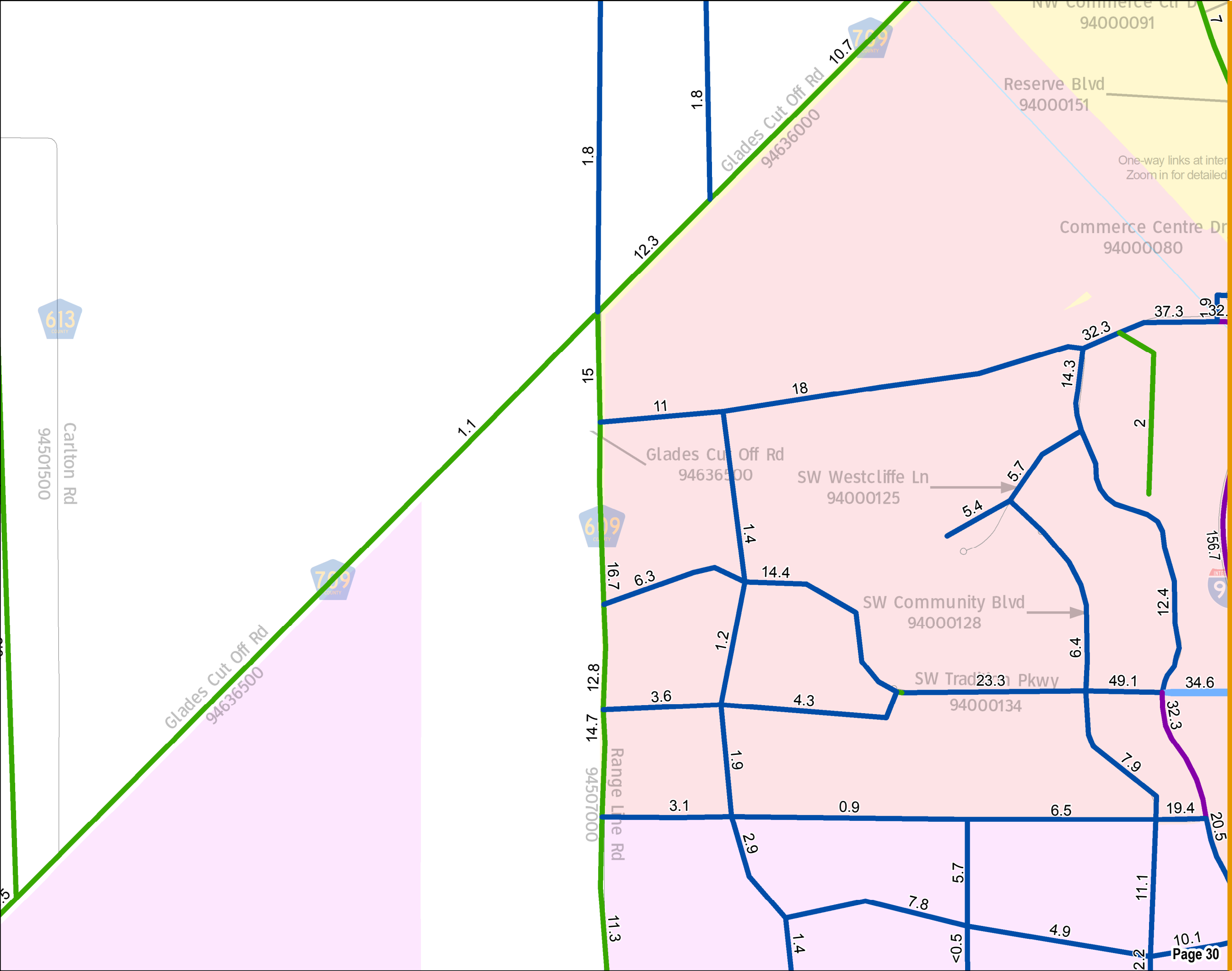


xxx: AADT in 1,000s



Production Date: 3/31/2017

This data is accurate up to date of production. For further details, please reference the general disclaimer found in front of the document.



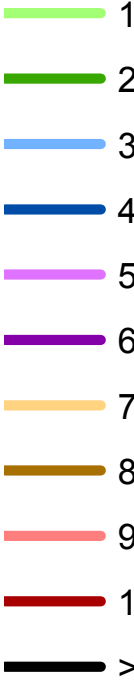
ST LUCIE COUNTY

2040 AADT AND NUMBER OF LANES

# FDOT DISTRICT IV LEVEL OF SERVICE ASSESSMENT REPORT



## Number of Lanes



A legend titled "Number of Lanes" showing 11 color-coded categories. Each category consists of a horizontal bar of a specific color followed by a numerical label. The colors are: light green, green, light blue, dark blue, light purple, dark purple, light orange, brown, light pink, dark red, and black.

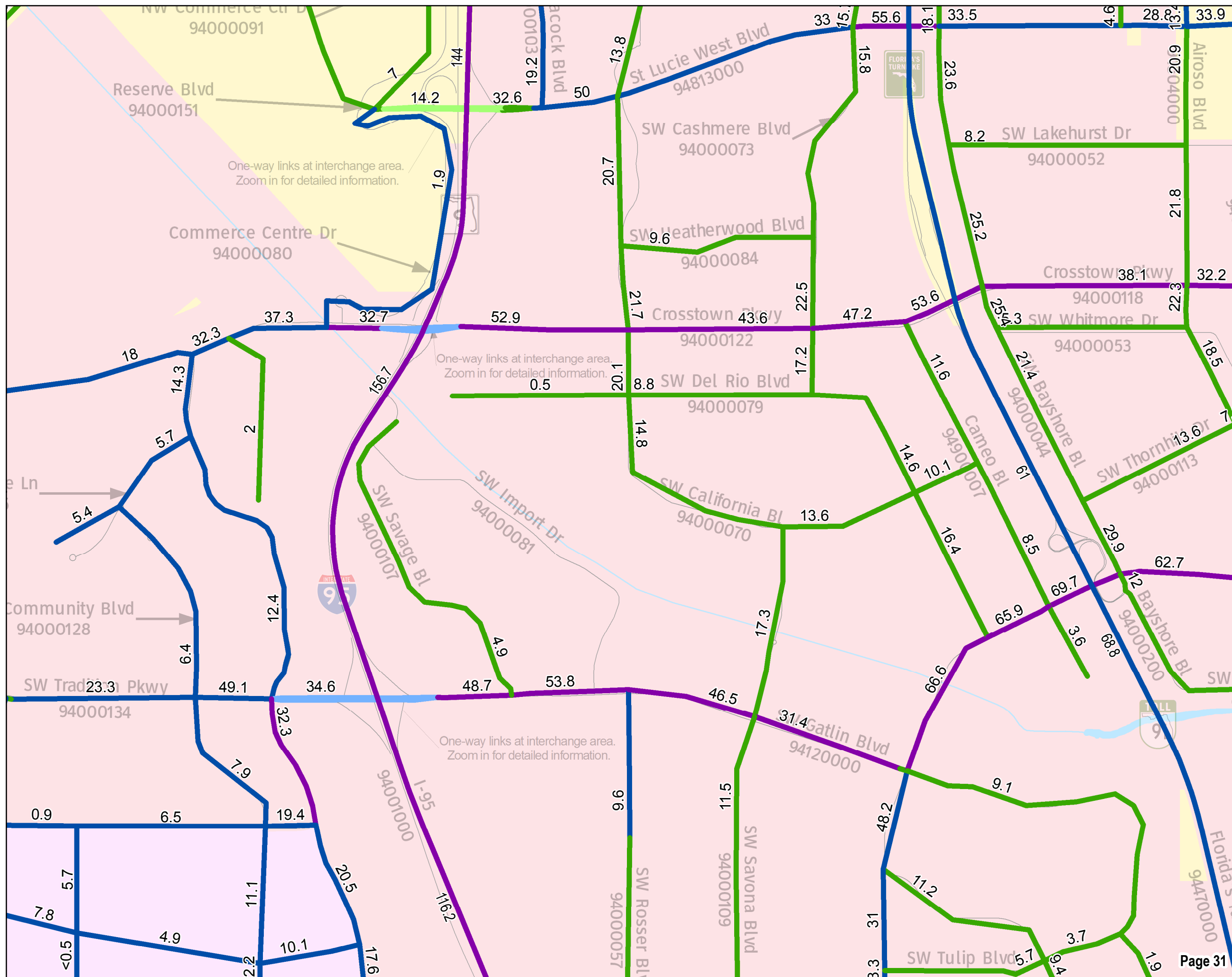
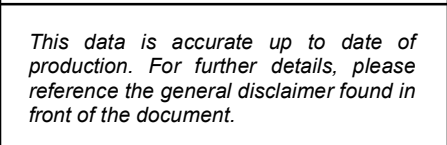
Number of Lanes
1
2
3
4
5
6
7
8
9
10
>10

xxx: AADT in 1,000s

0 0.5

Miles

***Production Date: 3/31/2017***



## 2040 AADT AND NUMBER OF LANES

**FDOT DISTRICT IV  
LEVEL OF SERVICE  
ASSESSMENT REPORT**



**Number of Lanes**

1  
2  
3  
4  
5  
6  
7  
8  
9  
10  
>10


xxx: AADT in 1,000s

0 0.5  
Miles

**Production Date: 3/31/2017**

1  
2  
3  
4  
5  
6  
7  
8  
9  
10  
>10

xxx: AADT in 1,000s

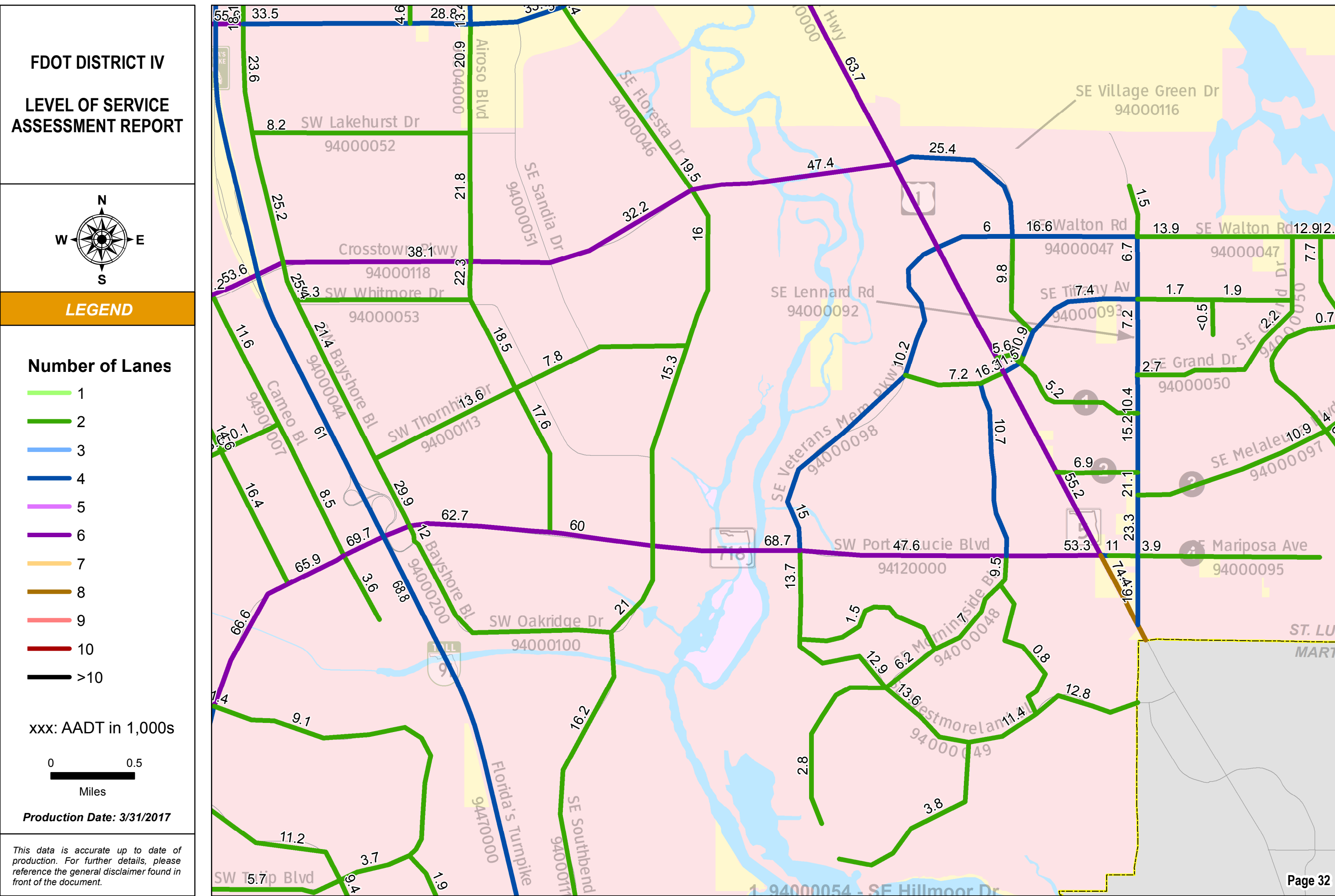


0 0.5

Miles

**Production Date: 3/31/2017**

*This data is accurate up to date of production. For further details, please reference the general disclaimer found in front of the document.*



## 2040 AADT AND NUMBER OF LANES



# FDOT DISTRICT IV LEVEL OF SERVICE ASSESSMENT REPORT



**Number of Lanes**

1  
2  
3  
4  
5  
6  
7  
8  
9  
10  
>10

xxx: AADT in 1,000s

0 0.5  
Miles

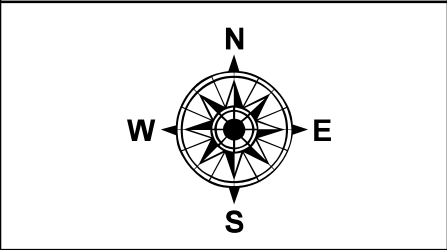
***Production Date: 3/31/2017***

*This data is accurate up to date of production. For further details, please reference the general disclaimer found in front of the document.*



FDOT DISTRICT IV

LEVEL OF SERVICE  
ASSESSMENT REPORT



LEGEND

Number of Lanes

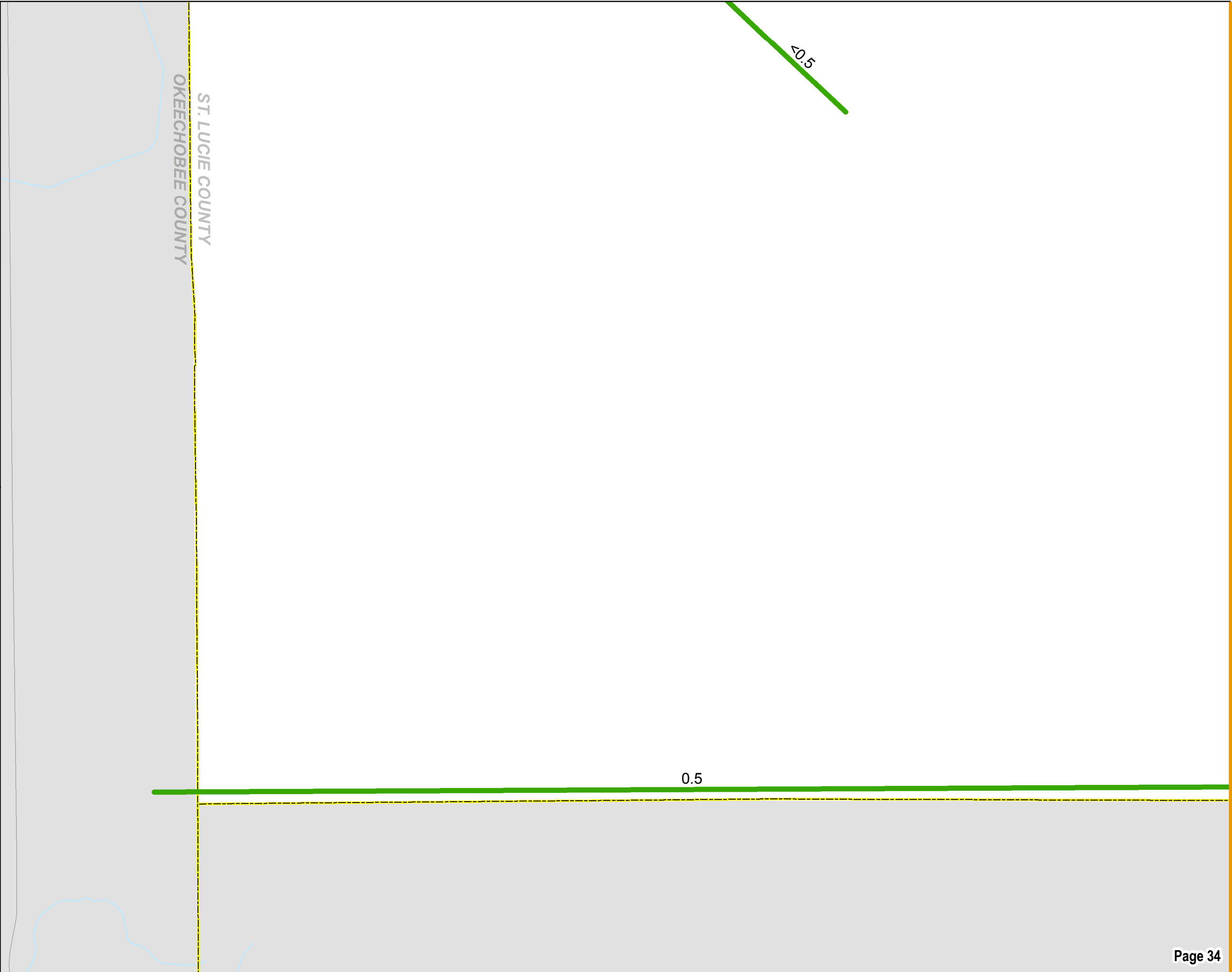
- 1
- 2
- 3
- 4
- 5
- 6
- 7
- 8
- 9
- 10
- >10

xxx: AADT in 1,000s



Production Date: 3/31/2017

This data is accurate up to date of production. For further details, please reference the general disclaimer found in front of the document.



FDOT DISTRICT IV

LEVEL OF SERVICE  
ASSESSMENT REPORT

N

W

E

S

LEGEND

Number of Lanes

1

2

3

4

5

6

7

8

9

10

>10

xxx: AADT in 1,000s

0

0.5

Miles

Production Date: 3/31/2017

This data is accurate up to date of production. For further details, please reference the general disclaimer found in front of the document.

ST. LUCIE COUNTY

MARTIN COUNTY

Glades Cut Off Rd

94636500

1.1

<0.5

0.5

2040 AADT AND NUMBER OF LANES

ST LUCIE COUNTY

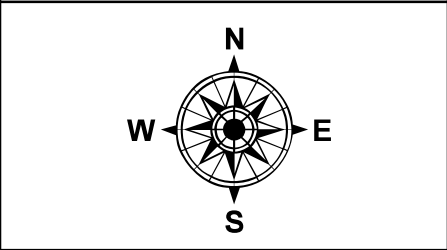
2040 AADT AND NUMBER OF LANES

Page 35



FDOT DISTRICT IV

LEVEL OF SERVICE  
ASSESSMENT REPORT



LEGEND

**Number of Lanes**

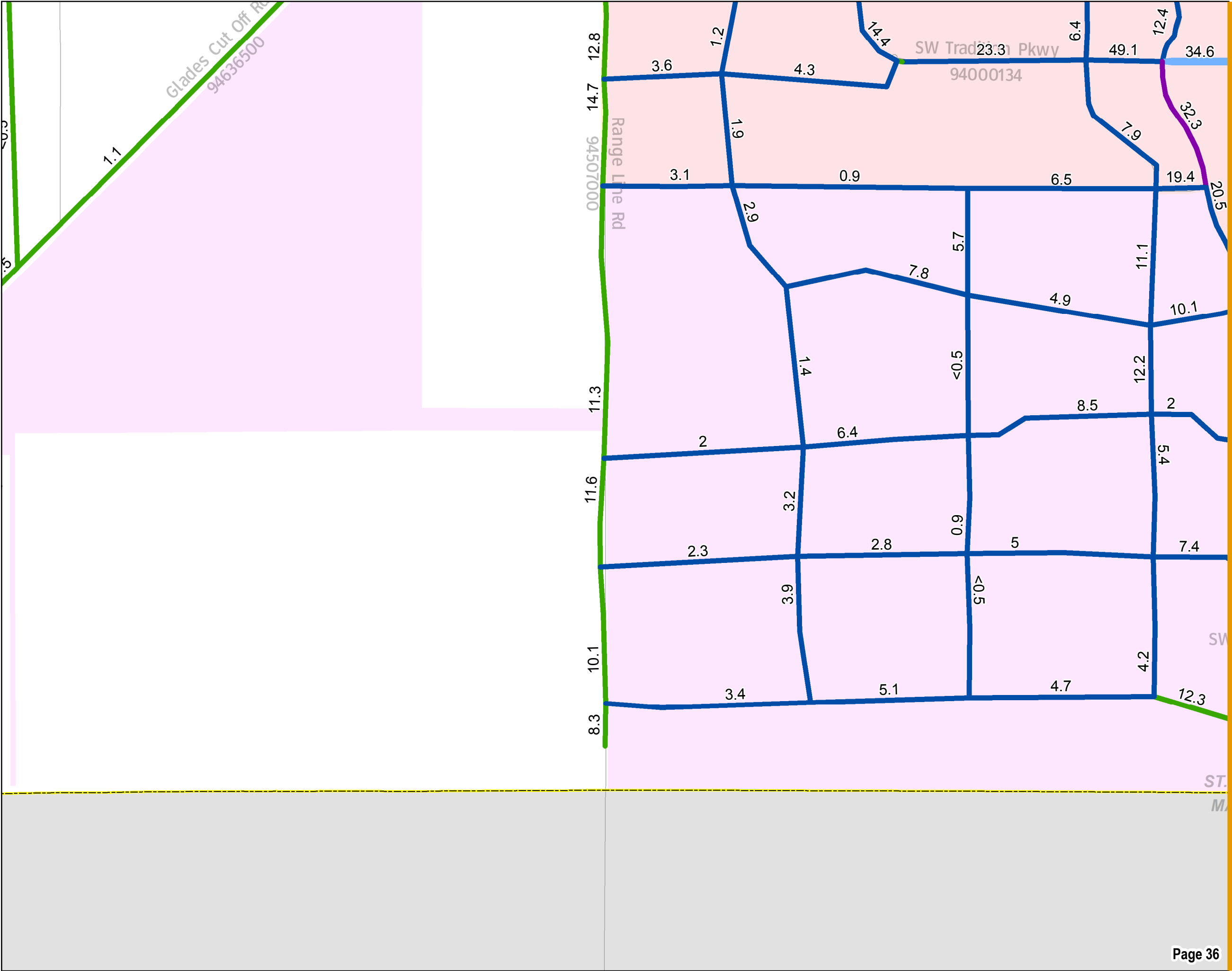
- 1
- 2
- 3
- 4
- 5
- 6
- 7
- 8
- 9
- 10
- >10

xxx: AADT in 1,000s

0 0.5  
Miles

Production Date: 3/31/2017

This data is accurate up to date of production. For further details, please reference the general disclaimer found in front of the document.

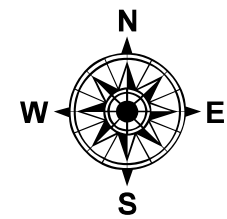


ST LUCIE COUNTY

2040 AADT AND NUMBER OF LANES

FDOT DISTRICT IV

LEVEL OF SERVICE  
ASSESSMENT REPORT



LEGEND

Number of Lanes

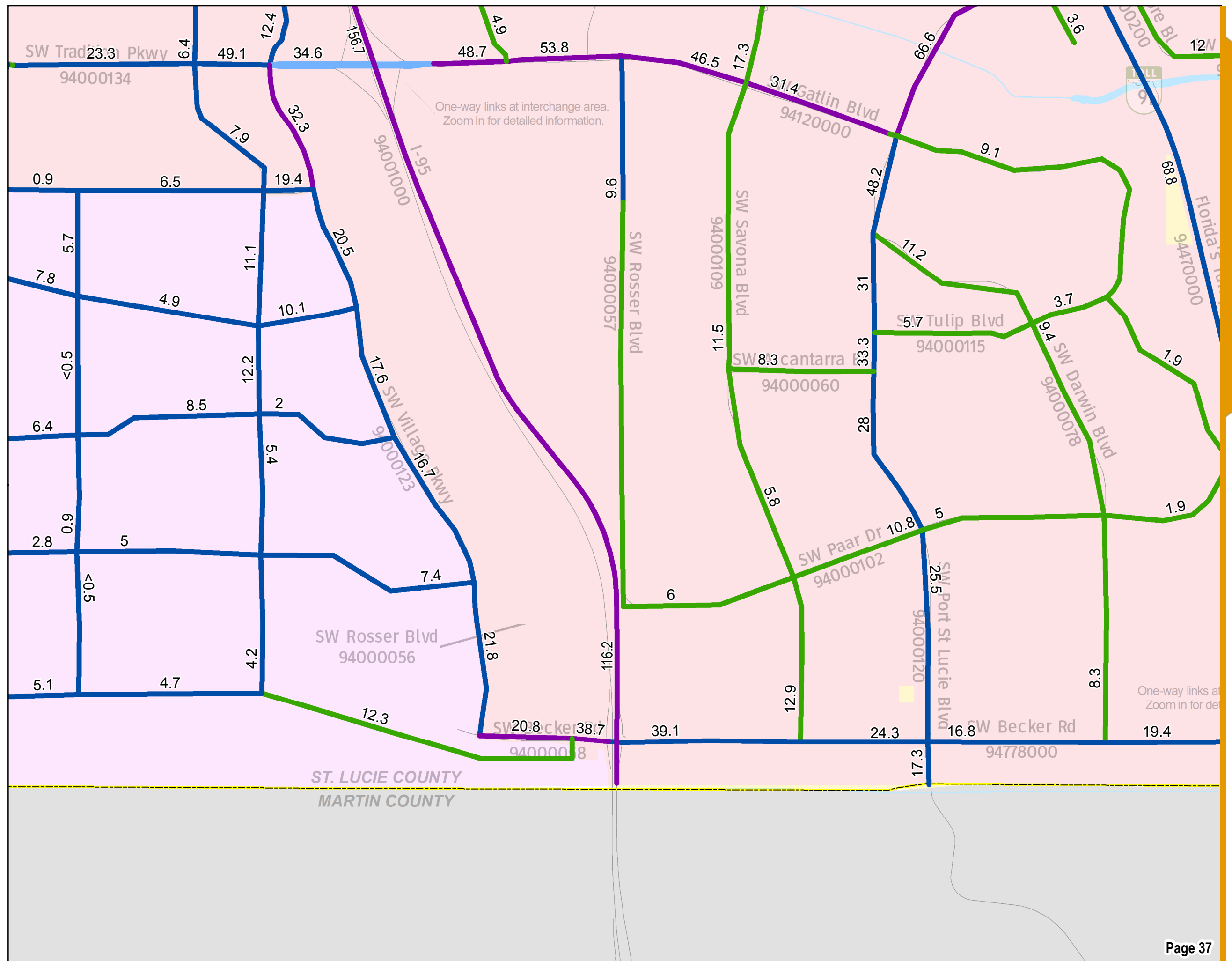


xxx: AADT in 1,000s



Production Date: 3/31/2017

This data is accurate up to date of production. For further details, please reference the general disclaimer found in front of the document.




ST LUCIE COUNTY

2040 AADT AND NUMBER OF LANES

# FDOT DISTRICT IV LEVEL OF SERVICE ASSESSMENT REPORT




### Number of Lanes



A legend titled "Number of Lanes" showing 11 color-coded categories. Each category consists of a horizontal bar of a specific color followed by a numerical label. The colors are: light green (1), green (2), light blue (3), dark blue (4), magenta (5), purple (6), yellow (7), brown (8), pink (9), red (10), and black (>10).

Number of Lanes
1
2
3
4
5
6
7
8
9
10
>10

xxx: AADT in 1,000s

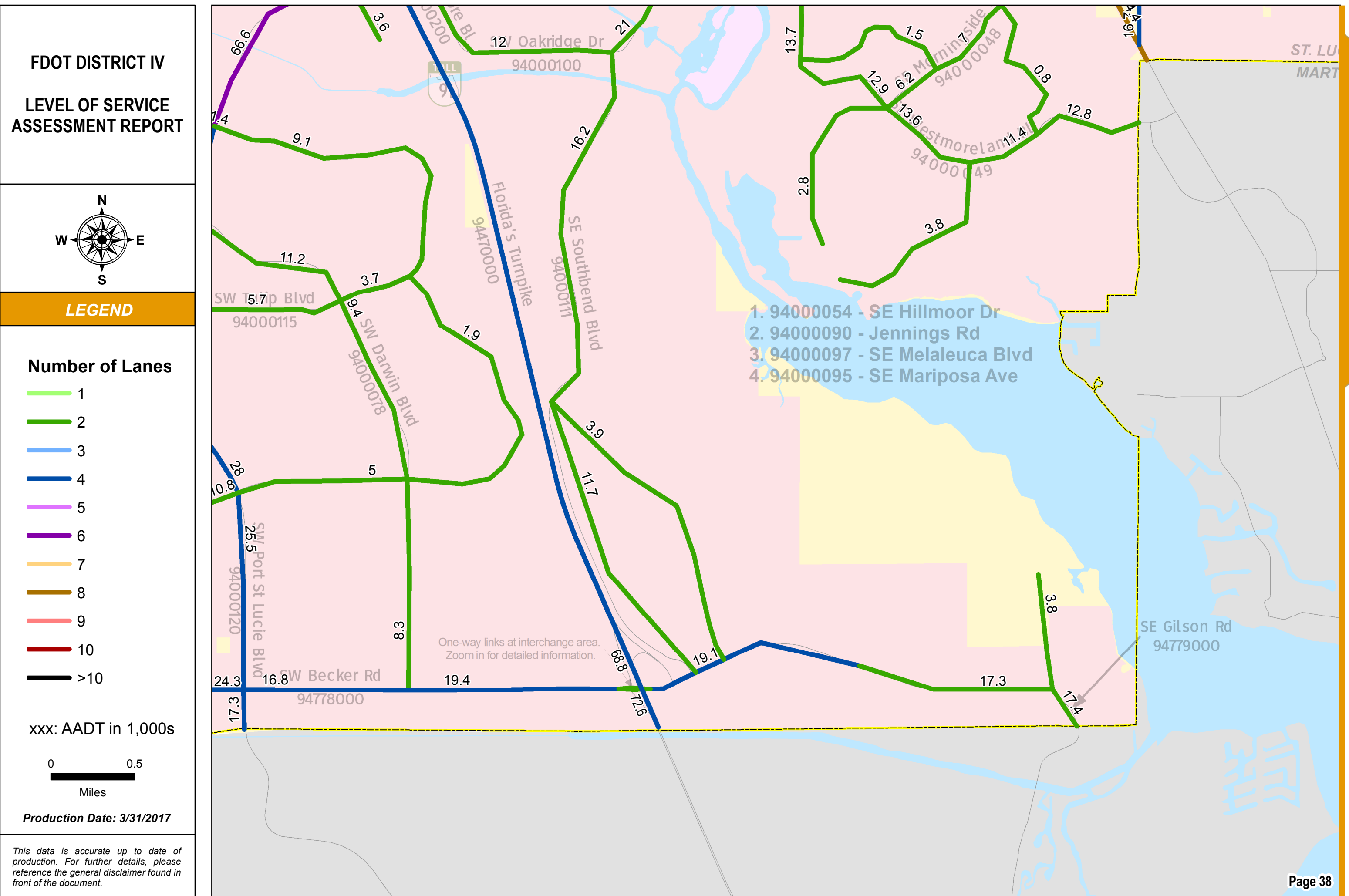


0 0.5

Miles

**Production Date: 3/31/2017**

*This data is accurate up to date of production. For further details, please reference the general disclaimer found in front of the document.*



## 2040 AADT AND NUMBER OF LANES