

2014 DAILY LEVEL OF SERVICE: INDEX MAP

SERIES INFORMATION

Level of Service (LOS) is a quantitative stratification of the quality of service of a roadway into six letter grade levels, "A" through "F", with "A" being the best and "F" being the worst. LOS provides a planning and preliminary engineering technique to address multimodal service inside the roadway environment (essentially inside the roadway right-of-way). Capacity conceptually relates to the maximum number of vehicles or persons that can pass a point on a roadway in a given amount of time under prevailing conditions. With the "A" through "F" LOS scheme, traffic engineers are much better able to explain to the general public and elected officials operating and design concepts of roadways. Level of Service is calculated based on a number of different variables, including (but not limited to) number of lanes, traffic volume, speed limit, frequency and spacing of signalized intersections and median type.

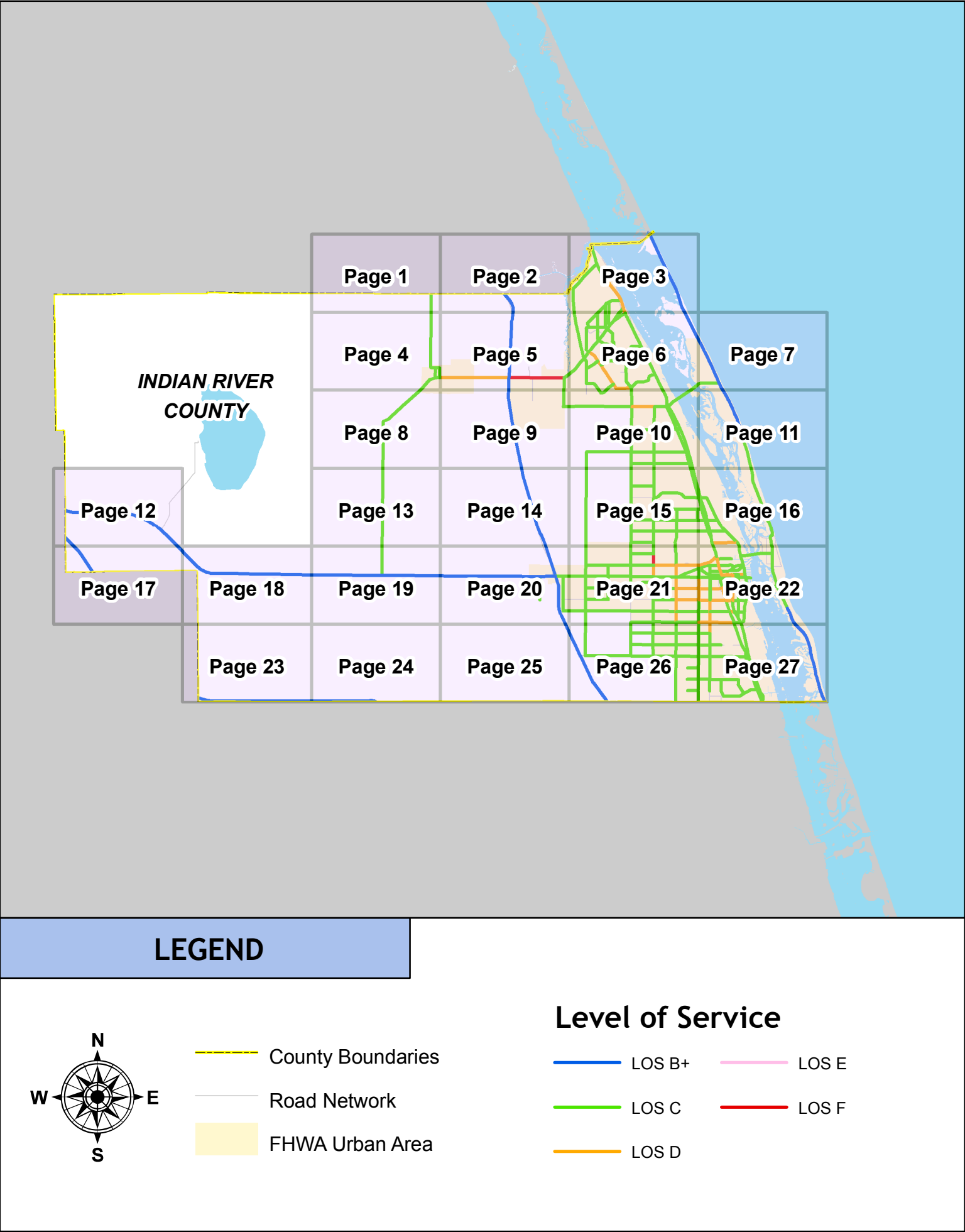
For more information, visit <http://www.dot.state.fl.us/planning/systems/programs/sm/los/default.shtm>

Notes:

- 1. The data presented in this map series is accurate up to date of production.
- 2. The maps are intended for planning purposes only.
- 3. The 2014 LOS reported along State Highway System (SHS) facilities are consistent with the FDOT Annual LOS Reporting.
- 4. The 2014 LOS reported along the non-SHS facilities are derived from the adopted and refined travel demand models.

Data Source:

- 1. FDOT Annual LOS reporting, July 2015.
- 2. Southeast Florida Regional Planning Model 7 - Analyst version, April 2016.
- 3. Treasure Coast Regional Planning Model 4 - Analyst version, April 2016.
- 4. Selected PD&E studies as completed for or by FDOT D4 staff, within the last 5 years.
- 5. Base map is developed and maintained by the FDOT Transportation Statistics (TranStat) Office.



CONTACT INFORMATION

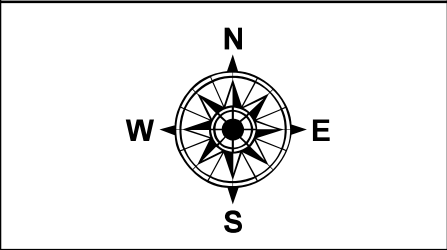
Shi-Chiang Li
Chon Wong

shi-chiang.li@dot.state.fl.us
chon.wong@dot.state.fl.us

(954) 777-4655
(954) 777-4659

FDOT DISTRICT IV


LEVEL OF SERVICE
ASSESSMENT REPORT



LEGEND


Level of Service

- B
- C
- D
- E
- F



Production Date: 3/31/2017

This data is accurate up to date of production. For further details, please reference the general disclaimer found in front of the document.




INDIAN RIVER COUNTY

2014 DAILY LEVEL OF SERVICE (LOS)

FDOT DISTRICT IV

LEVEL OF SERVICE
ASSESSMENT REPORT



LEGEND

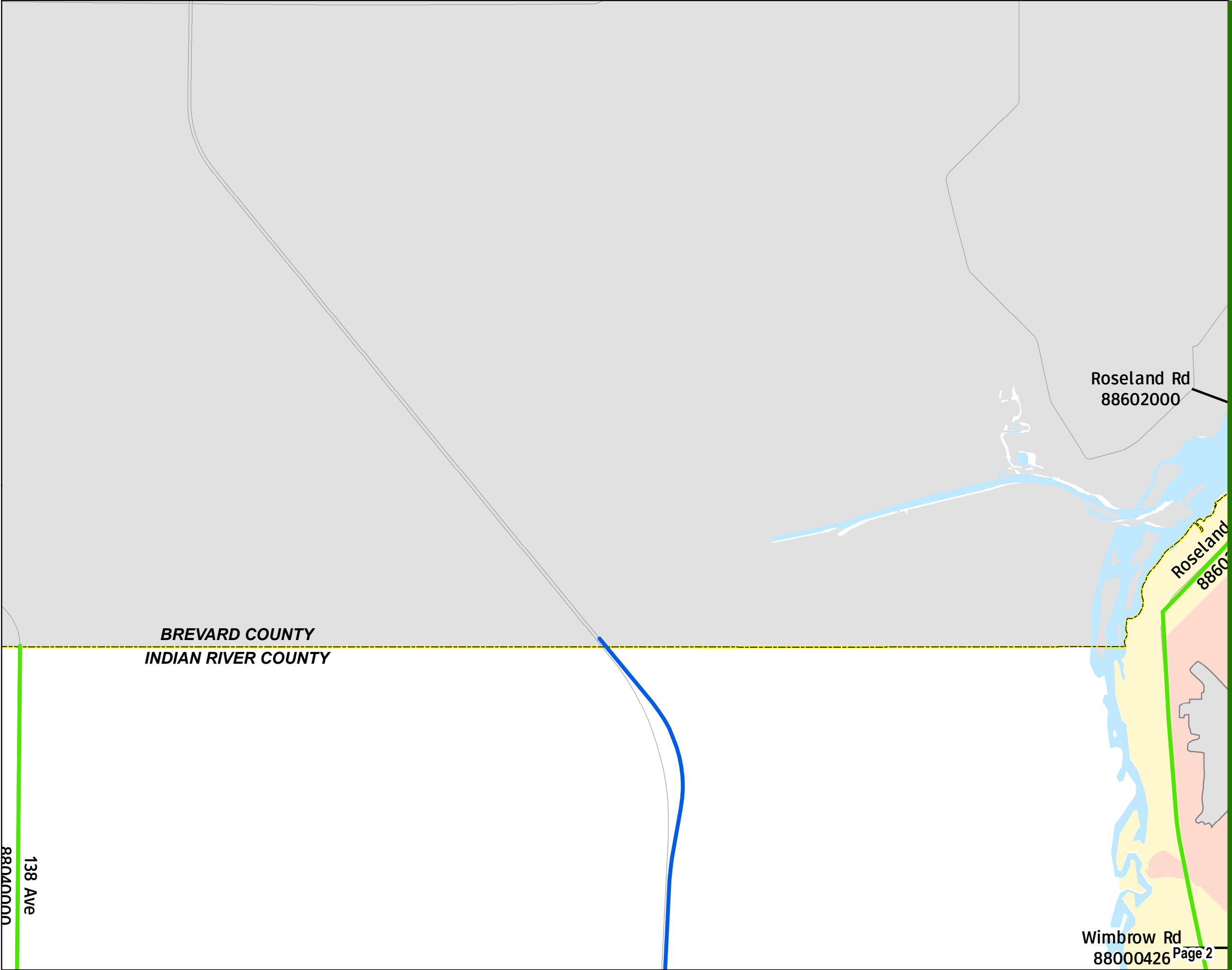
Level of Service

- B
- C
- D
- E
- F



Production Date: 3/31/2017

This data is accurate up to date of production. For further details, please reference the general disclaimer found in front of the document.




INDIAN RIVER COUNTY

2014 DAILY LEVEL OF SERVICE (LOS)

Wimbrow Rd
88000426 Page 2

FDOT DISTRICT IV

LEVEL OF SERVICE
ASSESSMENT REPORT



LEGEND

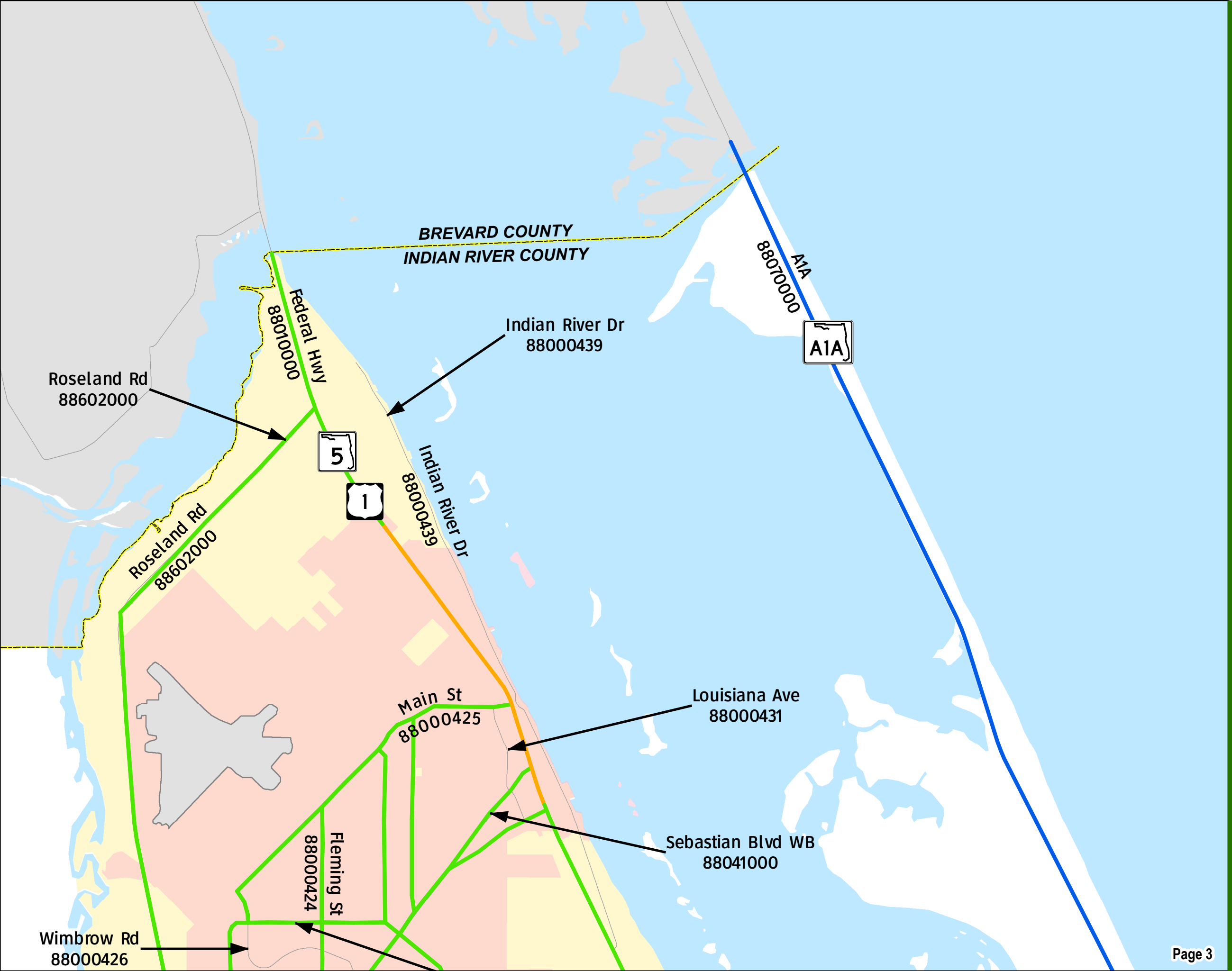
Level of Service

- B
- C
- D
- E
- F



Production Date: 3/31/2017

This data is accurate up to date of production. For further details, please reference the general disclaimer found in front of the document.



FDOT DISTRICT IV

LEVEL OF SERVICE
ASSESSMENT REPORT

LEGEND

Level of Service

B

C

D

E

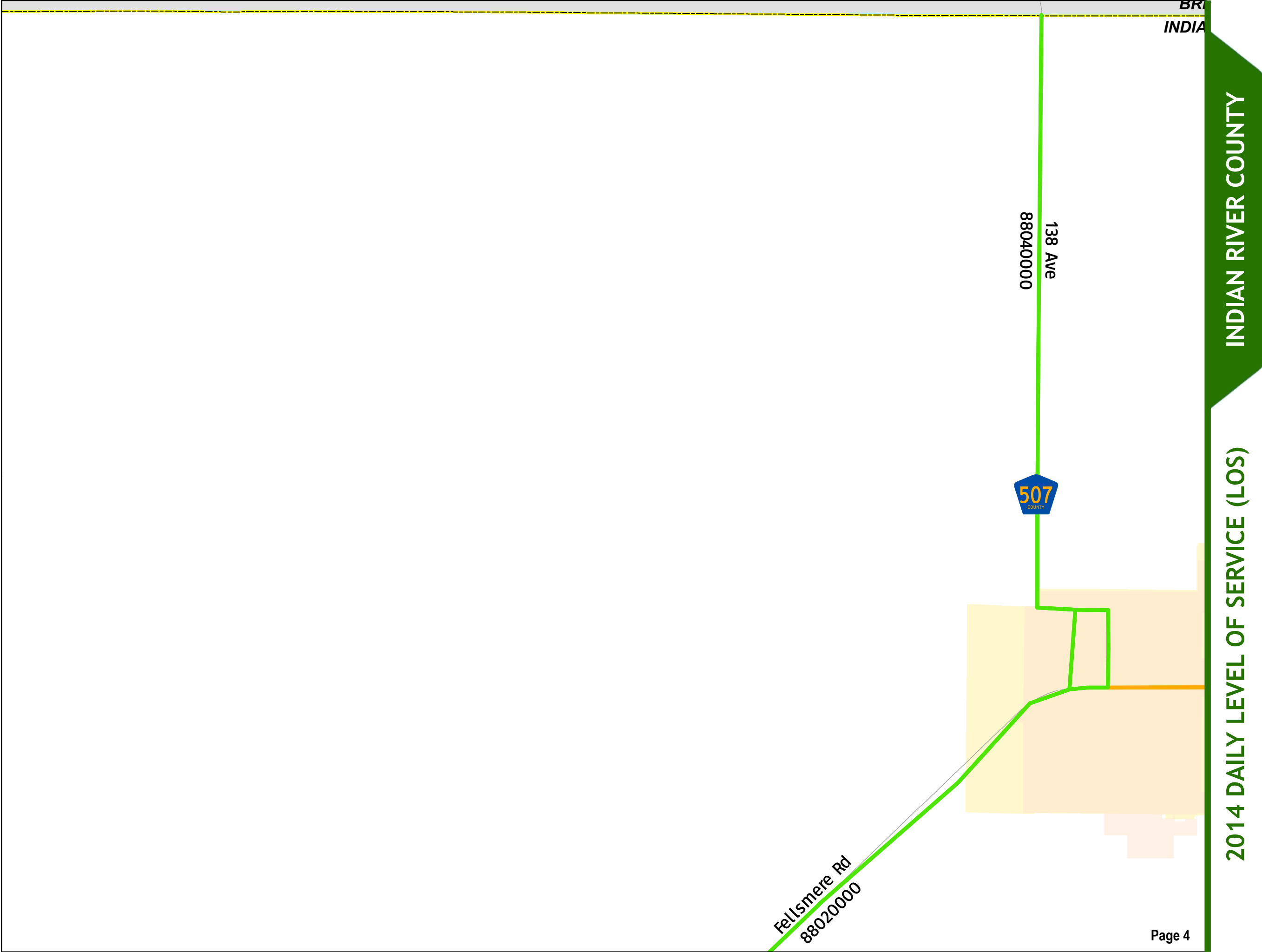
F

00.5

Miles

Production Date: 3/31/2017

This data is accurate up to date of production. For further details, please reference the general disclaimer found in front of the document.



FDOT DISTRICT IV

LEVEL OF SERVICE
ASSESSMENT REPORT

N

W

E

S

LEGEND

Level of Service

B

C

D

E

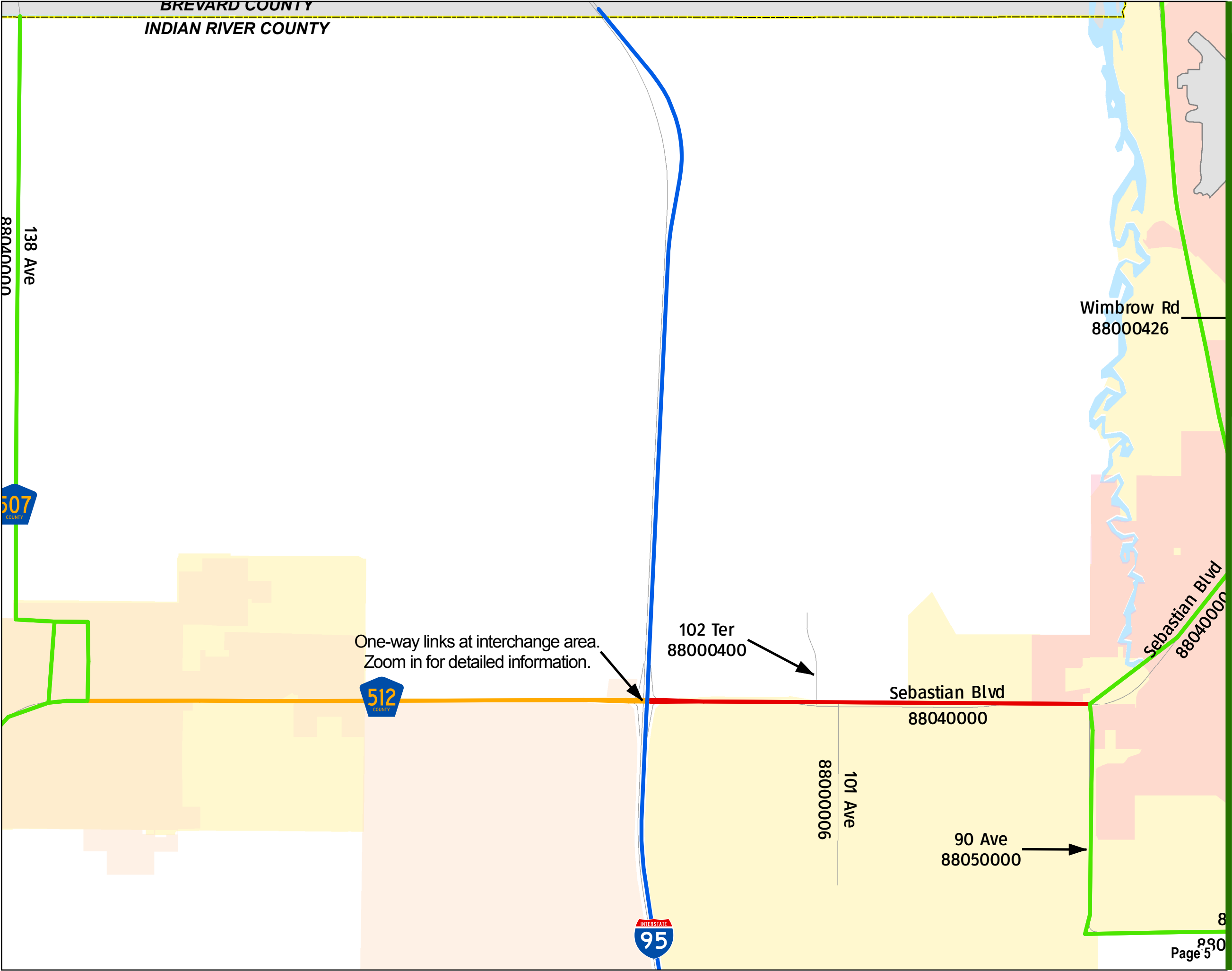
F

00.5

Miles

Production Date: 3/31/2017

This data is accurate up to date of production. For further details, please reference the general disclaimer found in front of the document.



FDOT DISTRICT IV

LEVEL OF SERVICE
ASSESSMENT REPORT

N

W

E

S

LEGEND

Level of Service

B

C

D

E

F

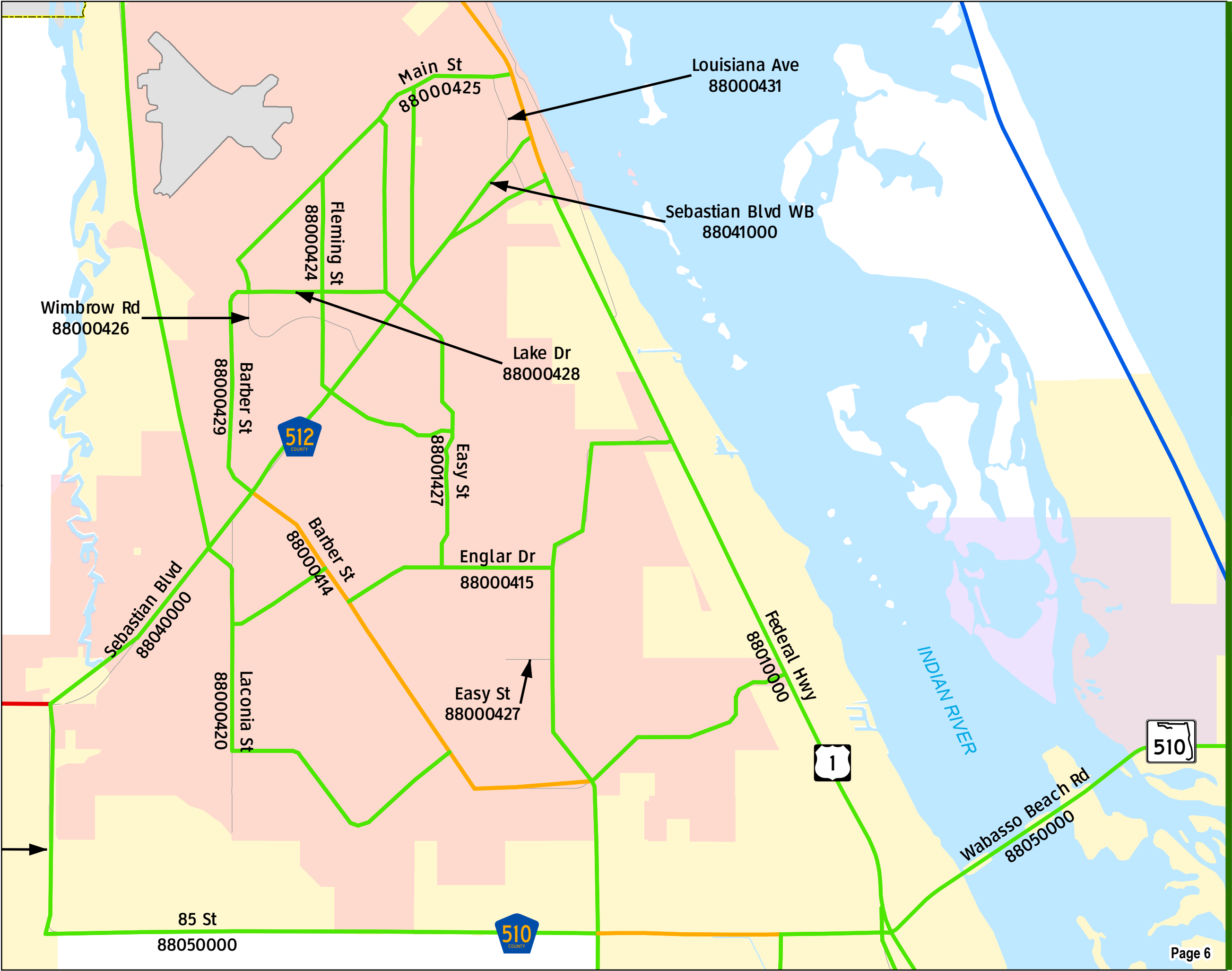
0

0.5

Miles

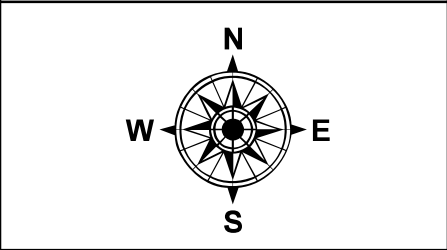
Production Date: 3/31/2017

This data is accurate up to date of production. For further details, please reference the general disclaimer found in front of the document.



FDOT DISTRICT IV

LEVEL OF SERVICE
ASSESSMENT REPORT



LEGEND

Level of Service

- B
- C
- D
- E
- F



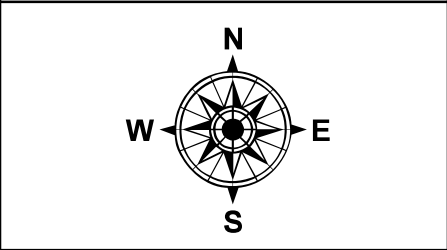
Production Date: 3/31/2017

This data is accurate up to date of production. For further details, please reference the general disclaimer found in front of the document.



FDOT DISTRICT IV


LEVEL OF SERVICE
ASSESSMENT REPORT



LEGEND

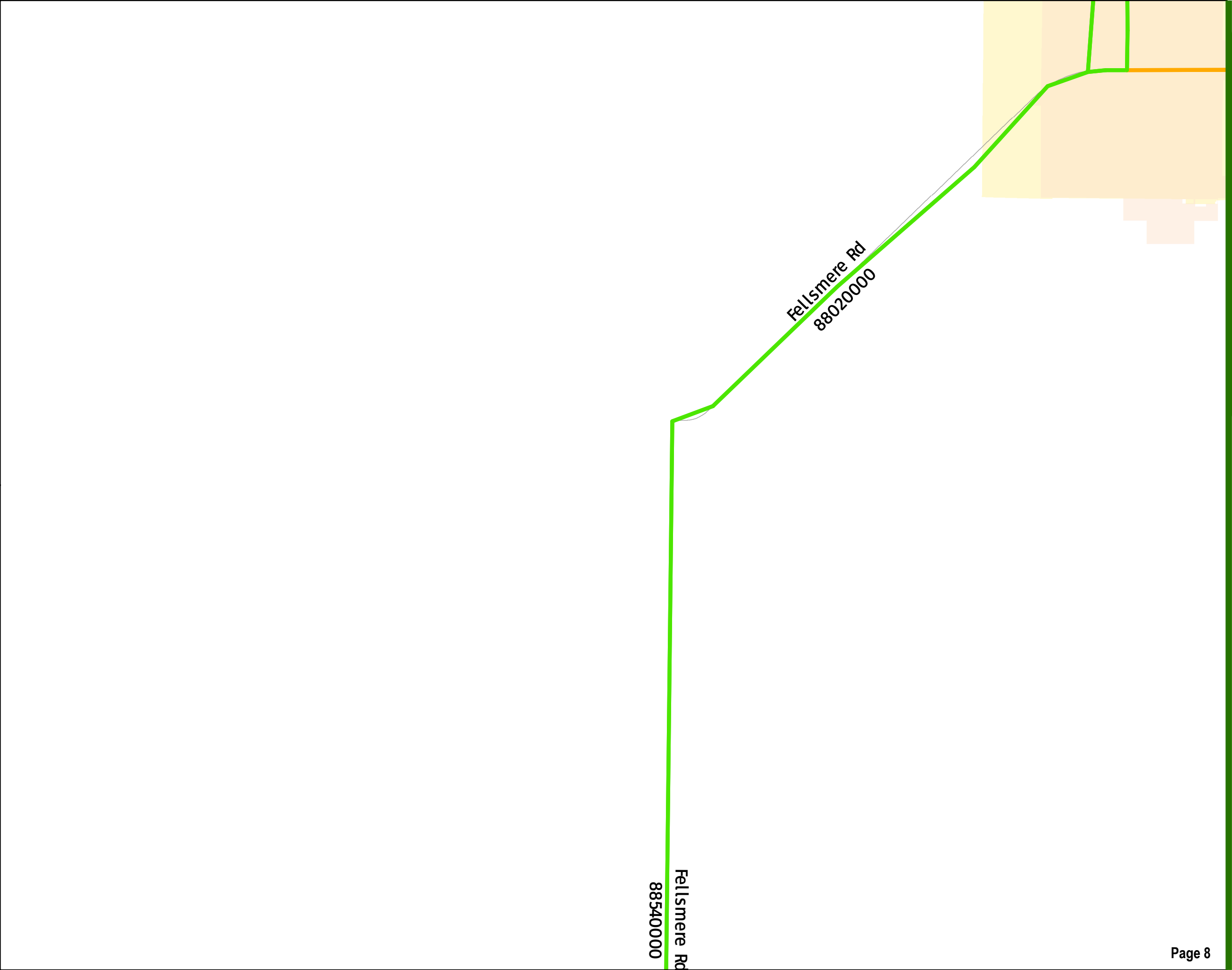
Level of Service

- B
- C
- D
- E
- F



Production Date: 3/31/2017

This data is accurate up to date of production. For further details, please reference the general disclaimer found in front of the document.



FDOT DISTRICT IV

LEVEL OF SERVICE
ASSESSMENT REPORT

LEGEND

Level of Service

B

C

D

E

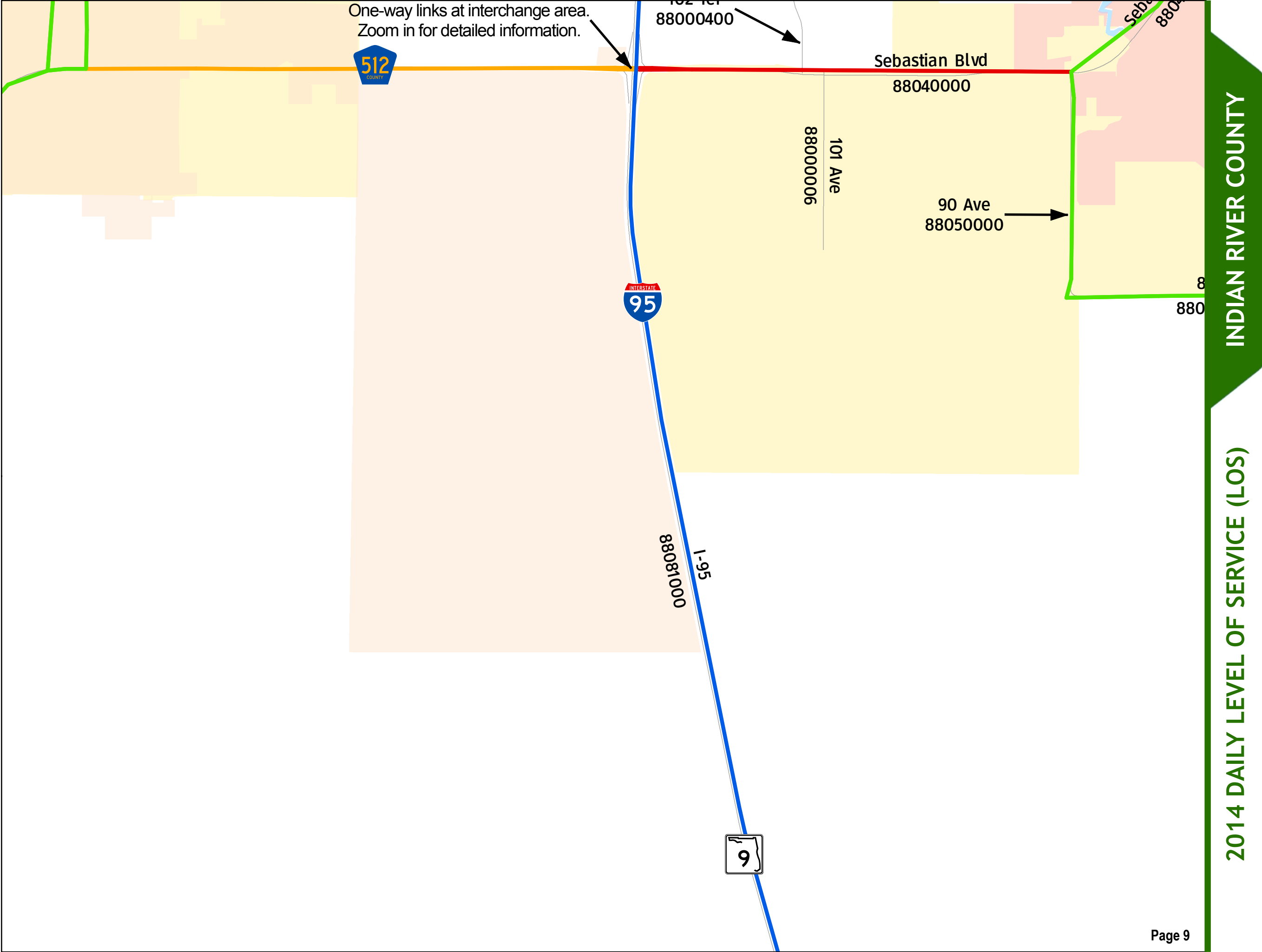
F

00.5

Miles

Production Date: 3/31/2017

This data is accurate up to date of production. For further details, please reference the general disclaimer found in front of the document.



FDOT DISTRICT IV

LEVEL OF SERVICE
ASSESSMENT REPORT

LEGEND

Level of Service

B

C

D

E

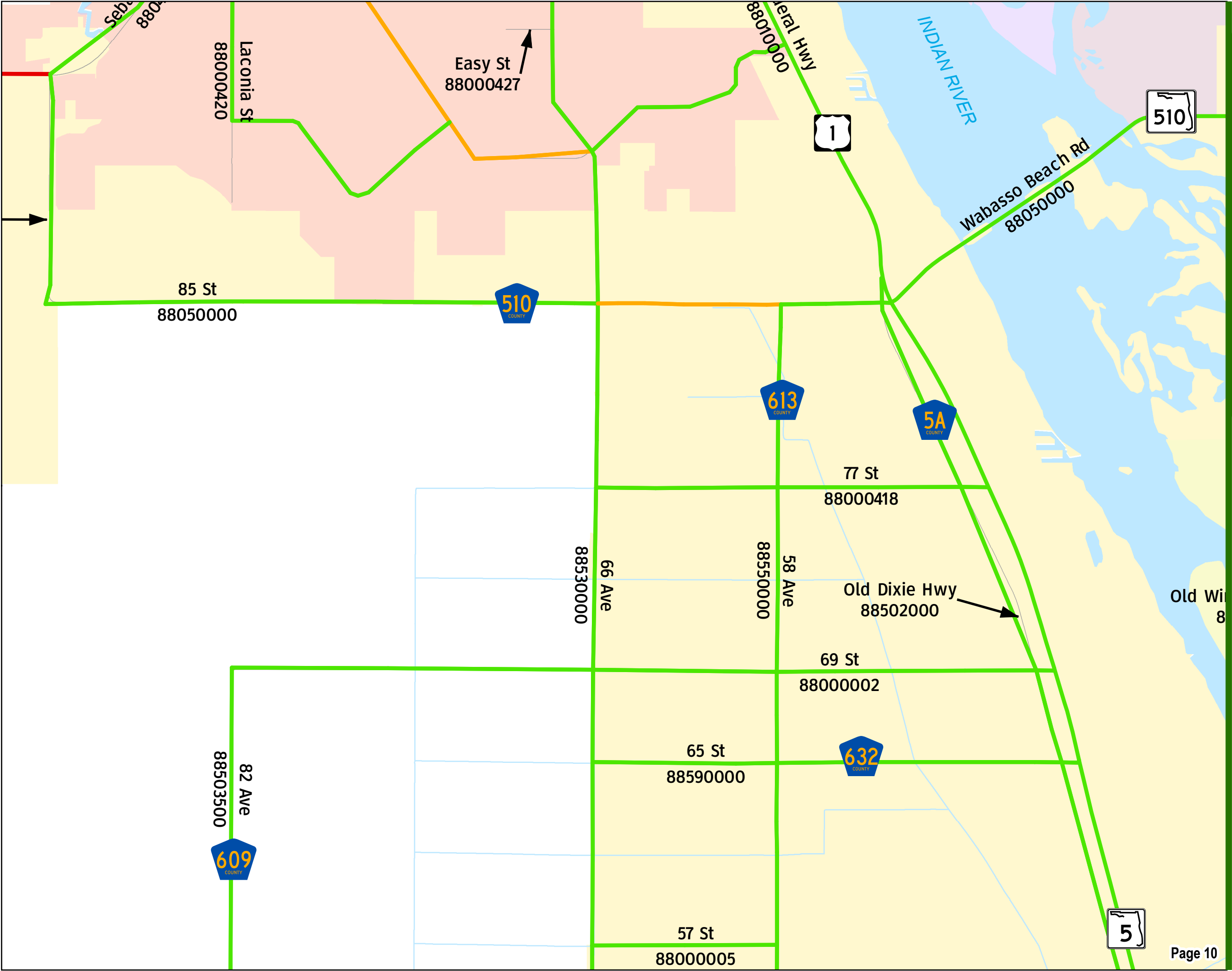
F

00.5

Miles

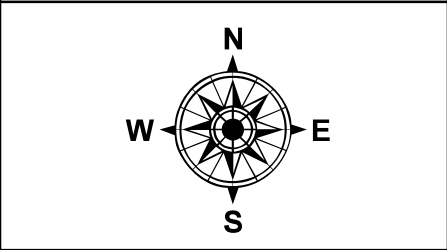
Production Date: 3/31/2017

This data is accurate up to date of production. For further details, please reference the general disclaimer found in front of the document.



FDOT DISTRICT IV

LEVEL OF SERVICE
ASSESSMENT REPORT



LEGEND

Level of Service

- B
- C
- D
- E
- F



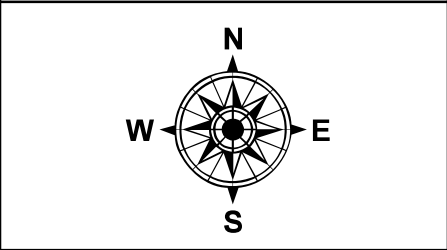
Production Date: 3/31/2017

This data is accurate up to date of production. For further details, please reference the general disclaimer found in front of the document.



FDOT DISTRICT IV

LEVEL OF SERVICE
ASSESSMENT REPORT



LEGEND

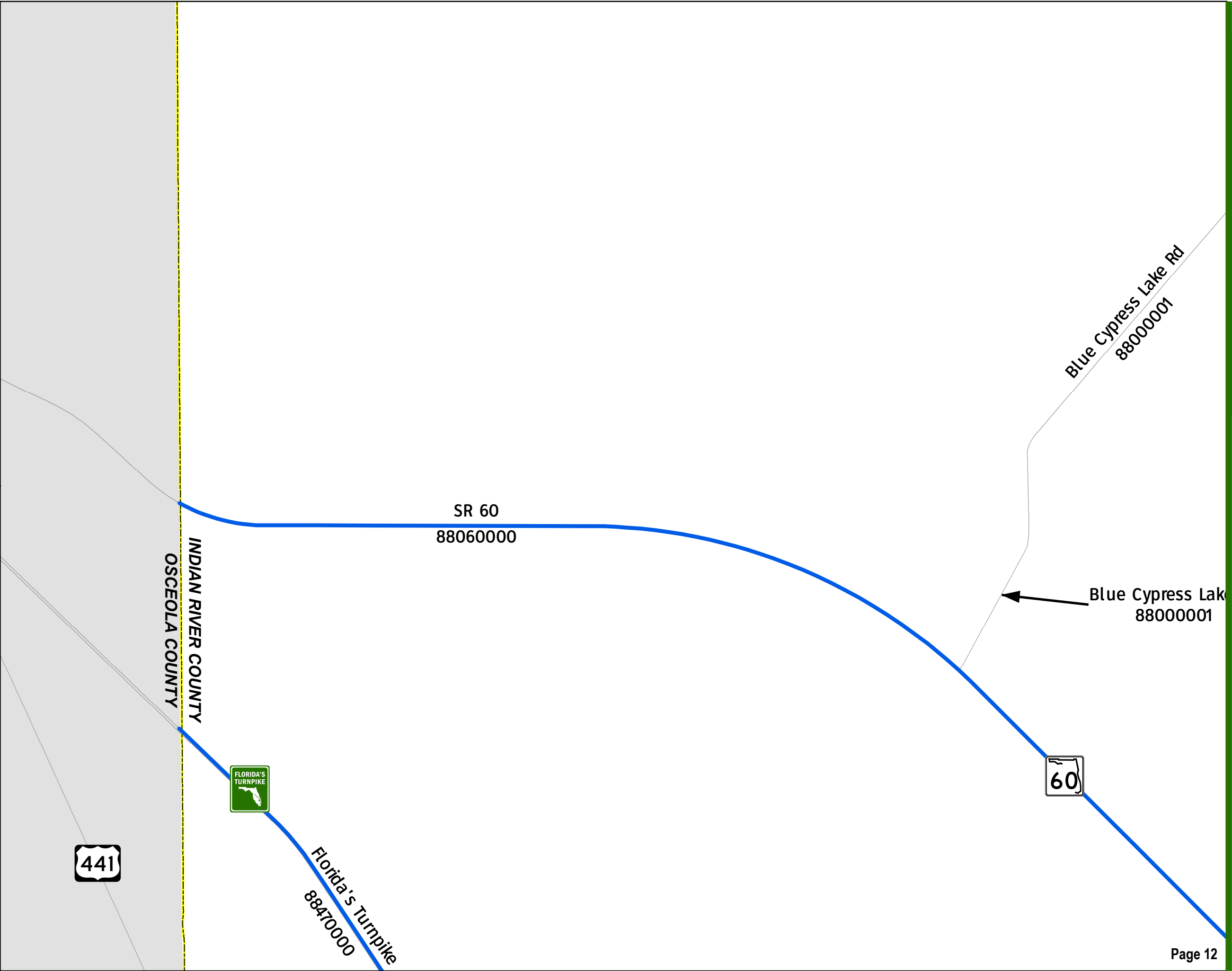
Level of Service

- B
- C
- D
- E
- F



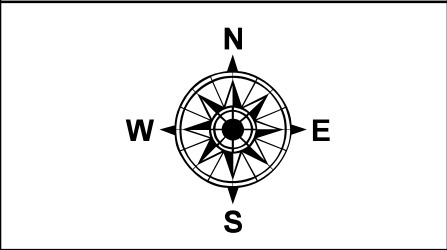
Production Date: 3/31/2017

This data is accurate up to date of production. For further details, please reference the general disclaimer found in front of the document.



FDOT DISTRICT IV

LEVEL OF SERVICE
ASSESSMENT REPORT



LEGEND

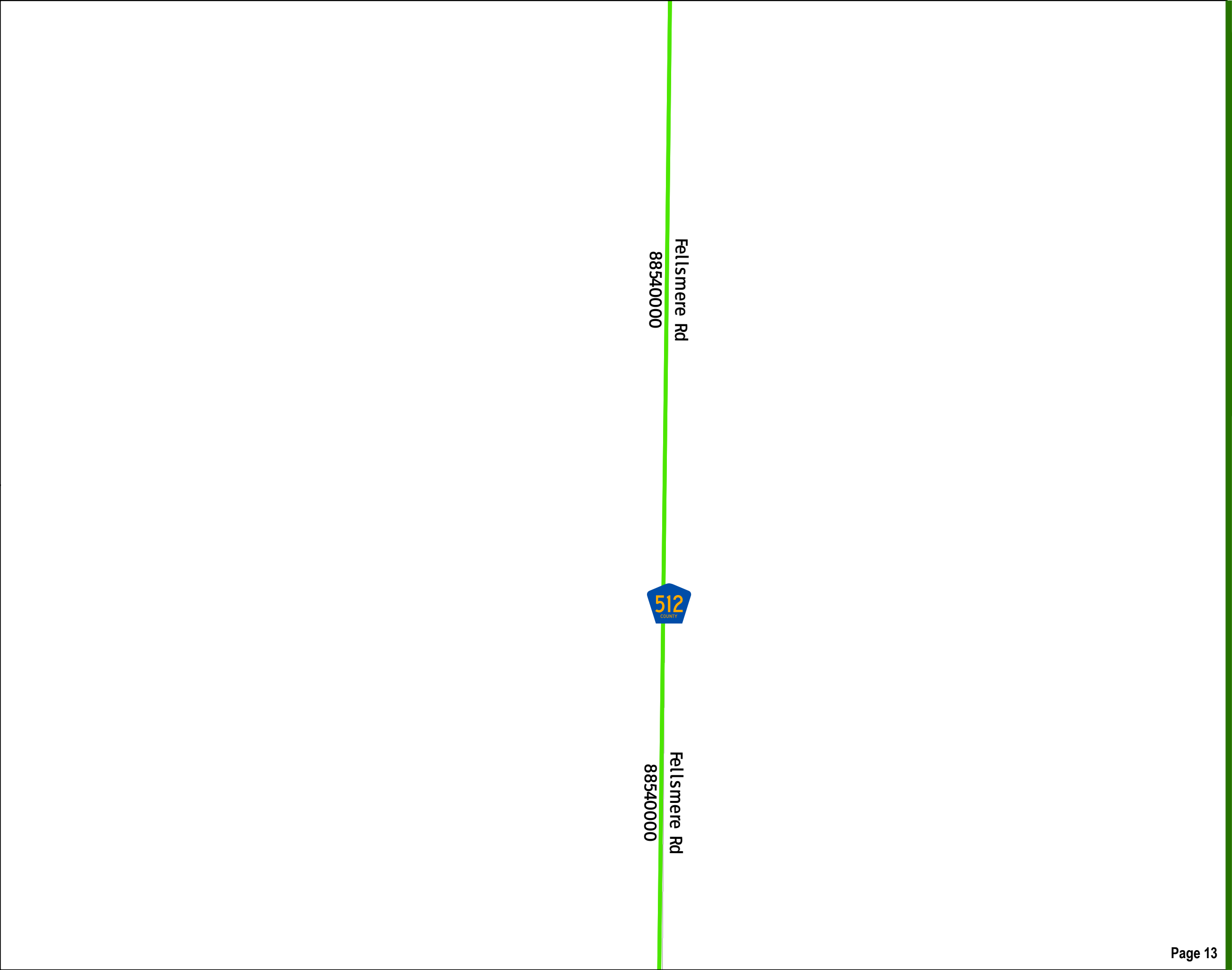
Level of Service

- B
- C
- D
- E
- F



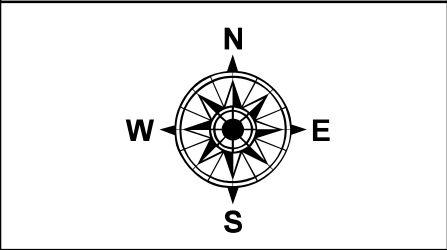
Production Date: 3/31/2017

This data is accurate up to date of production. For further details, please reference the general disclaimer found in front of the document.



FDOT DISTRICT IV

LEVEL OF SERVICE
ASSESSMENT REPORT



LEGEND

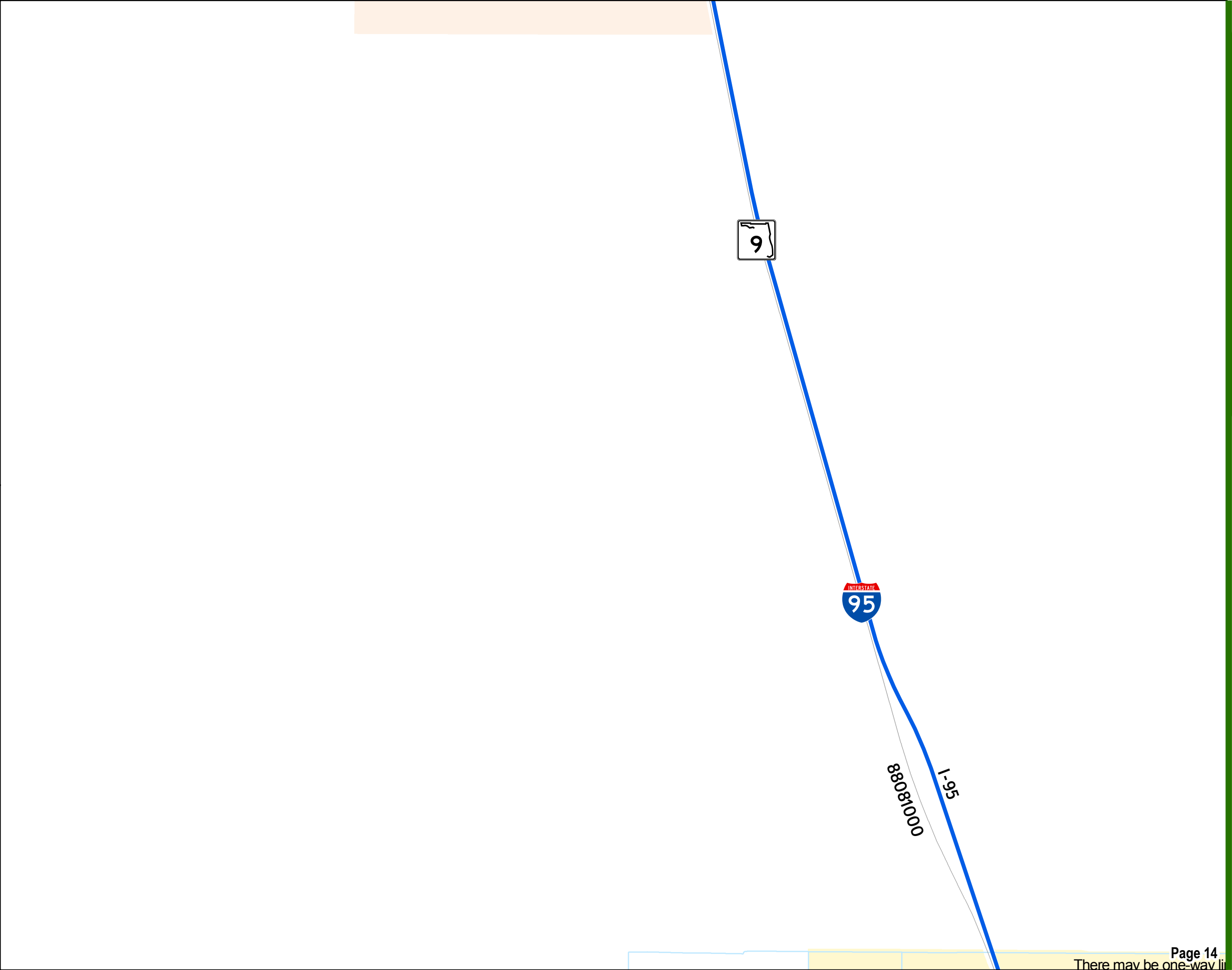
Level of Service

- B
- C
- D
- E
- F



Production Date: 3/31/2017

This data is accurate up to date of production. For further details, please reference the general disclaimer found in front of the document.



FDOT DISTRICT IV

LEVEL OF SERVICE
ASSESSMENT REPORT

N

W

E

S

LEGEND

Level of Service

B

C

D

E

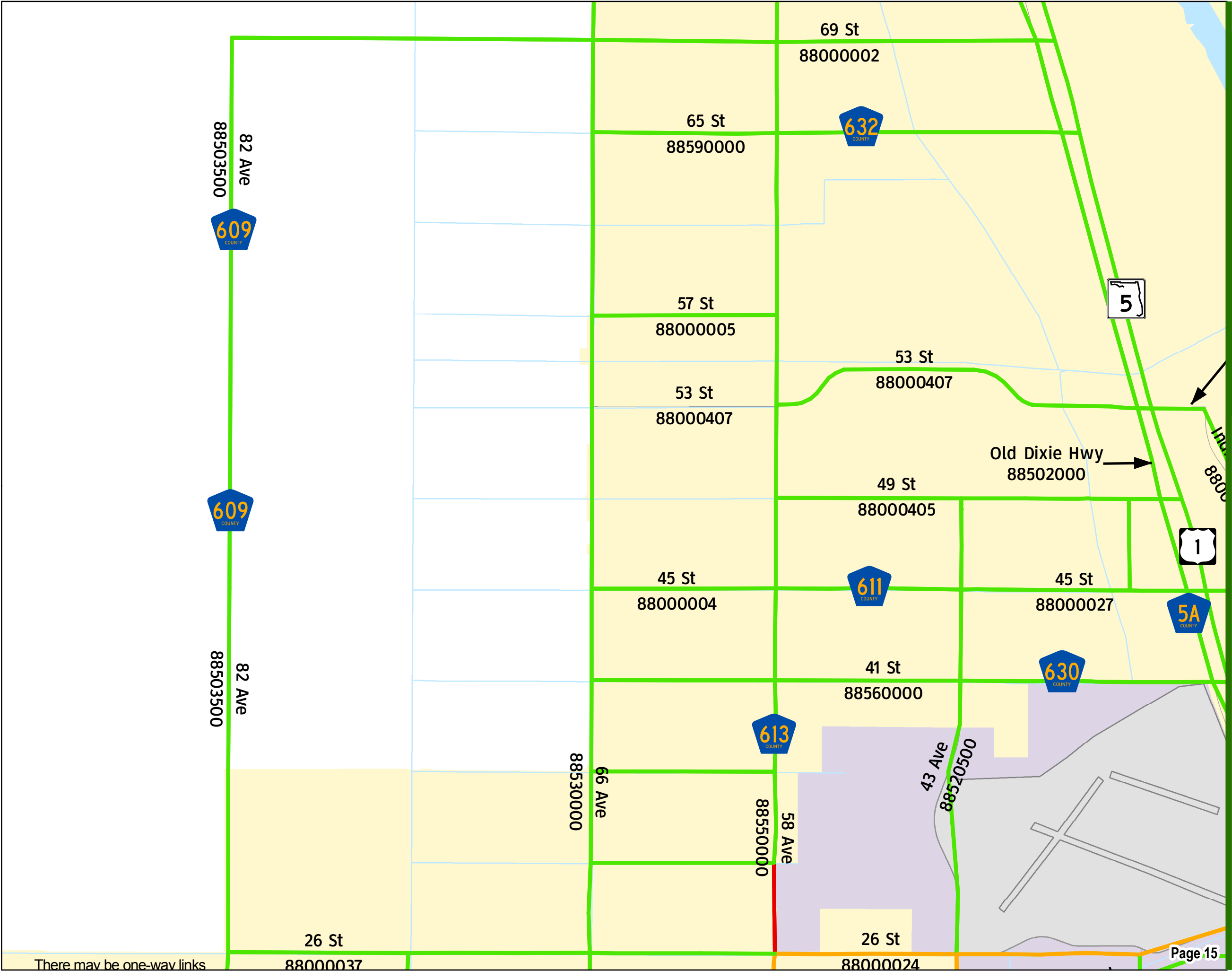
F

00.5

Miles

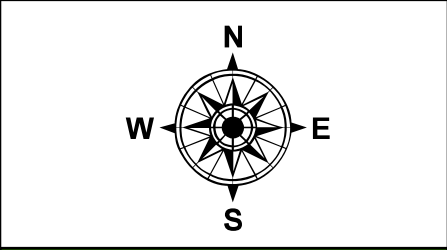
Production Date: 3/31/2017

This data is accurate up to date of production. For further details, please reference the general disclaimer found in front of the document.



FDOT DISTRICT IV LEVEL OF SERVICE ASSESSMENT REPORT

FDOT DISTRICT IV LEVEL OF SERVICE ASSESSMENT REPORT



LEGEND

Level of Service

— B

— C

— D

— E

— F

0 0.5

Miles

Production Date: 3/31/2017

Level of Service

— B

— C

— D

— E

— F

0 0.5

Miles

Production Date: 3/31/2017

Level of Service

— B

— C

— D

— E

— F

0 0.5

Miles

Production Date: 3/31/2017

Level of Service

— B

— C

— D

— E

— F

0 0.5

Miles

Production Date: 3/31/2017

Level of Service

— B

— C

— D

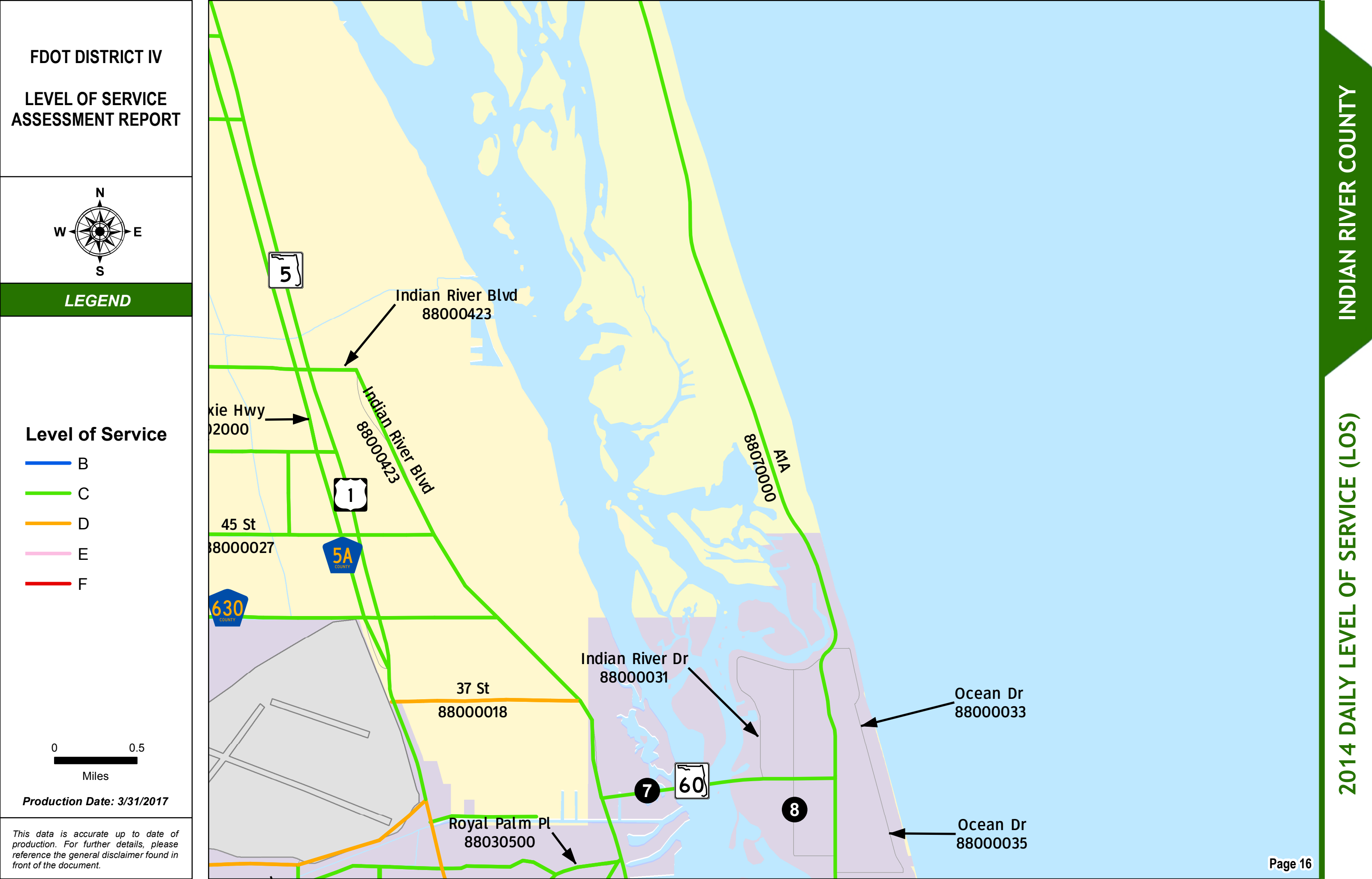
— E

— F

0 0.5

Miles

Production Date: 3/31/2017

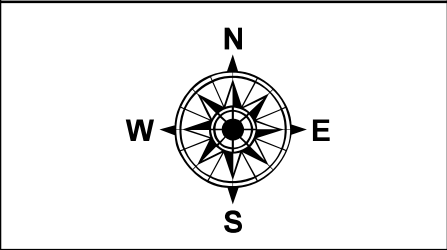


INDIAN RIVER COUNTY

2014 DAILY LEVEL OF SERVICE (LOS)

FDOT DISTRICT IV

LEVEL OF SERVICE
ASSESSMENT REPORT



LEGEND

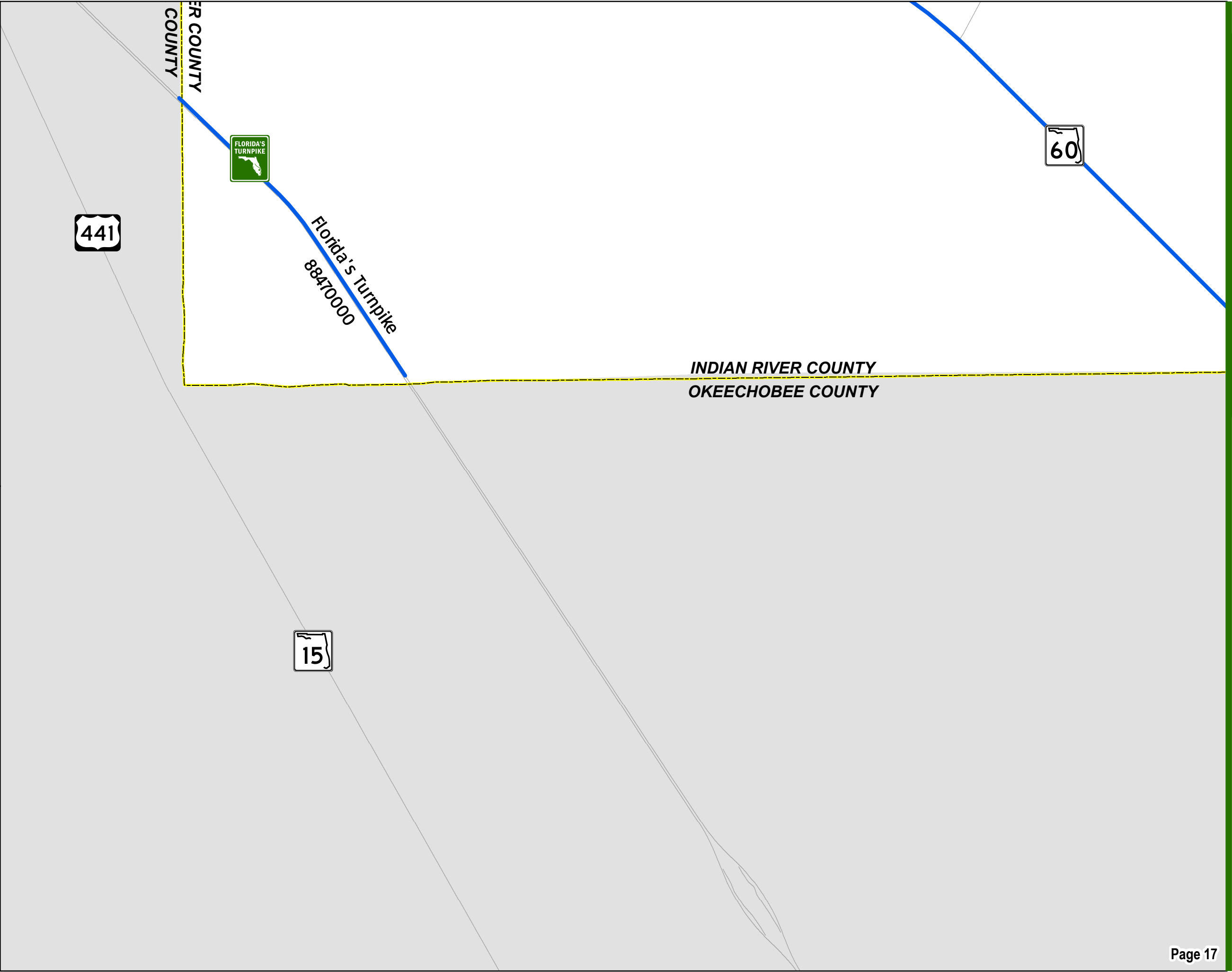
Level of Service

- B
- C
- D
- E
- F



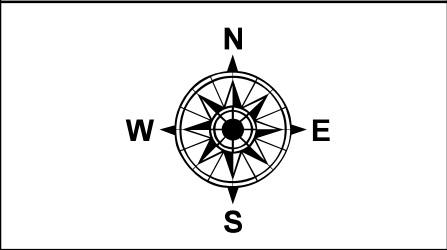
Production Date: 3/31/2017

This data is accurate up to date of production. For further details, please reference the general disclaimer found in front of the document.



FDOT DISTRICT IV

LEVEL OF SERVICE
ASSESSMENT REPORT



LEGEND


Level of Service

- B
- C
- D
- E
- F



Production Date: 3/31/2017

This data is accurate up to date of production. For further details, please reference the general disclaimer found in front of the document.

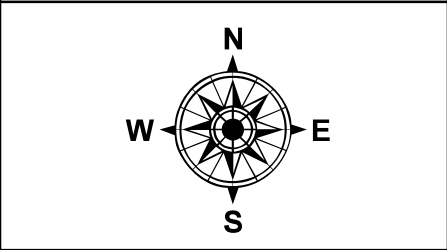


INDIAN RIVER COUNTY

2014 DAILY LEVEL OF SERVICE (LOS)

FDOT DISTRICT IV

LEVEL OF SERVICE
ASSESSMENT REPORT



LEGEND

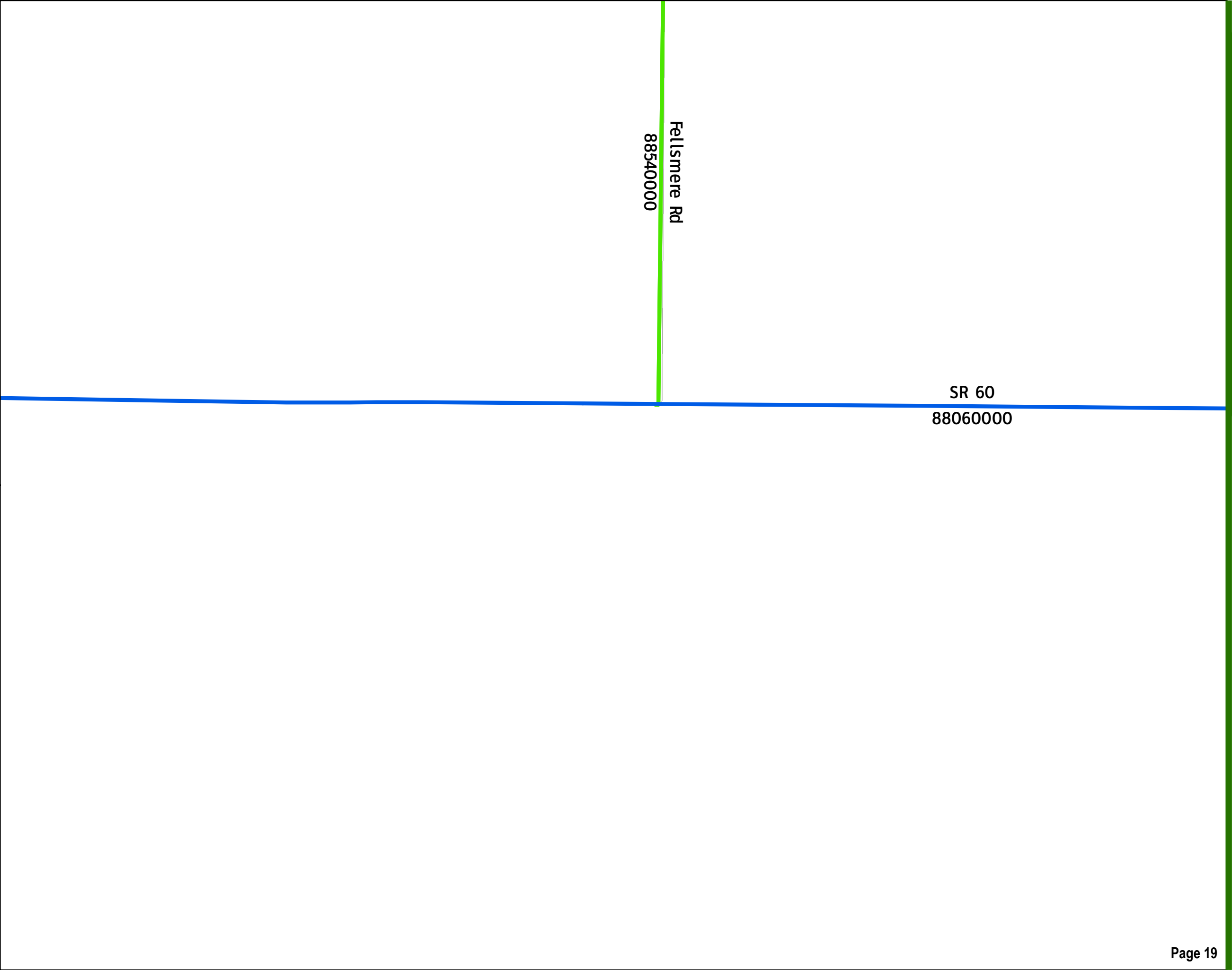
Level of Service

- B
- C
- D
- E
- F



Production Date: 3/31/2017

This data is accurate up to date of production. For further details, please reference the general disclaimer found in front of the document.

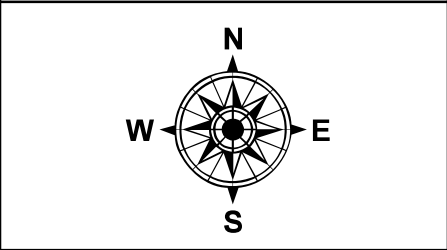


INDIAN RIVER COUNTY

2014 DAILY LEVEL OF SERVICE (LOS)

FDOT DISTRICT IV

LEVEL OF SERVICE
ASSESSMENT REPORT



LEGEND

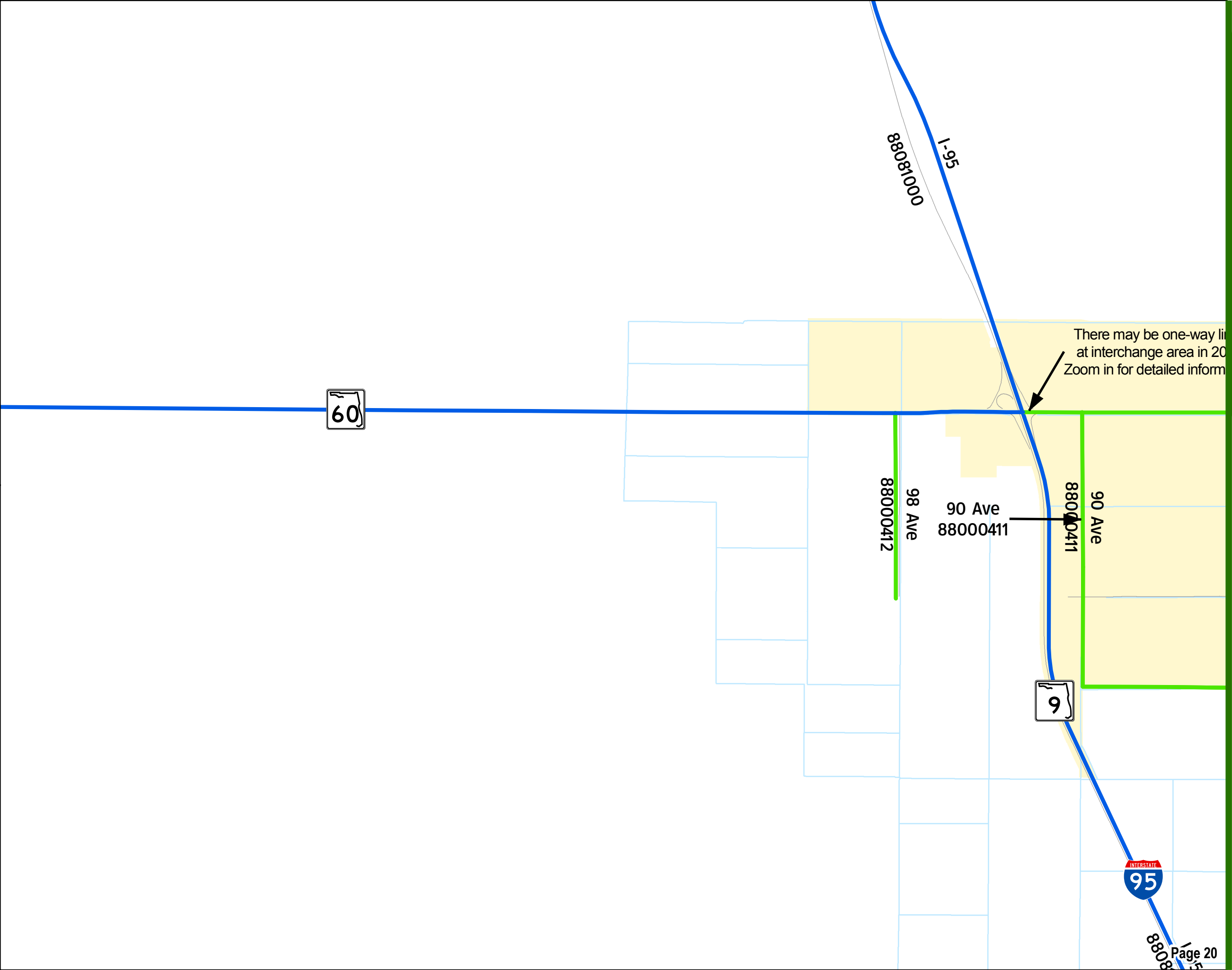
Level of Service

- B
- C
- D
- E
- F



Production Date: 3/31/2017

This data is accurate up to date of production. For further details, please reference the general disclaimer found in front of the document.



INDIAN RIVER COUNTY

2014 DAILY LEVEL OF SERVICE (LOS)

FDOT DISTRICT IV

LEVEL OF SERVICE
ASSESSMENT REPORT

LEGEND

Level of Service

B

C

D

E

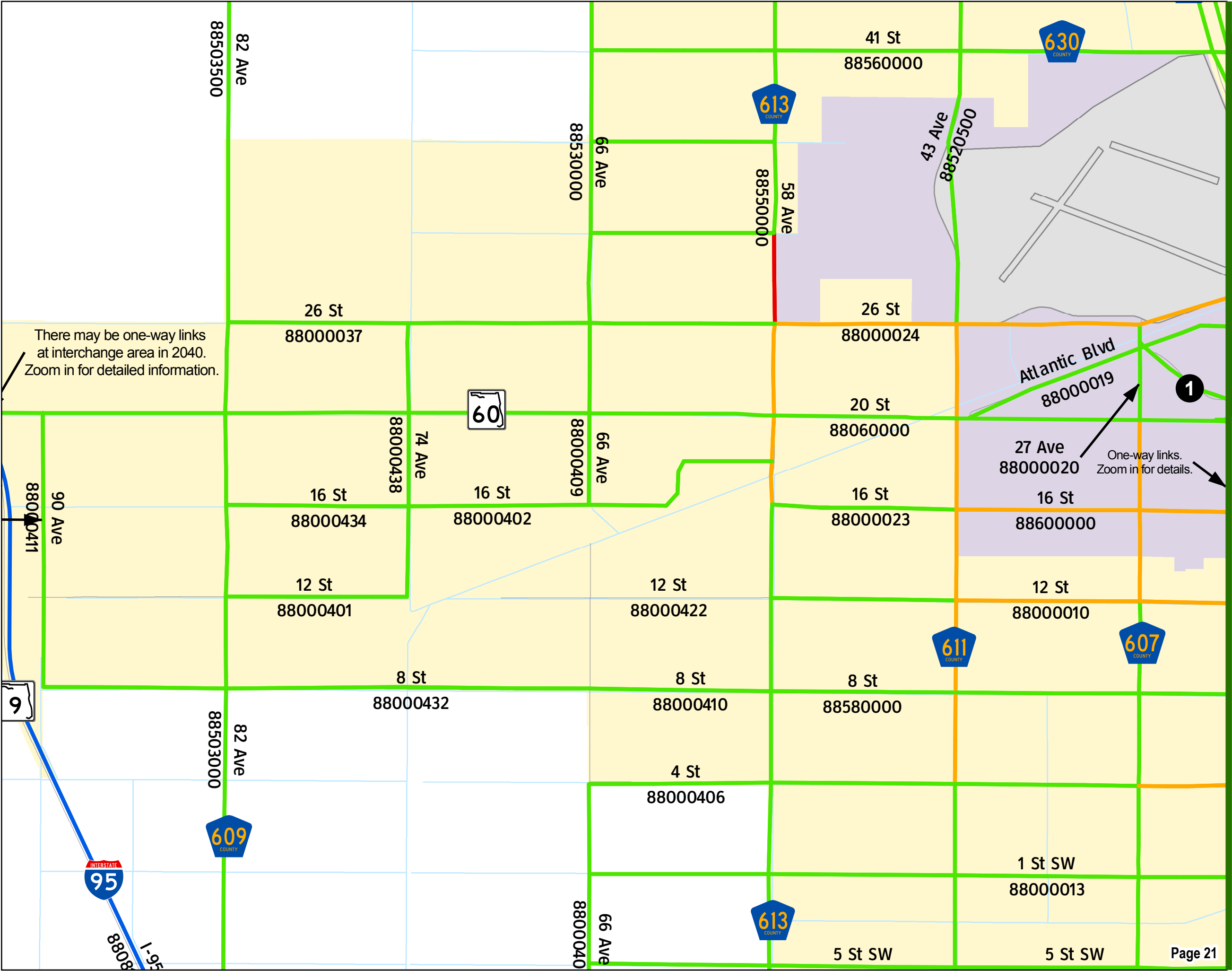
F

00.5

Miles

Production Date: 3/31/2017

This data is accurate up to date of production. For further details, please reference the general disclaimer found in front of the document.



FDOT DISTRICT IV LEVEL OF SERVICE ASSESSMENT REPORT



Level of Service

— B

— C

— D

— E

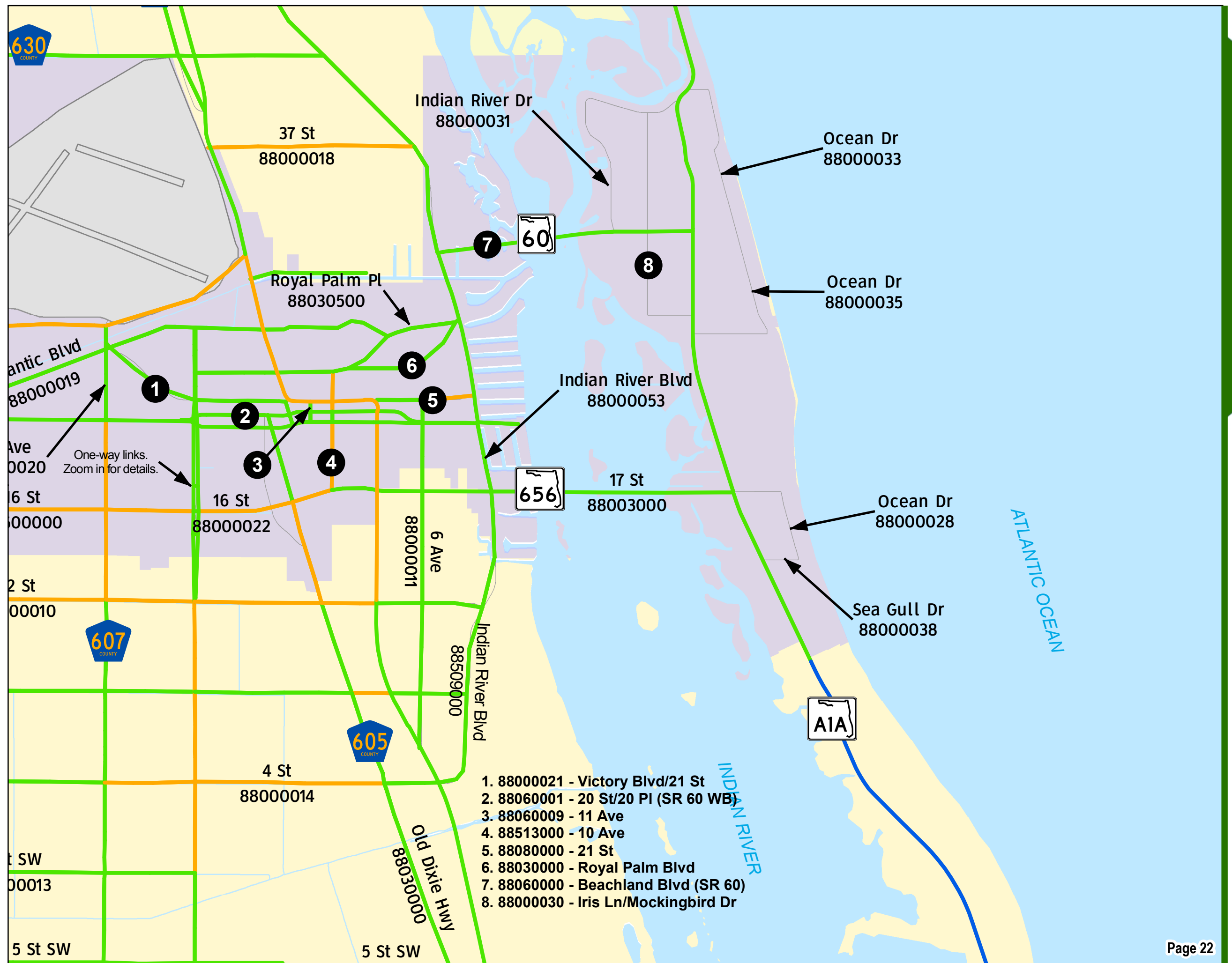
— F

0 0.5

Miles

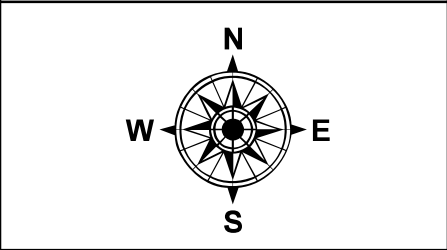
Production Date: 3/31/2017

This data is accurate up to date of production. For further details, please reference the general disclaimer found in front of the document.



FDOT DISTRICT IV

LEVEL OF SERVICE
ASSESSMENT REPORT



LEGEND


Level of Service

- B
- C
- D
- E
- F



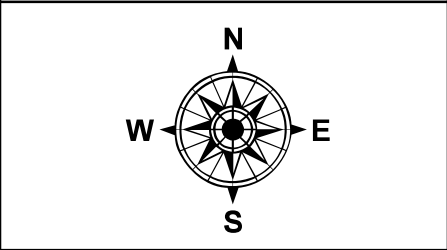
Production Date: 3/31/2017

This data is accurate up to date of production. For further details, please reference the general disclaimer found in front of the document.



FDOT DISTRICT IV

LEVEL OF SERVICE
ASSESSMENT REPORT



LEGEND

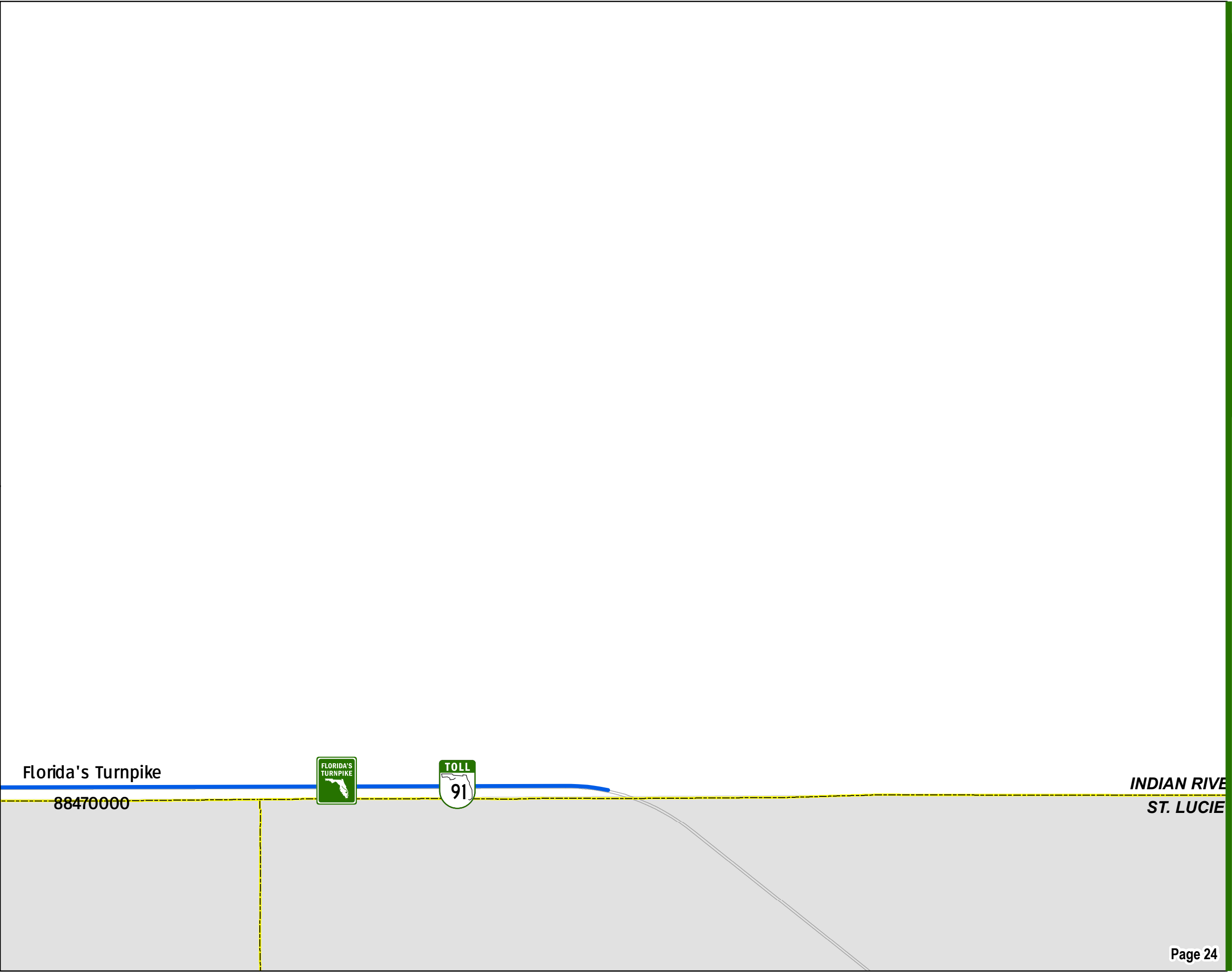
Level of Service

- B
- C
- D
- E
- F



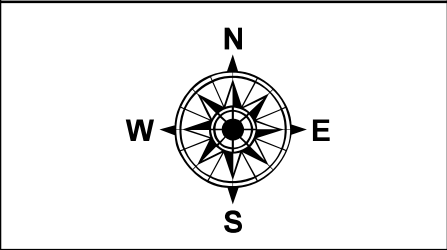
Production Date: 3/31/2017

This data is accurate up to date of production. For further details, please reference the general disclaimer found in front of the document.



FDOT DISTRICT IV

LEVEL OF SERVICE
ASSESSMENT REPORT



LEGEND


Level of Service

- B
- C
- D
- E
- F



Production Date: 3/31/2017

This data is accurate up to date of production. For further details, please reference the general disclaimer found in front of the document.



INDIAN RIVER COUNTY

2014 DAILY LEVEL OF SERVICE (LOS)

FDOT DISTRICT IV

LEVEL OF SERVICE
ASSESSMENT REPORT

N

W

E

S

LEGEND

Level of Service

B

C

D

E

F

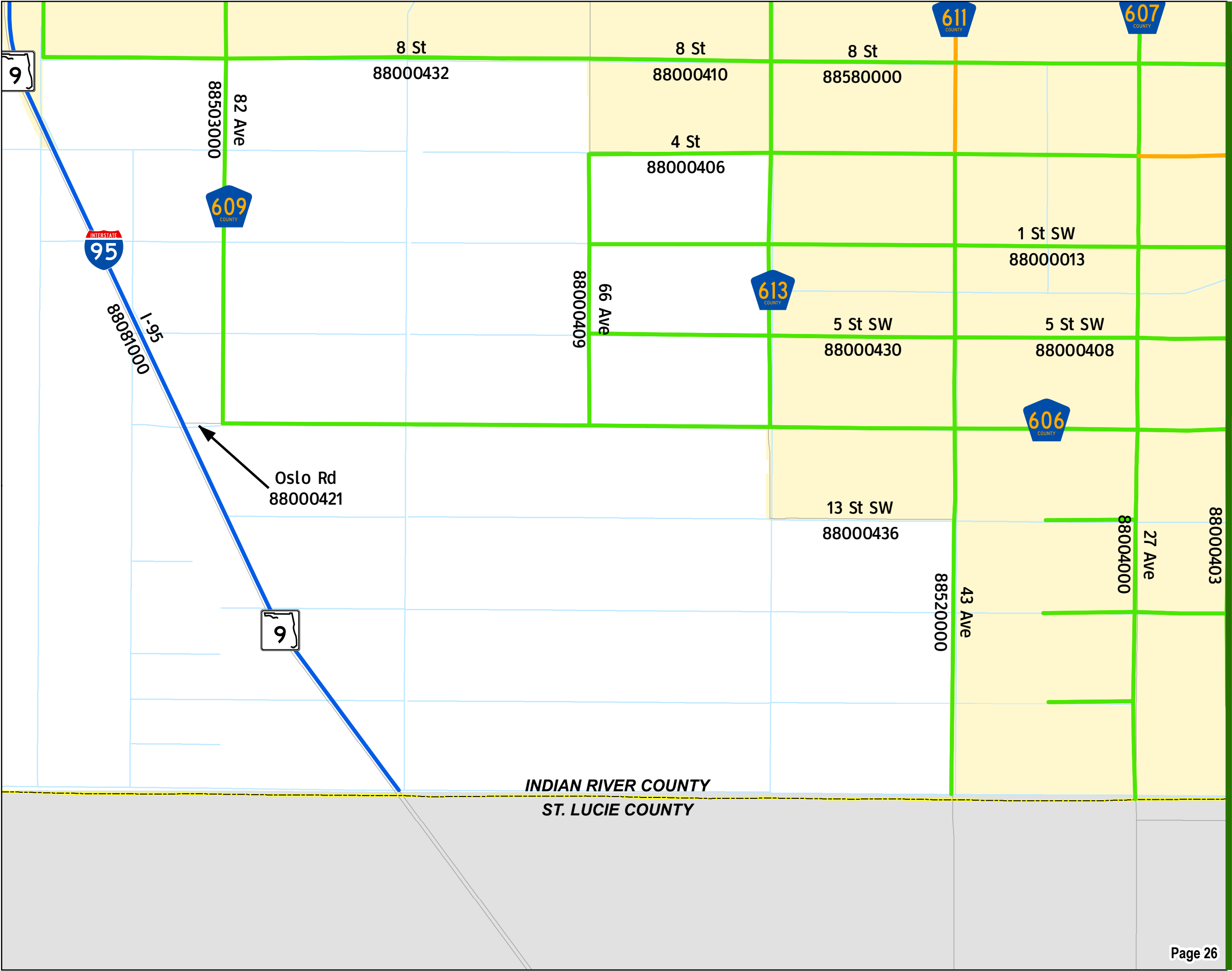
0

0.5

Miles

Production Date: 3/31/2017

This data is accurate up to date of production. For further details, please reference the general disclaimer found in front of the document.




INDIAN RIVER COUNTY

2014 DAILY LEVEL OF SERVICE (LOS)

FDOT DISTRICT IV

LEVEL OF SERVICE
ASSESSMENT REPORT



LEGEND

Level of Service

B

C

D

E

F

00.5

Miles

Production Date: 3/31/2017

This data is accurate up to date of production. For further details, please reference the general disclaimer found in front of the document.

