

2040 DAILY LEVEL OF SERVICE: INDEX MAP

SERIES INFORMATION

Level of Service (LOS) is a quantitative stratification of the quality of service of a roadway into six letter grade levels, "A" through "F", with "A" being the best and "F" being the worst. LOS provides a planning and preliminary engineering technique to address multimodal service inside the roadway environment (essentially inside the roadway right-of-way). Capacity conceptually relates to the maximum number of vehicles or persons that can pass a point on a roadway in a given amount of time under prevailing conditions. With the "A" through "F" LOS scheme, traffic engineers are much better able to explain to the general public and elected officials operating and design concepts of roadways. Level of Service is calculated based on a number of different variables, including (but not limited to) number of lanes, traffic volume, speed limit, frequency and spacing of signalized intersections and median type.

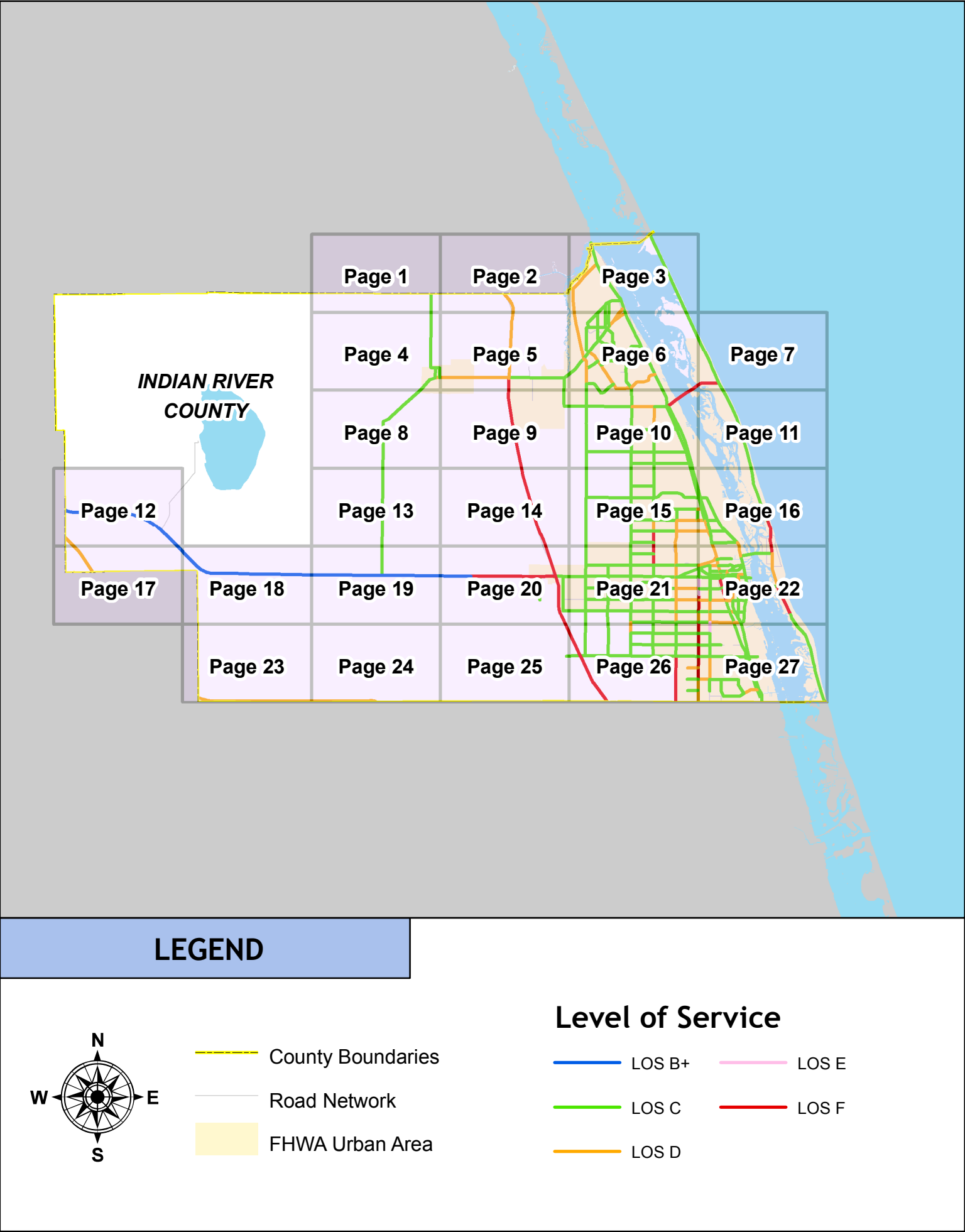
For more information, visit <http://www.dot.state.fl.us/planning/systems/programs/sm/los/default.shtm>

Notes:

- 1. The data presented in this map series is accurate up to date of production.
- 2. The maps are intended for planning purposes only.
- 3. The 2014 LOS reported along State Highway System (SHS) facilities are consistent with the FDOT Annual LOS Reporting.
- 4. The 2014 LOS reported along the non-SHS facilities are derived from the adopted and refined travel demand models.

Data Source:

- 1. FDOT Annual LOS reporting, July 2015.
- 2. Southeast Florida Regional Planning Model 7 - Analyst version, April 2016.
- 3. Treasure Coast Regional Planning Model 4 - Analyst version, April 2016.
- 4. Selected PD&E studies as completed for or by FDOT D4 staff, within the last 5 years.
- 5. Base map is developed and maintained by the FDOT Transportation Statistics (TranStat) Office.



CONTACT INFORMATION

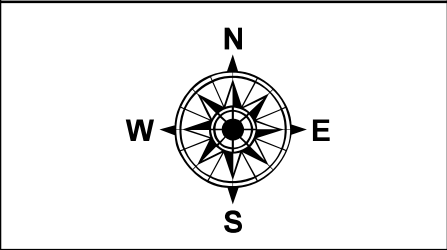
Shi-Chiang Li
Chon Wong

shi-chiang.li@dot.state.fl.us
chon.wong@dot.state.fl.us

(954) 777-4655
(954) 777-4659

FDOT DISTRICT IV


LEVEL OF SERVICE
ASSESSMENT REPORT



LEGEND


Level of Service

- B
- C
- D
- E
- F



Production Date: 3/31/2017

This data is accurate up to date of production. For further details, please reference the general disclaimer found in front of the document.




INDIAN RIVER COUNTY

2040 DAILY LEVEL OF SERVICE (LOS)

FDOT DISTRICT IV

LEVEL OF SERVICE
ASSESSMENT REPORT



LEGEND

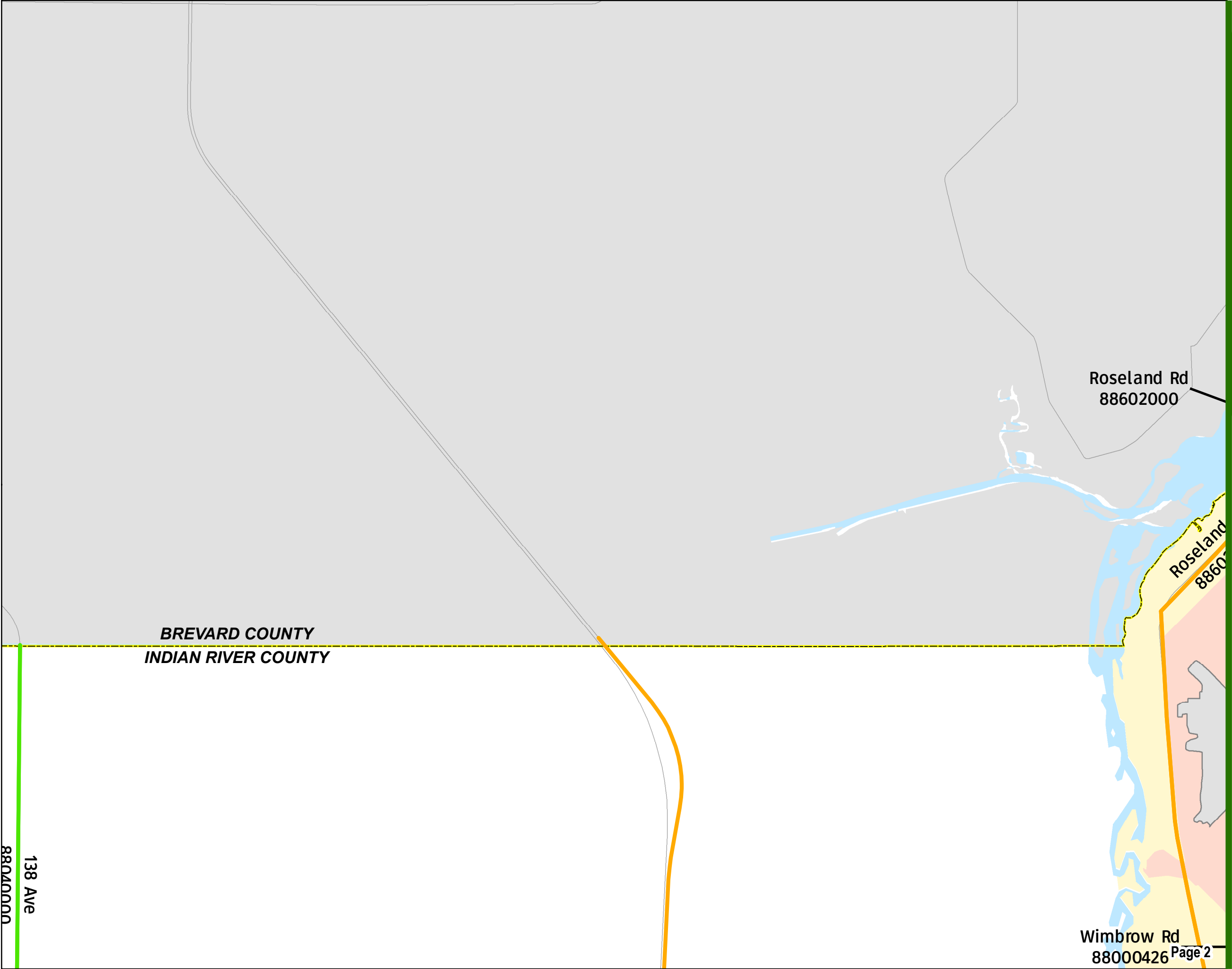
Level of Service

- B
- C
- D
- E
- F



Production Date: 3/31/2017

This data is accurate up to date of production. For further details, please reference the general disclaimer found in front of the document.




INDIAN RIVER COUNTY

2040 DAILY LEVEL OF SERVICE (LOS)

Wim brow Rd
88000426 Page 2

FDOT DISTRICT IV

LEVEL OF SERVICE
ASSESSMENT REPORT



LEGEND

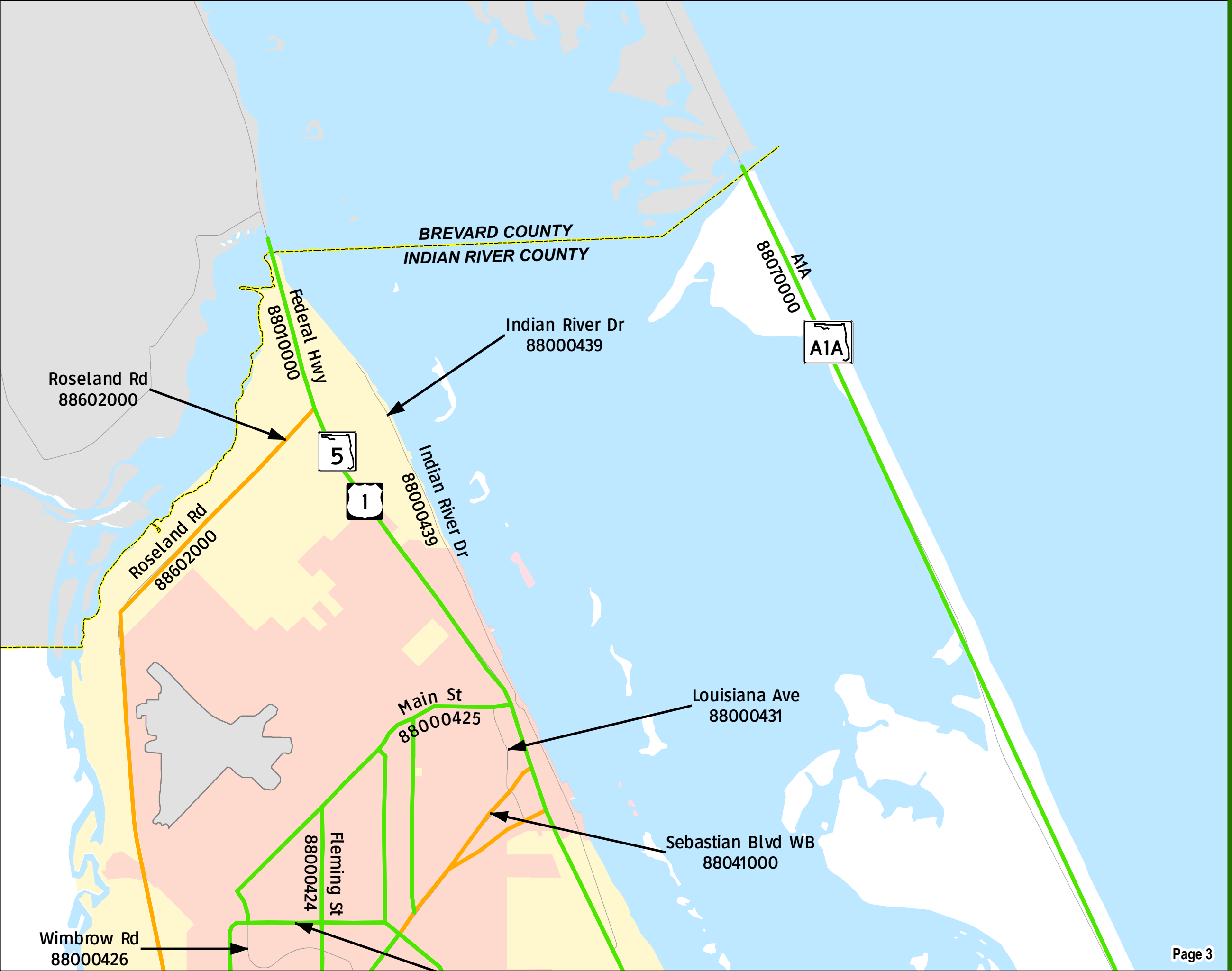
Level of Service

- B
- C
- D
- E
- F



Production Date: 3/31/2017

This data is accurate up to date of production. For further details, please reference the general disclaimer found in front of the document.



FDOT DISTRICT IV

LEVEL OF SERVICE
ASSESSMENT REPORT

N

W

E

S

LEGEND

Level of Service

B

C

D

E

F

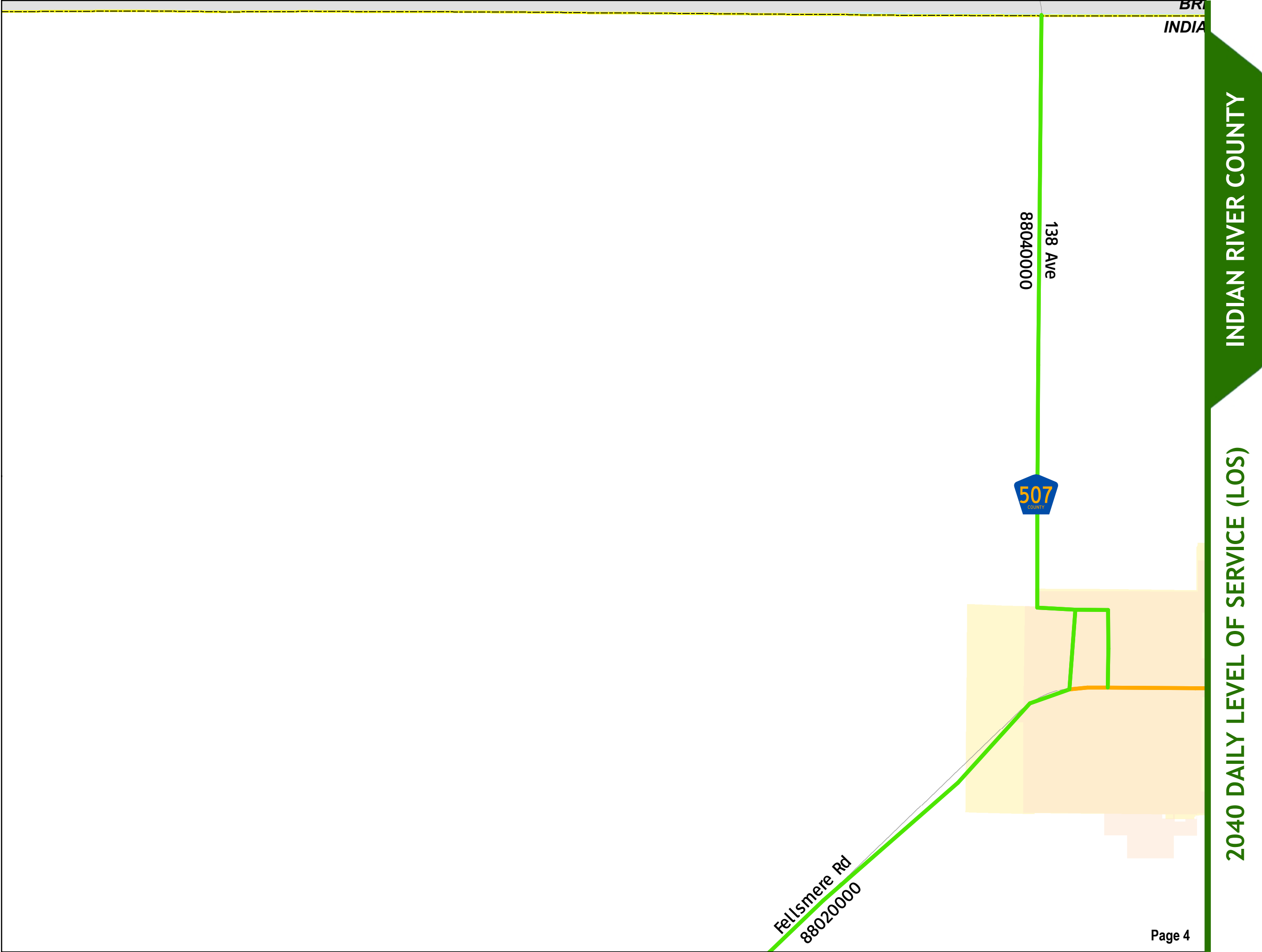
0

0.5

Miles

Production Date: 3/31/2017

This data is accurate up to date of production. For further details, please reference the general disclaimer found in front of the document.



FDOT DISTRICT IV LEVEL OF SERVICE ASSESSMENT REPORT



Level of Service

— B

— C

— D

— E

— F

0 0.5

Miles

Production Date: 3/31/2017

This data is accurate up to date of production. For further details, please reference the general disclaimer found in front of the document.

This map shows the interchange area of Sebastian Blvd (88040000) and Interstate 95 (88050000). The map highlights the one-way links at the interchange area, with a note: "One-way links at interchange area. Zoom in for detailed information." The map also shows the following roads and their identifiers:

- 138 Ave (88040000)
- 102 Ter (88000400)
- 101 Ave (88000006)
- 90 Ave (88050000)
- Wimbrow Rd (88000426)
- Sebastian Blvd (88040000)

The map includes county labels: BREVARD COUNTY and INDIAN RIVER COUNTY. The map also shows the Interstate 95 (95) shield and the 507 and 512 county shields.

Page 5

2040 DAILY LEVEL OF SERVICE (LOS)

FDOT DISTRICT IV

LEVEL OF SERVICE
ASSESSMENT REPORT

N

W

E

S

LEGEND

Level of Service

B

C

D

E

F

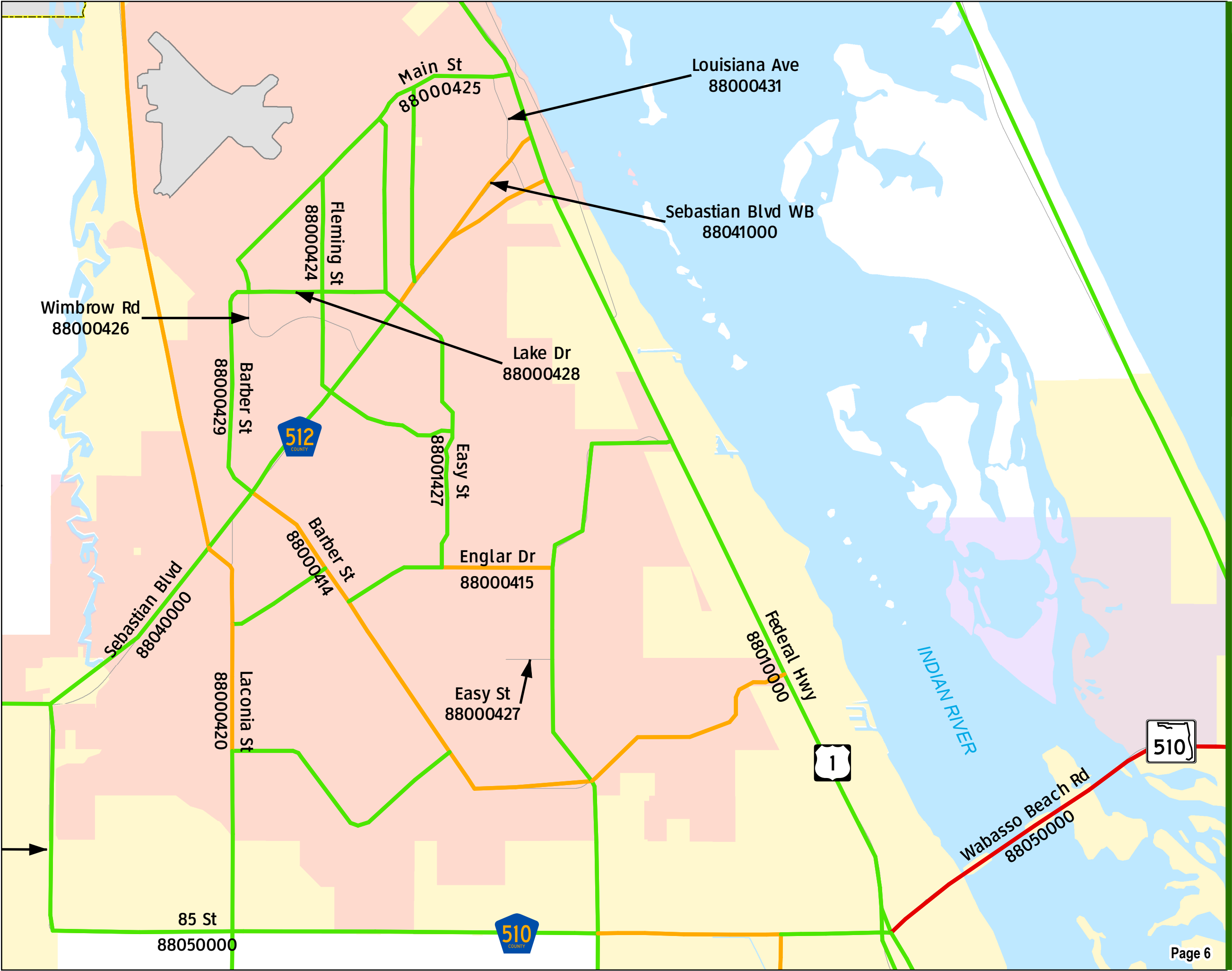
0

0.5

Miles

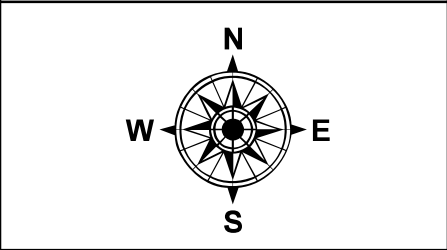
Production Date: 3/31/2017

This data is accurate up to date of production. For further details, please reference the general disclaimer found in front of the document.



FDOT DISTRICT IV

LEVEL OF SERVICE
ASSESSMENT REPORT



LEGEND

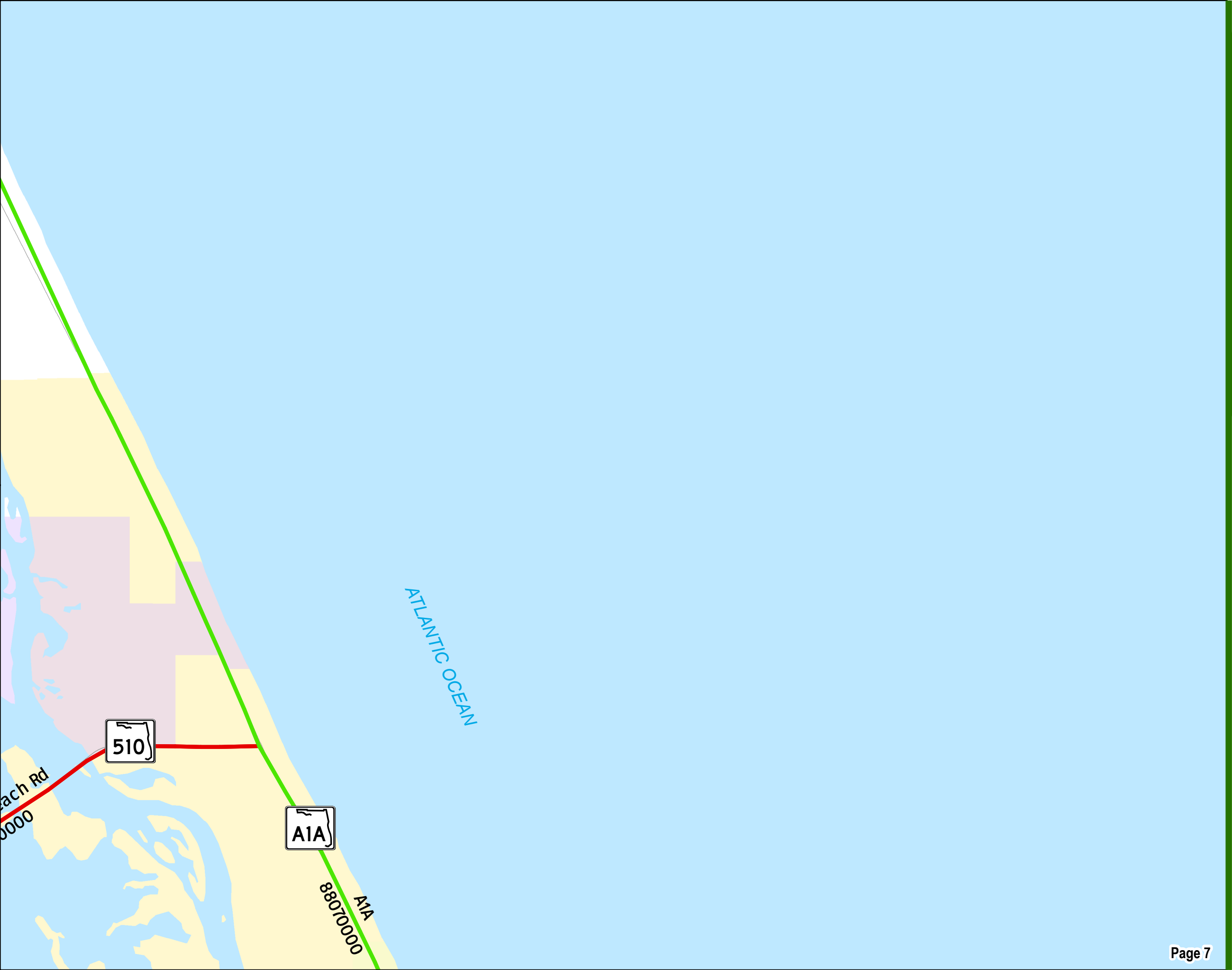
Level of Service

- B
- C
- D
- E
- F



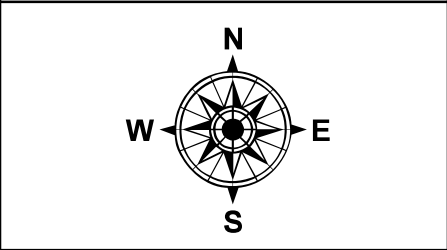
Production Date: 3/31/2017

This data is accurate up to date of production. For further details, please reference the general disclaimer found in front of the document.



FDOT DISTRICT IV


LEVEL OF SERVICE
ASSESSMENT REPORT



LEGEND

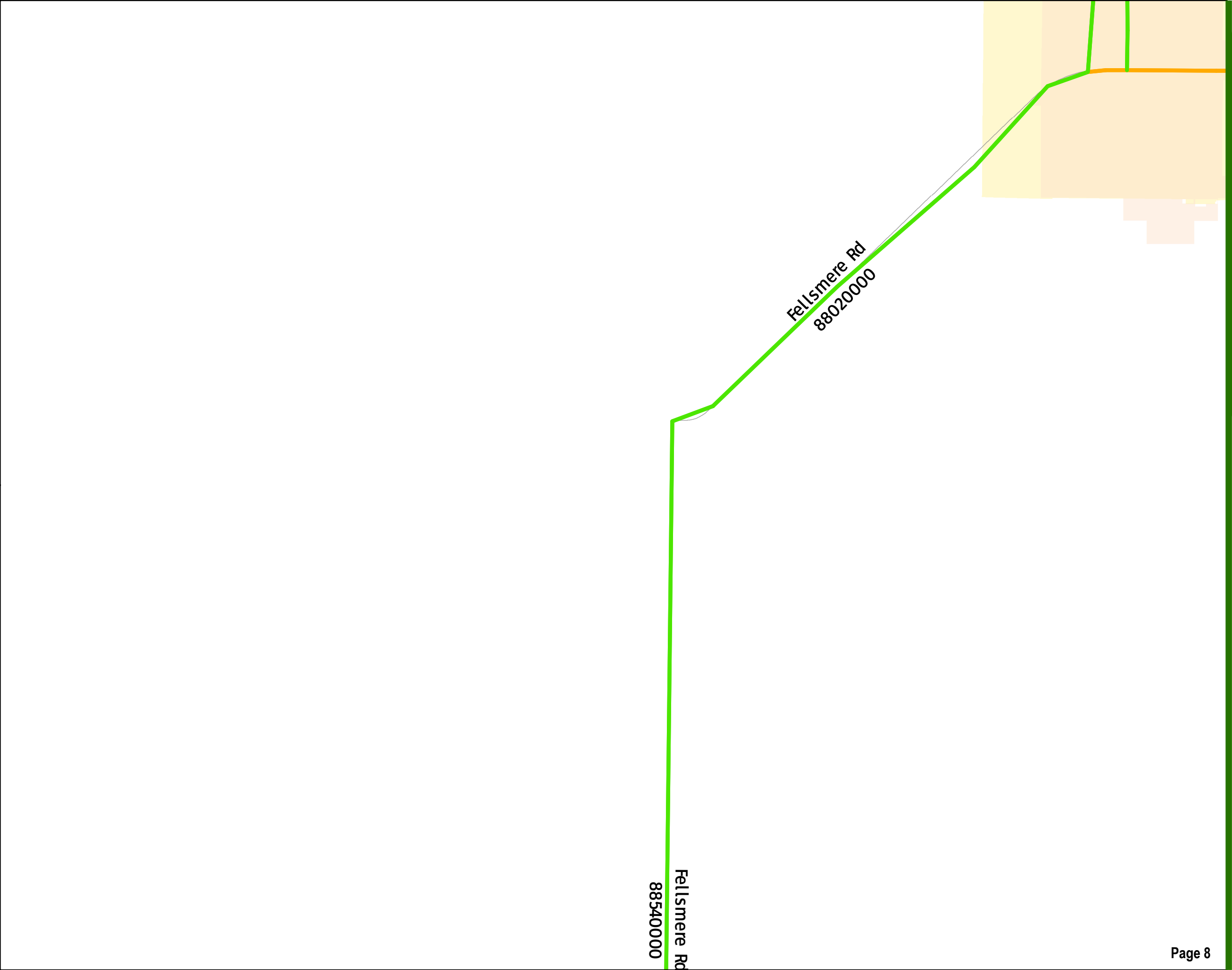
Level of Service

- B
- C
- D
- E
- F



Production Date: 3/31/2017

This data is accurate up to date of production. For further details, please reference the general disclaimer found in front of the document.

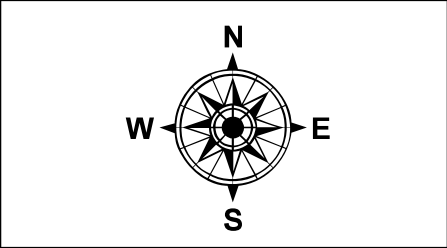


INDIAN RIVER COUNTY

2040 DAILY LEVEL OF SERVICE (LOS)

FDOT DISTRICT IV

LEVEL OF SERVICE
ASSESSMENT REPORT



LEGEND

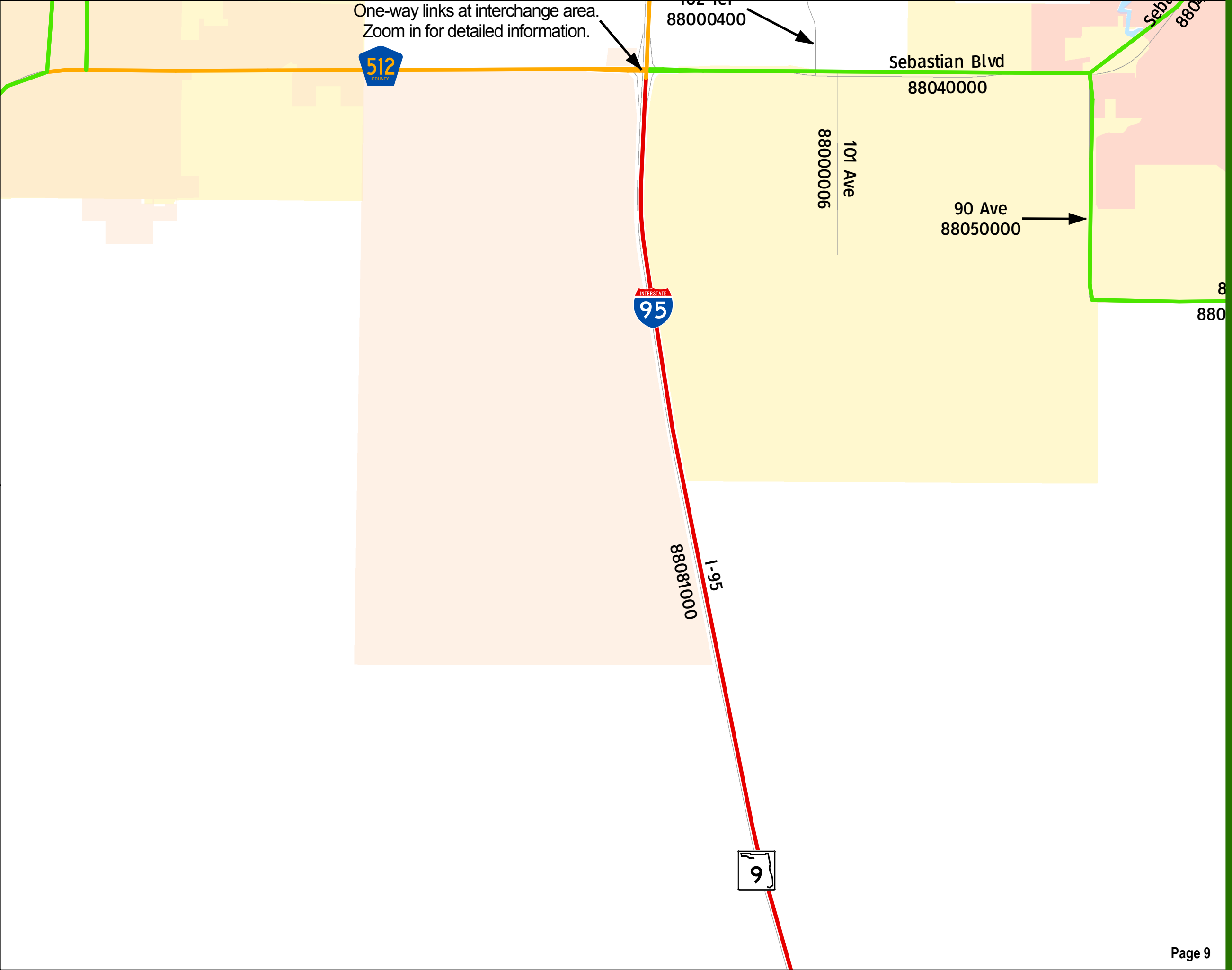
Level of Service

- B
- C
- D
- E
- F



Production Date: 3/31/2017

This data is accurate up to date of production. For further details, please reference the general disclaimer found in front of the document.

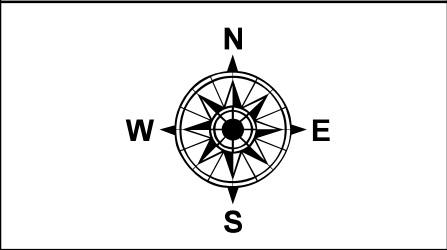


INDIAN RIVER COUNTY

2040 DAILY LEVEL OF SERVICE (LOS)

FDOT DISTRICT IV

LEVEL OF SERVICE
ASSESSMENT REPORT



LEGEND

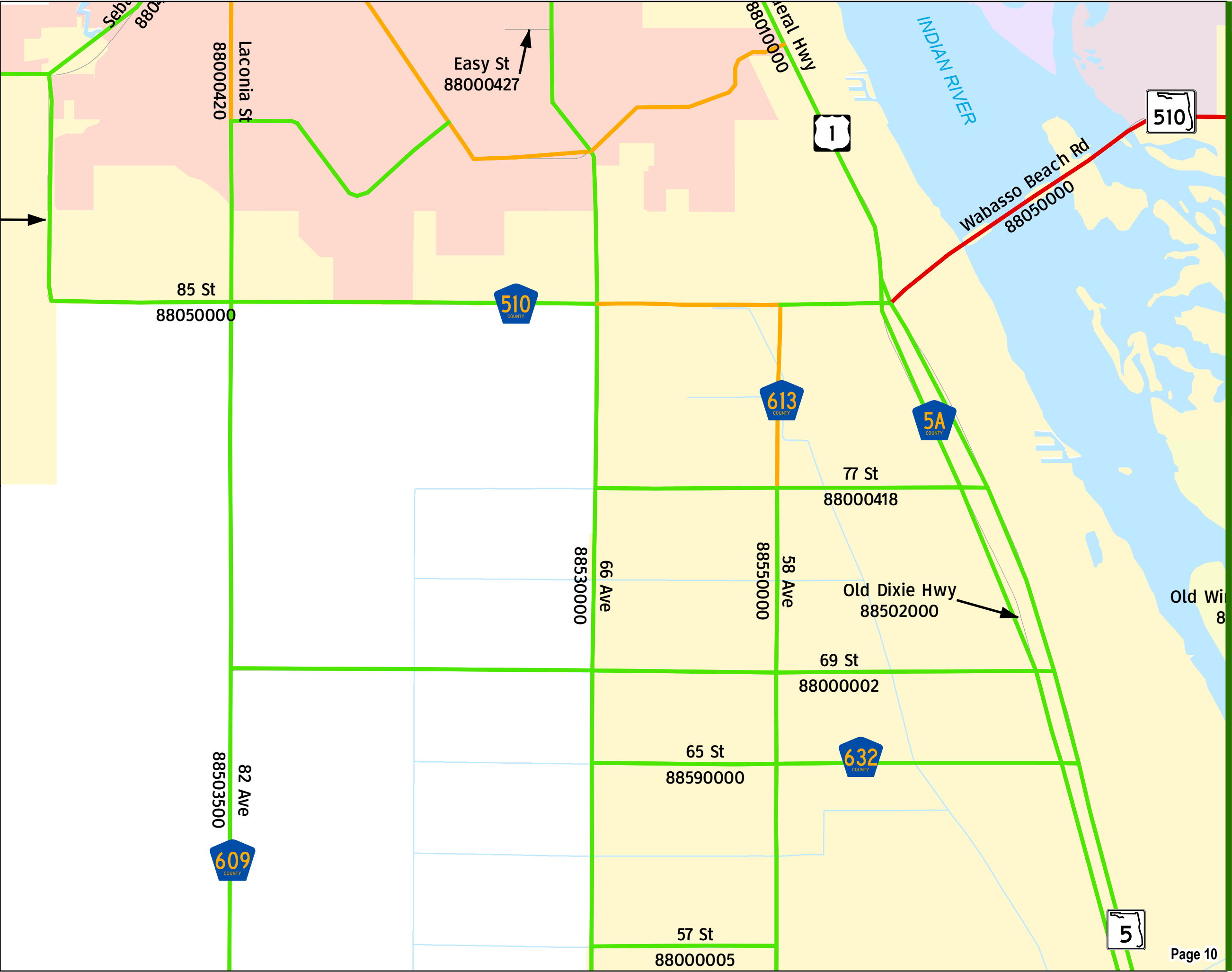
Level of Service

- B
- C
- D
- E
- F



Production Date: 3/31/2017

This data is accurate up to date of production. For further details, please reference the general disclaimer found in front of the document.

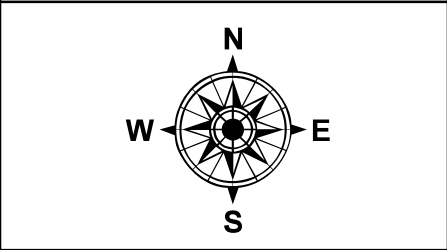


INDIAN RIVER COUNTY

2040 DAILY LEVEL OF SERVICE (LOS)

FDOT DISTRICT IV

LEVEL OF SERVICE
ASSESSMENT REPORT



LEGEND

Level of Service

- B
- C
- D
- E
- F



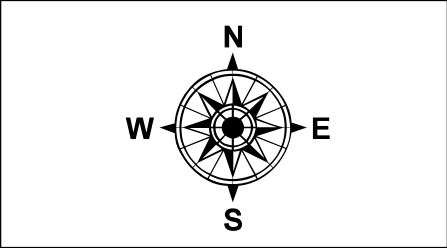
Production Date: 3/31/2017

This data is accurate up to date of production. For further details, please reference the general disclaimer found in front of the document.



FDOT DISTRICT IV

LEVEL OF SERVICE
ASSESSMENT REPORT



LEGEND

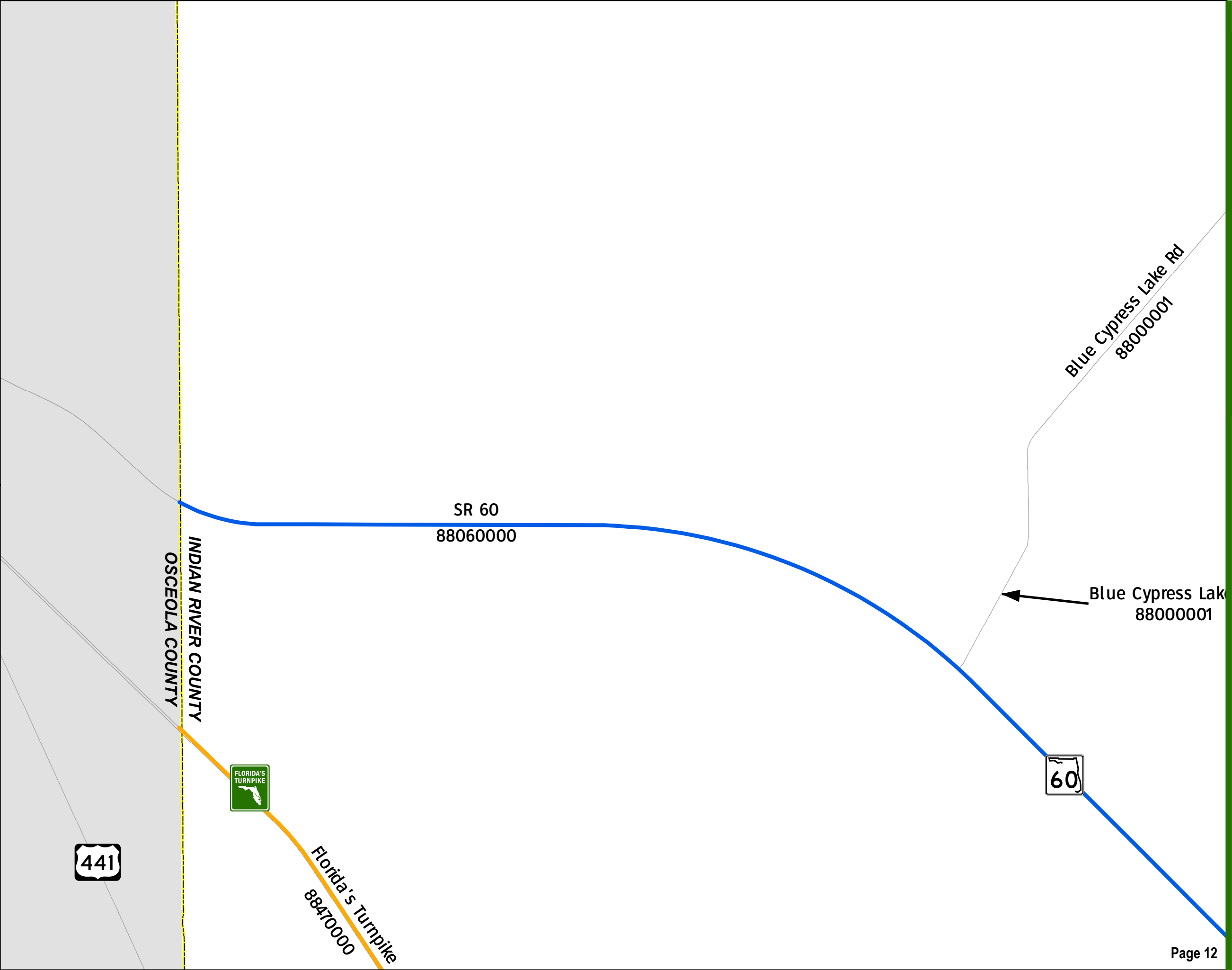
Level of Service

- B
- C
- D
- E
- F



Production Date: 3/31/2017

This data is accurate up to date of production. For further details, please reference the general disclaimer found in front of the document.

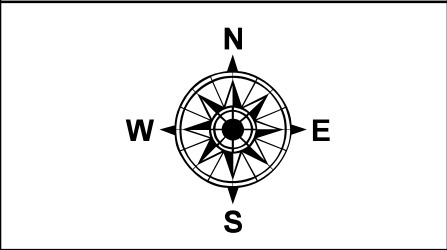


INDIAN RIVER COUNTY

2040 DAILY LEVEL OF SERVICE (LOS)

FDOT DISTRICT IV

LEVEL OF SERVICE
ASSESSMENT REPORT



LEGEND

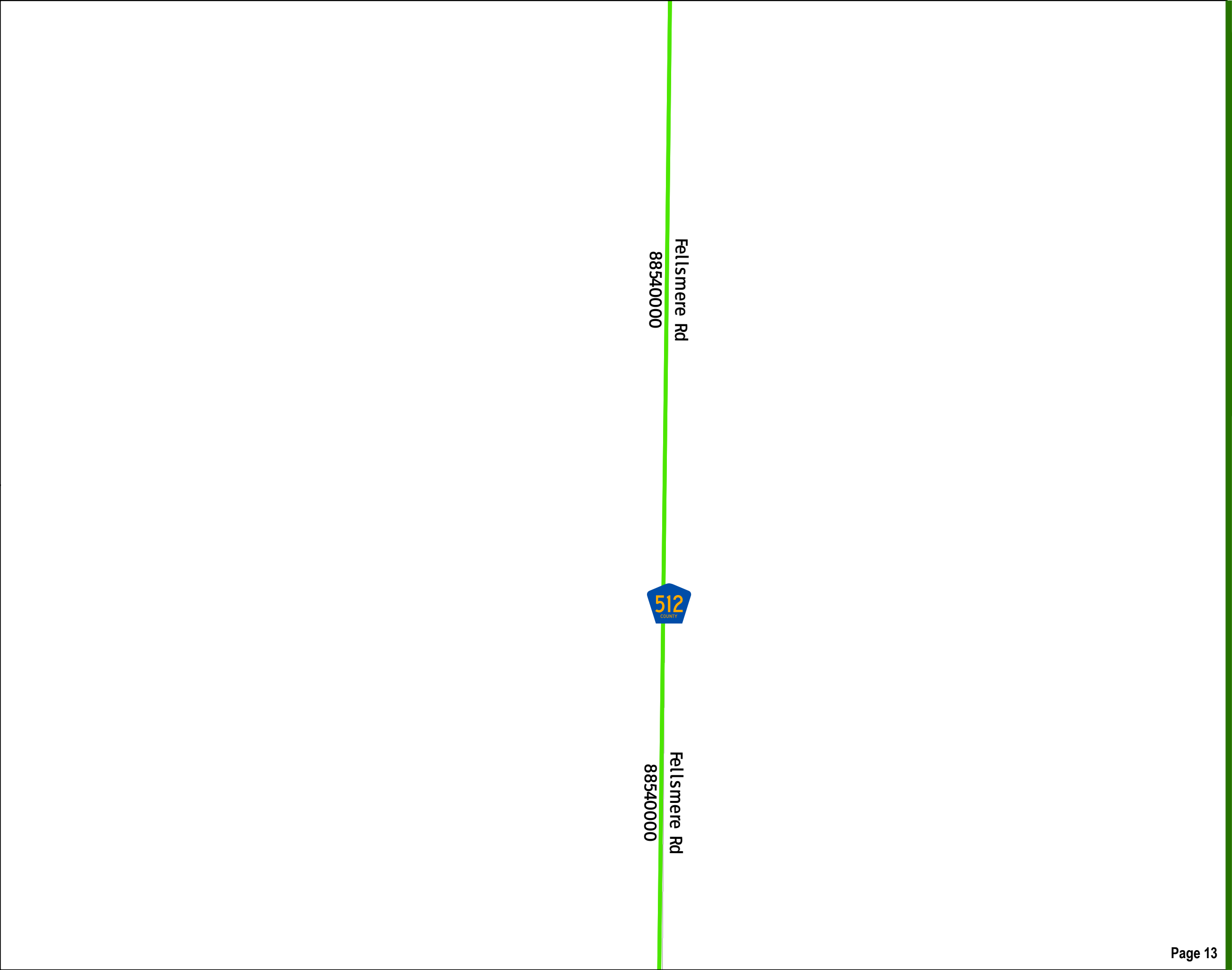
Level of Service

- B
- C
- D
- E
- F



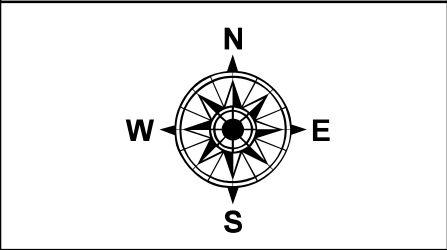
Production Date: 3/31/2017

This data is accurate up to date of production. For further details, please reference the general disclaimer found in front of the document.



FDOT DISTRICT IV

LEVEL OF SERVICE
ASSESSMENT REPORT



LEGEND

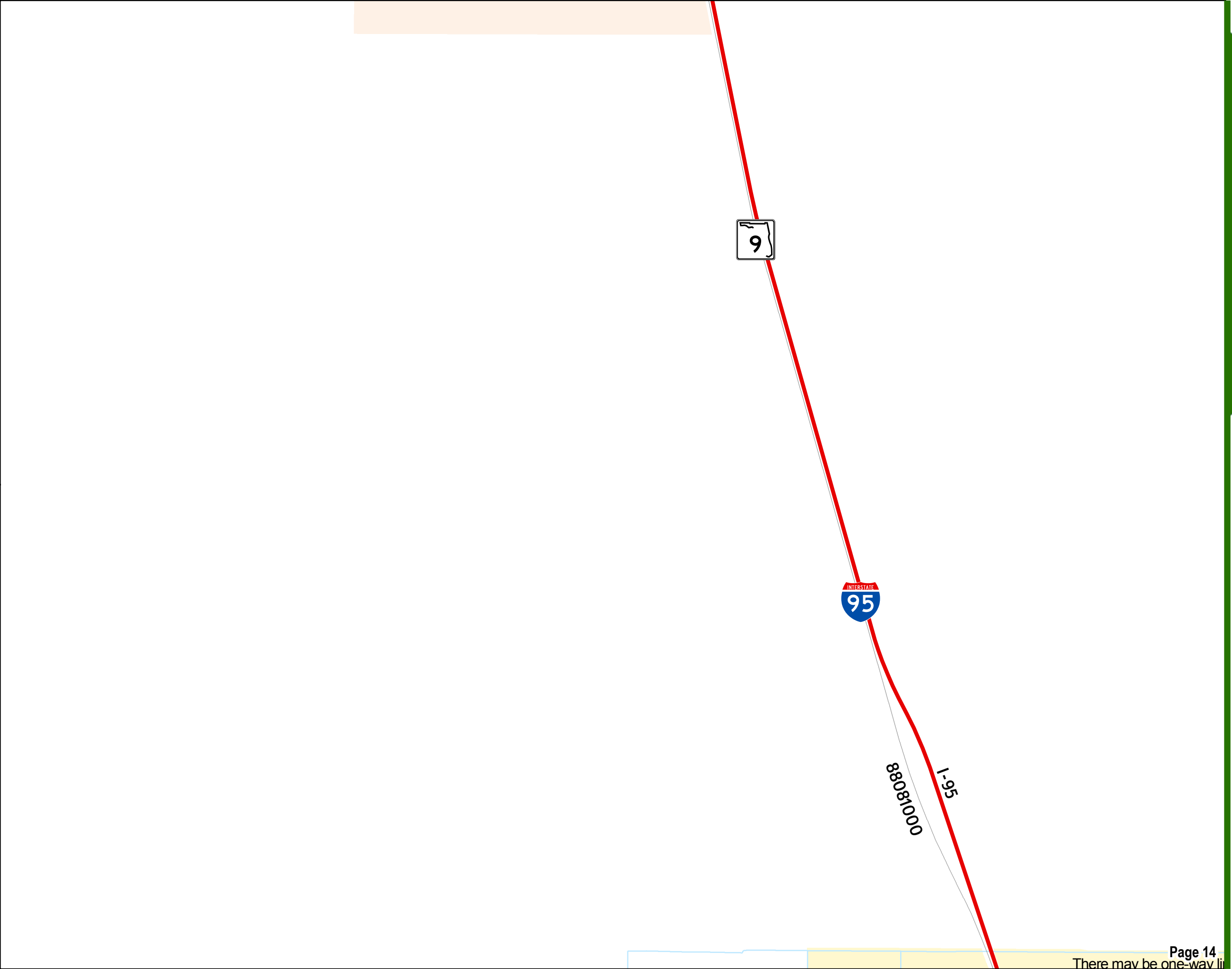
Level of Service

- B
- C
- D
- E
- F



Production Date: 3/31/2017

This data is accurate up to date of production. For further details, please reference the general disclaimer found in front of the document.



INDIAN RIVER COUNTY

2040 DAILY LEVEL OF SERVICE (LOS)

FDOT DISTRICT IV

LEVEL OF SERVICE
ASSESSMENT REPORT

N

W

E

S

LEGEND

Level of Service

B

C

D

E

F

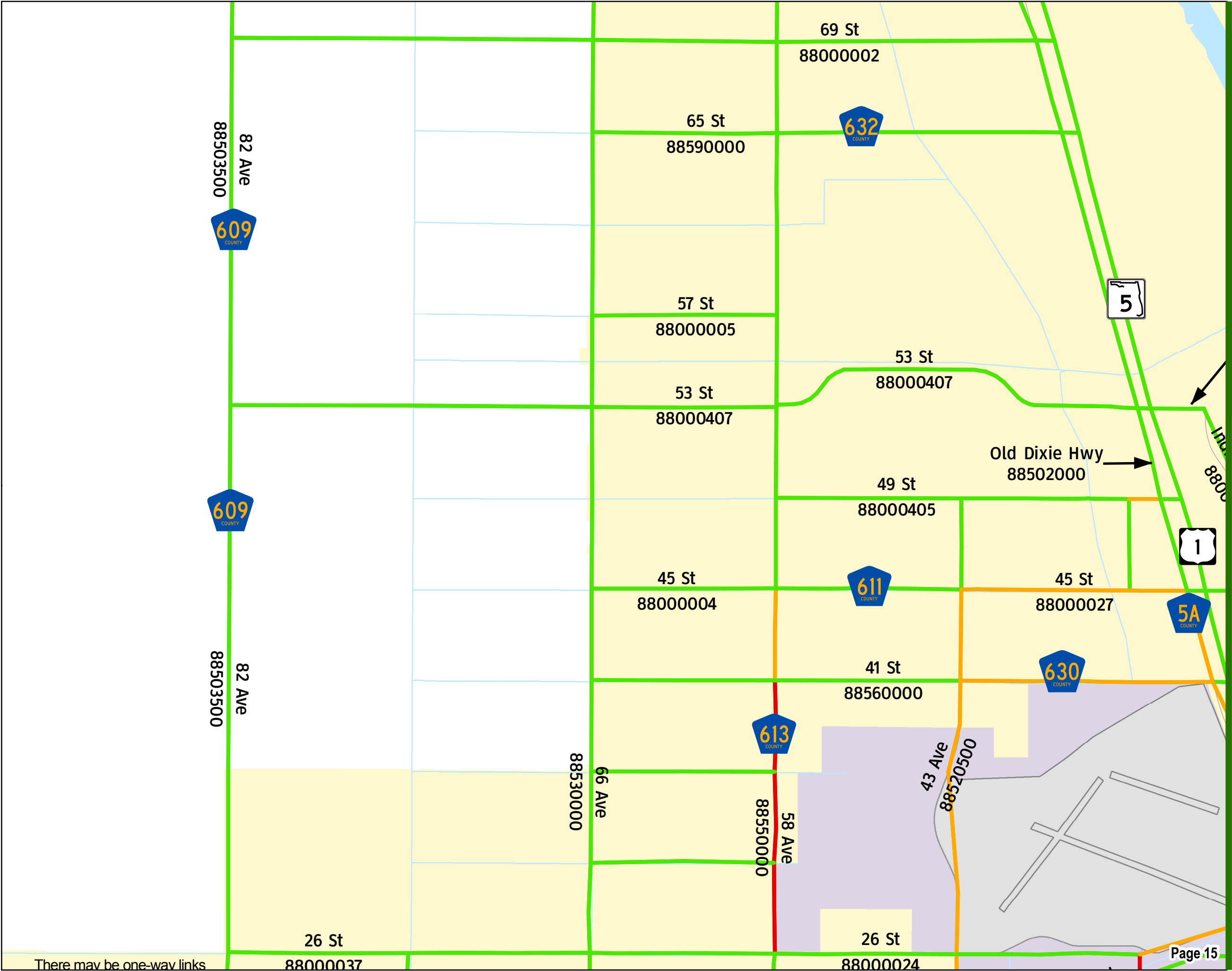
0

0.5

Miles

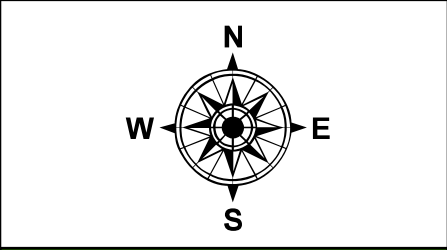
Production Date: 3/31/2017

This data is accurate up to date of production. For further details, please reference the general disclaimer found in front of the document.



FDOT DISTRICT IV LEVEL OF SERVICE ASSESSMENT REPORT

FDOT DISTRICT IV LEVEL OF SERVICE ASSESSMENT REPORT



LEGEND

Level of Service

— B

— C

— D

— E

— F

0 0.5

Miles

Production Date: 3/31/2017

Level of Service

— B

— C

— D

— E

— F

0 0.5

Miles

Production Date: 3/31/2017

Level of Service

— B

— C

— D

— E

— F

0 0.5

Miles

Production Date: 3/31/2017

Level of Service

— B

— C

— D

— E

— F

0 0.5

Miles

Production Date: 3/31/2017

Level of Service

— B

— C

— D

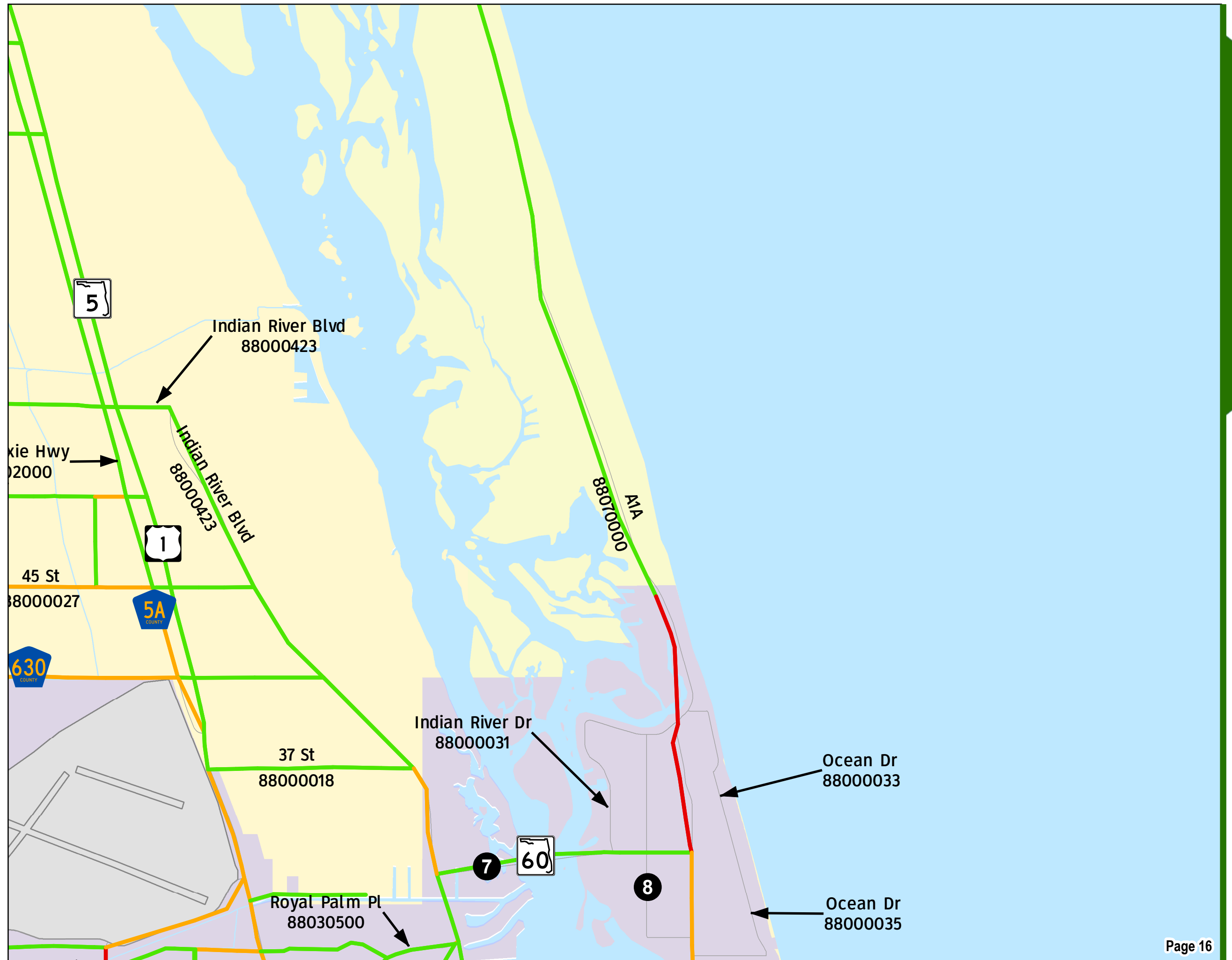
— E

— F

0 0.5


Miles

Production Date: 3/31/2017



FDOT DISTRICT IV

LEVEL OF SERVICE
ASSESSMENT REPORT



LEGEND

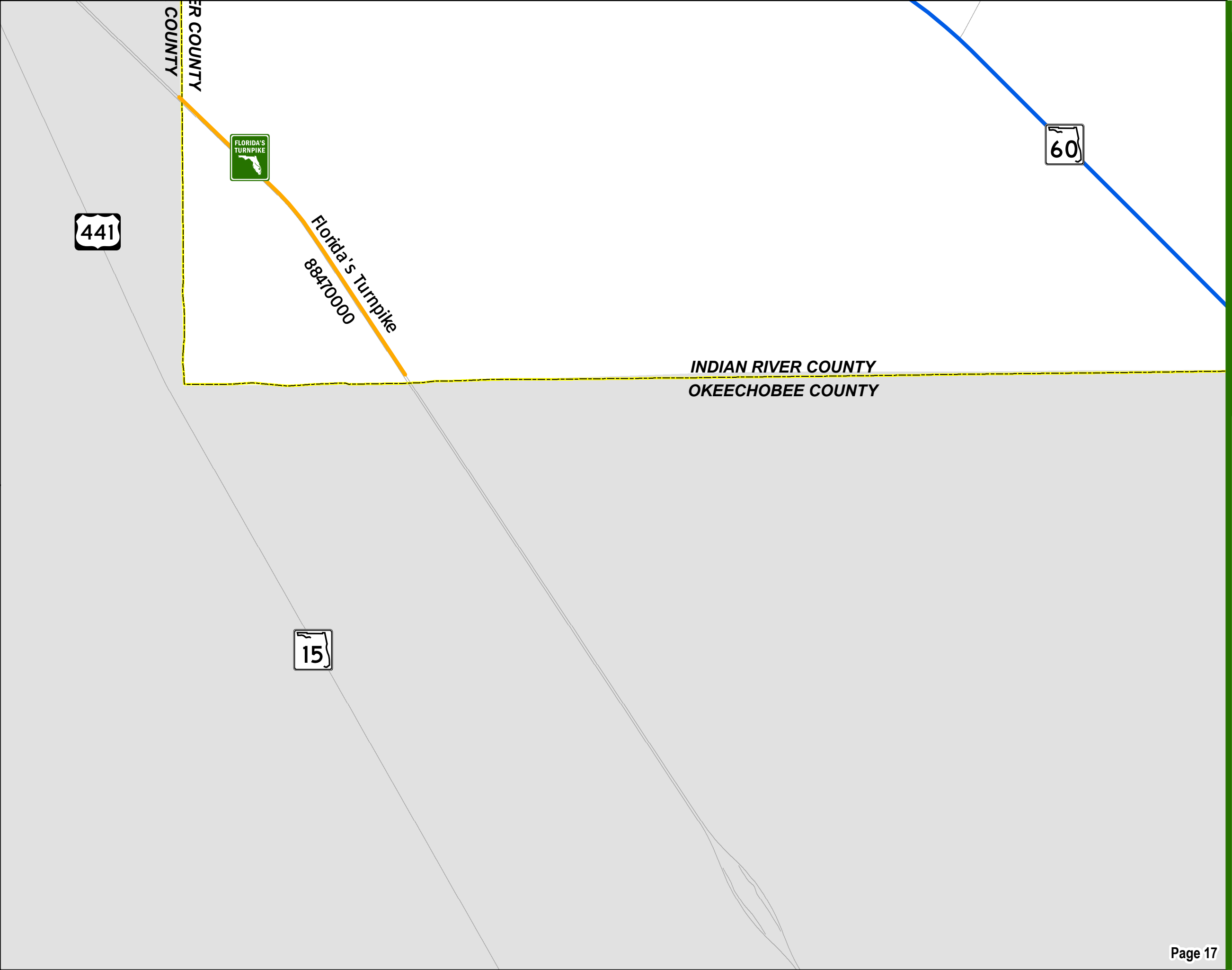
Level of Service

- B
- C
- D
- E
- F



Production Date: 3/31/2017

This data is accurate up to date of production. For further details, please reference the general disclaimer found in front of the document.

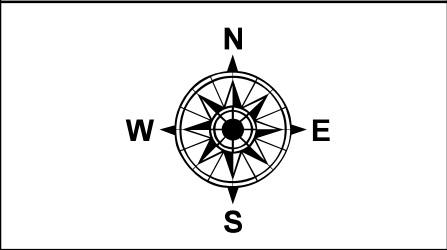


INDIAN RIVER COUNTY

2040 DAILY LEVEL OF SERVICE (LOS)

FDOT DISTRICT IV

LEVEL OF SERVICE
ASSESSMENT REPORT



LEGEND


Level of Service

- B
- C
- D
- E
- F



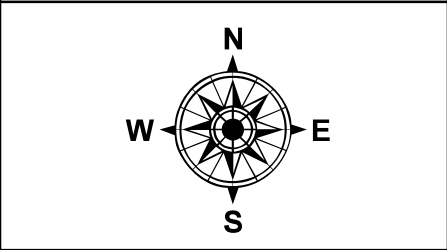
Production Date: 3/31/2017

This data is accurate up to date of production. For further details, please reference the general disclaimer found in front of the document.



FDOT DISTRICT IV

LEVEL OF SERVICE
ASSESSMENT REPORT



LEGEND

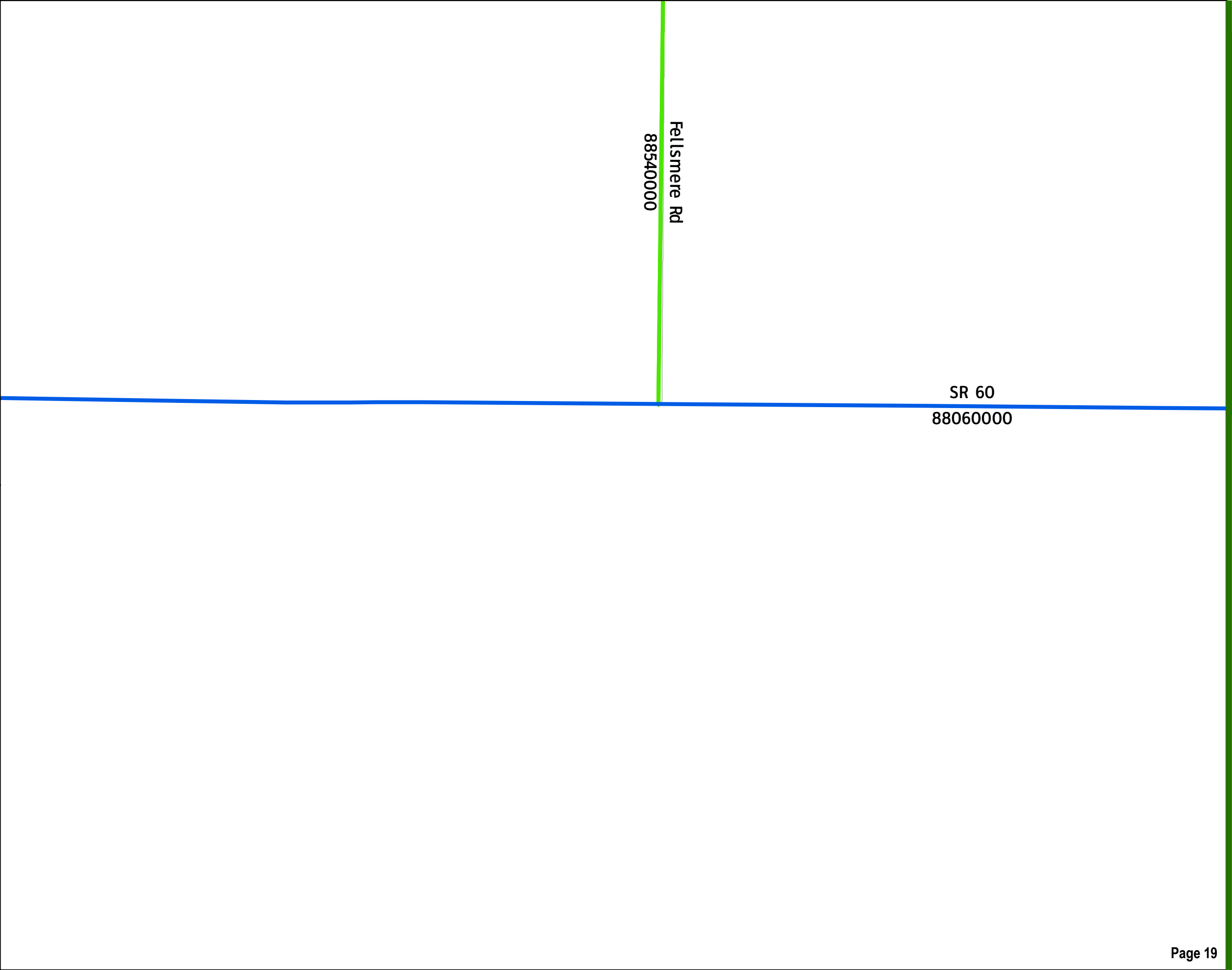
Level of Service

- B
- C
- D
- E
- F



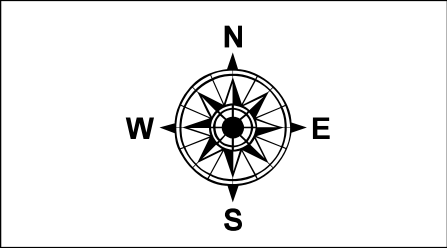
Production Date: 3/31/2017

This data is accurate up to date of production. For further details, please reference the general disclaimer found in front of the document.



FDOT DISTRICT IV LEVEL OF SERVICE ASSESSMENT REPORT

FDOT DISTRICT IV LEVEL OF SERVICE ASSESSMENT REPORT



LEGEND

Level of Service

— B

— C

— D

— E

— F

0 0.5

Miles

Production Date: 3/31/2017

Level of Service

— B

— C

— D

— E

— F

0 0.5

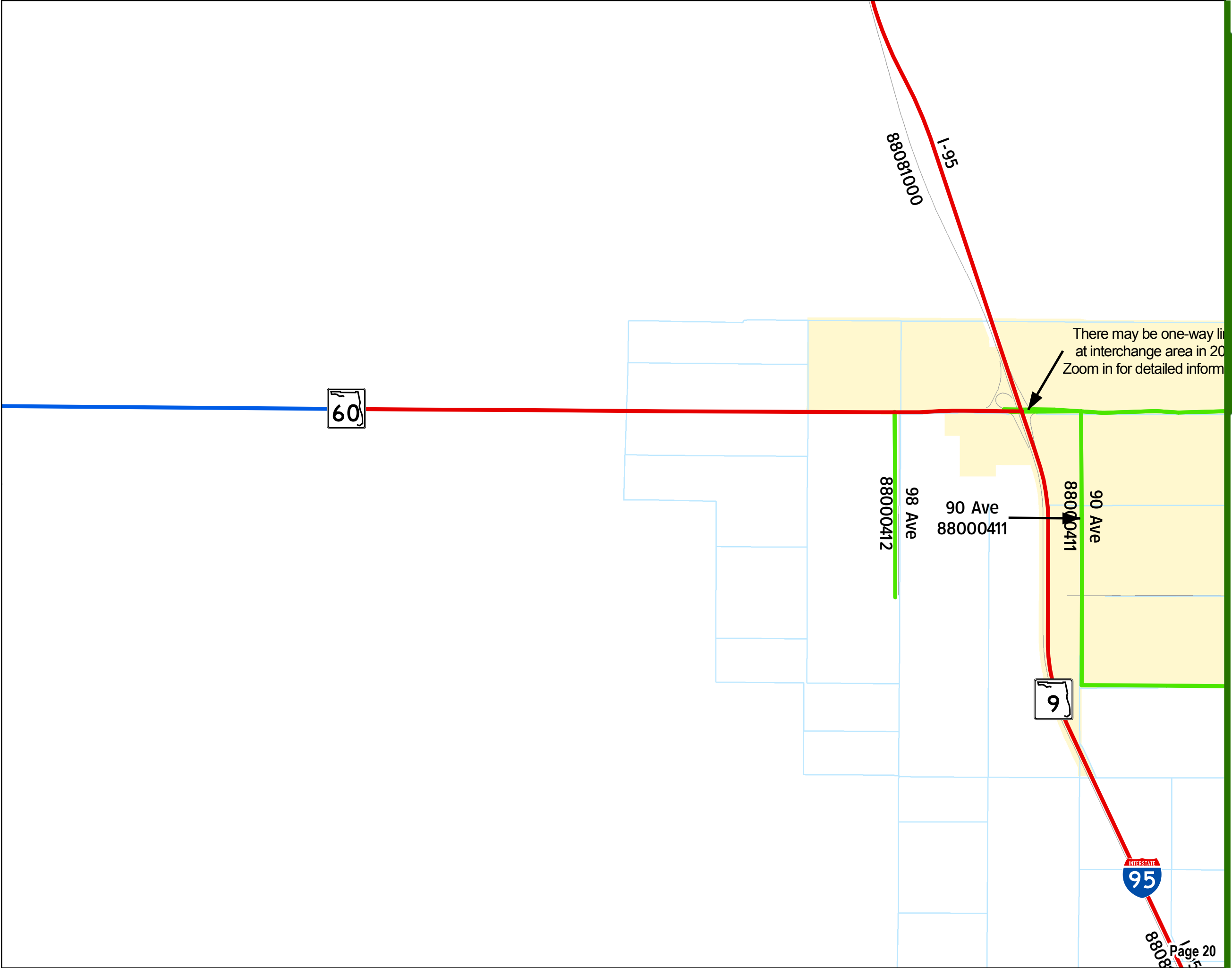
Miles

Production Date: 3/31/2017

A horizontal scale bar with a black line. The number '0' is at the left end and '0.5' is at the right end. Below the bar, the word 'Miles' is centered.

Production Date: 3/31/2017

This data is accurate up to date of production. For further details, please reference the general disclaimer found in front of the document.



INDIAN RIVER COUNTY

2040 DAILY LEVEL OF SERVICE (LOS)

FDOT DISTRICT IV

LEVEL OF SERVICE
ASSESSMENT REPORT

LEGEND

Level of Service

B

C

D

E

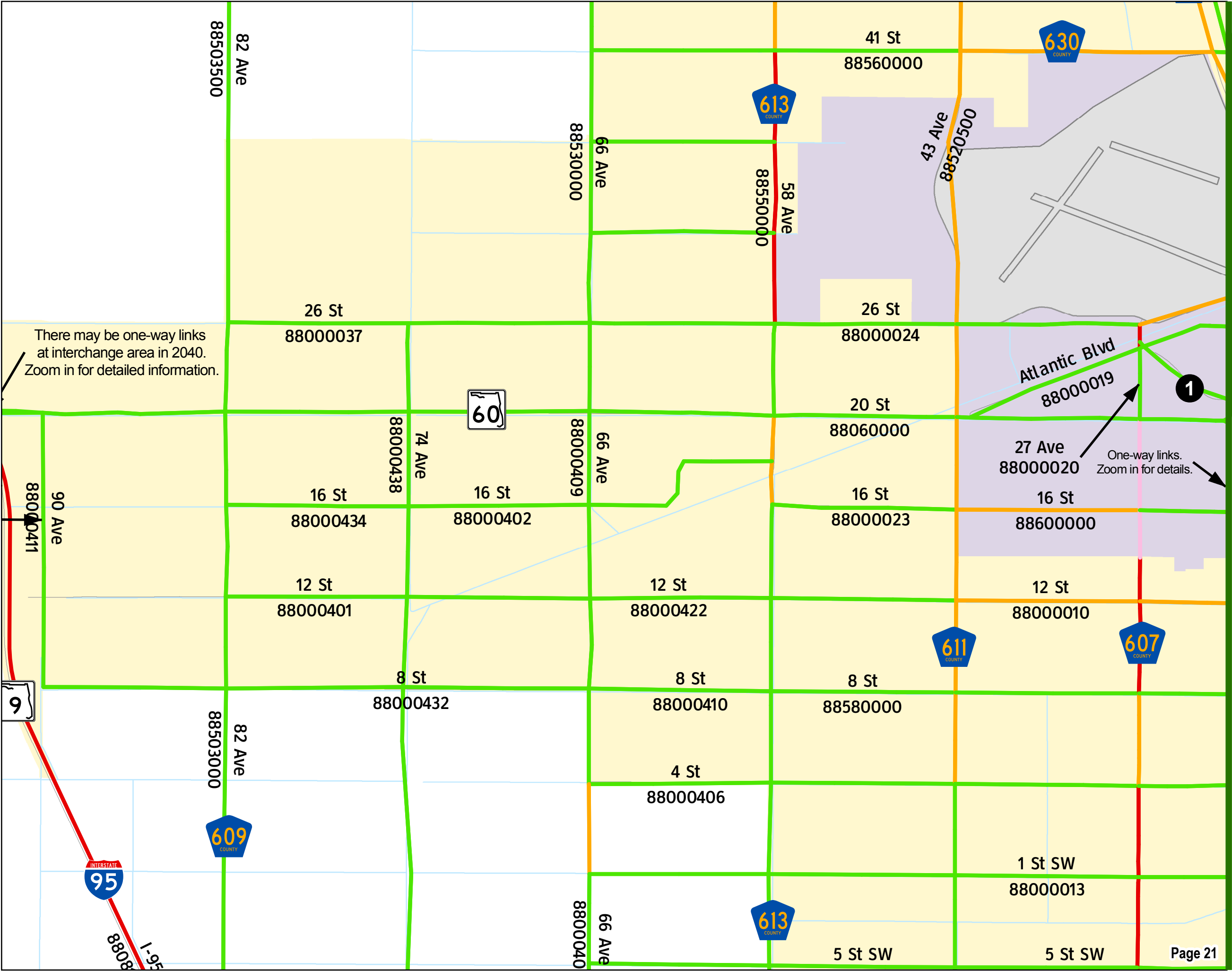
F

00.5

Miles

Production Date: 3/31/2017

This data is accurate up to date of production. For further details, please reference the general disclaimer found in front of the document.



FDOT DISTRICT IV

LEVEL OF SERVICE
ASSESSMENT REPORT

N

W

E

S

LEGEND

Level of Service

B

C

D

E

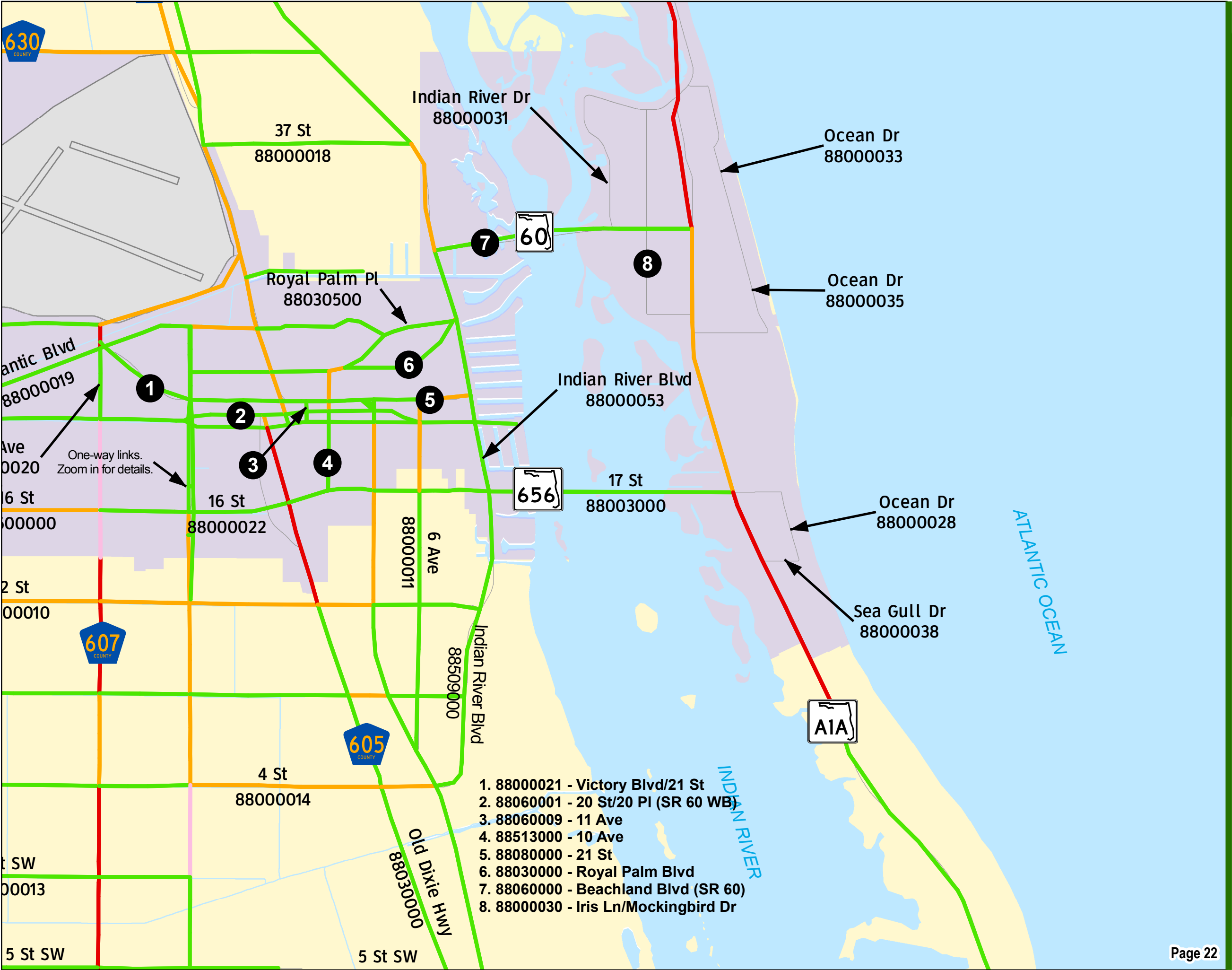
F

00.5

Miles

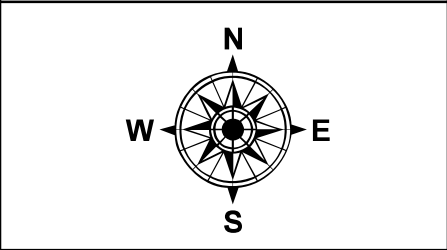
Production Date: 3/31/2017

This data is accurate up to date of production. For further details, please reference the general disclaimer found in front of the document.



FDOT DISTRICT IV

LEVEL OF SERVICE
ASSESSMENT REPORT



LEGEND


Level of Service

- B
- C
- D
- E
- F



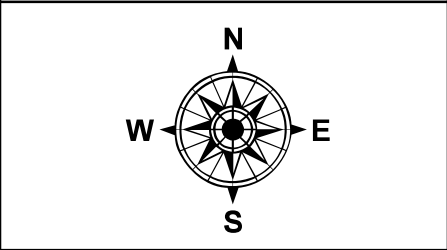
Production Date: 3/31/2017

This data is accurate up to date of production. For further details, please reference the general disclaimer found in front of the document.



FDOT DISTRICT IV

LEVEL OF SERVICE
ASSESSMENT REPORT



LEGEND

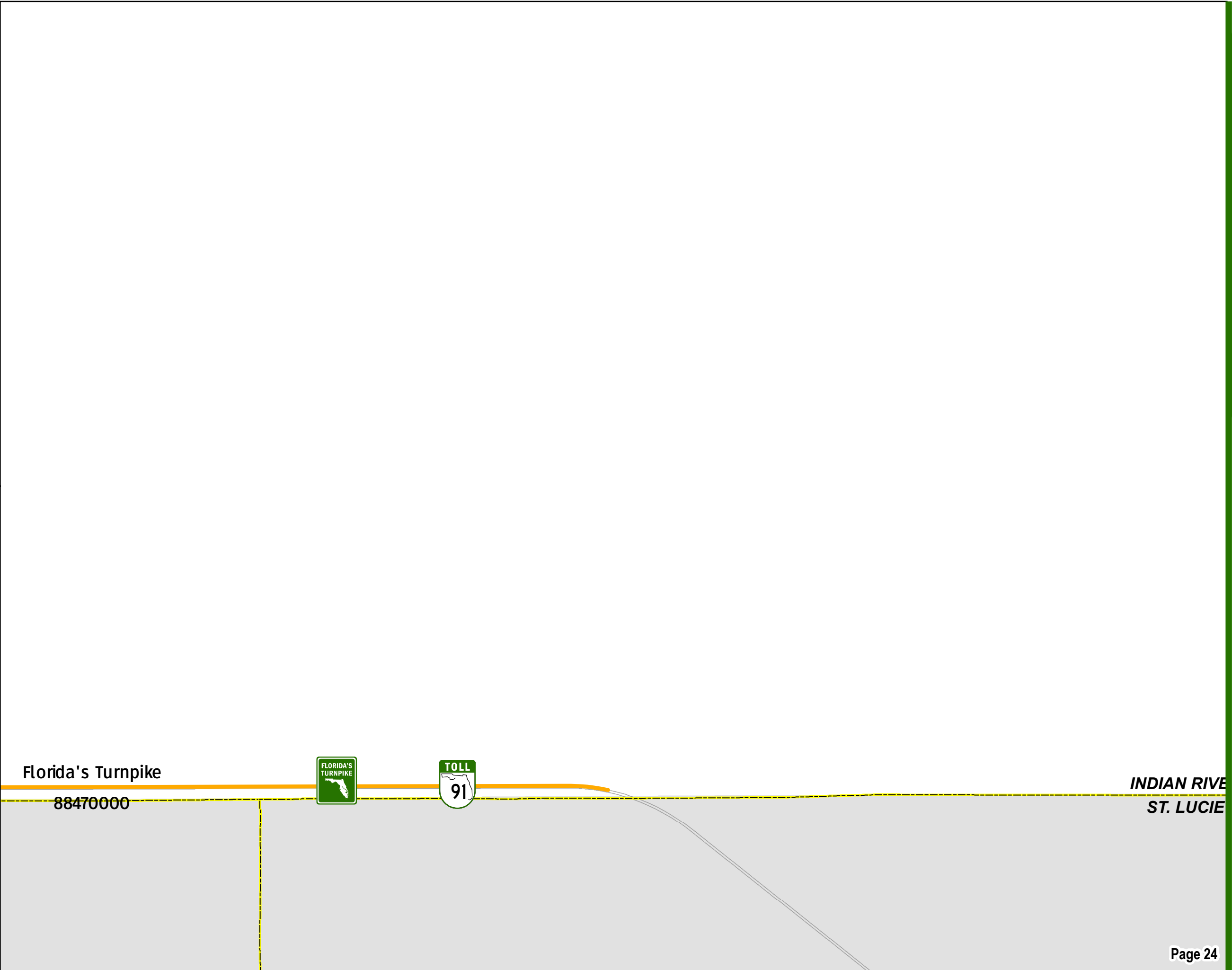
Level of Service

- B
- C
- D
- E
- F




Production Date: 3/31/2017

This data is accurate up to date of production. For further details, please reference the general disclaimer found in front of the document.



FDOT DISTRICT IV

LEVEL OF SERVICE
ASSESSMENT REPORT



LEGEND


Level of Service

- B
- C
- D
- E
- F



Production Date: 3/31/2017

This data is accurate up to date of production. For further details, please reference the general disclaimer found in front of the document.



INDIAN RIVER COUNTY

2040 DAILY LEVEL OF SERVICE (LOS)

FDOT DISTRICT IV LEVEL OF SERVICE ASSESSMENT REPORT



Level of Service

— B

— C

— D

— E

— F

0 0.5

Miles

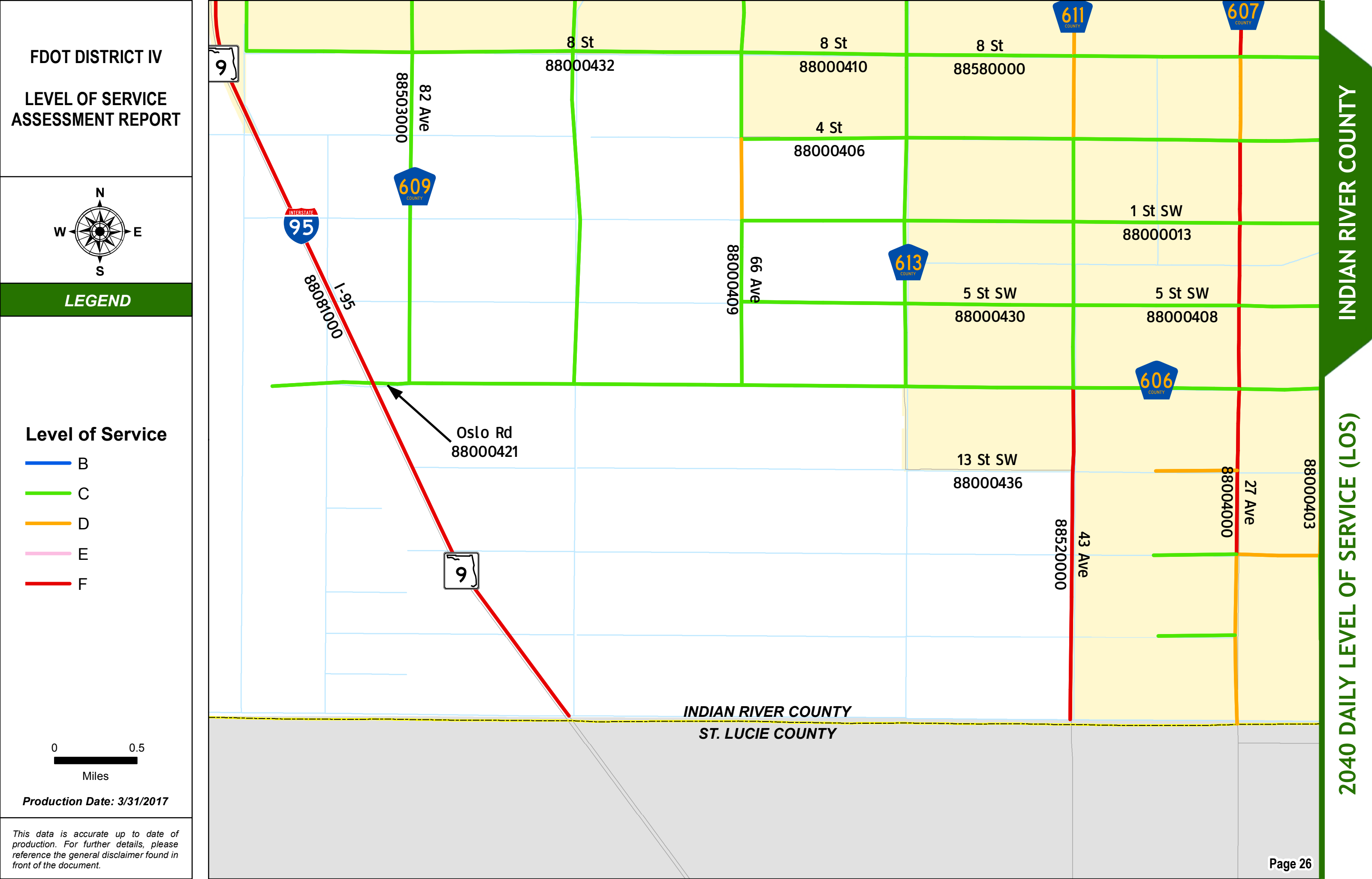
Production Date: 3/31/2017

This data is accurate up to date of production. For further details, please reference the general disclaimer found in front of the document.

This data is accurate up to date of production. For further details, please reference the general disclaimer found in front of the document.


This data is accurate up to date of production. For further details, please reference the general disclaimer found in front of the document.

This data is accurate up to date of production. For further details, please reference the general disclaimer found in front of the document.



FDOT DISTRICT IV

LEVEL OF SERVICE
ASSESSMENT REPORT



LEGEND

Level of Service

B

C

D

E

F

00.5

Miles

Production Date: 3/31/2017

This data is accurate up to date of production. For further details, please reference the general disclaimer found in front of the document.

