

2014 DAILY LEVEL OF SERVICE: INDEX MAP

SERIES INFORMATION

Level of Service (LOS) is a quantitative stratification of the quality of service of a roadway into six letter grade levels, "A" through "F", with "A" being the best and "F" being the worst. LOS provides a planning and preliminary engineering technique to address multimodal service inside the roadway environment (essentially inside the roadway right-of-way). Capacity conceptually relates to the maximum number of vehicles or persons that can pass a point on a roadway in a given amount of time under prevailing conditions. With the "A" through "F" LOS scheme, traffic engineers are much better able to explain to the general public and elected officials operating and design concepts of roadways. Level of Service is calculated based on a number of different variables, including (but not limited to) number of lanes, traffic volume, speed limit, frequency and spacing of signalized intersections and median type.

For more information, visit <http://www.dot.state.fl.us/planning/systems/programs/sm/los/default.shtm>

Notes:


- 1. The data presented in this map series is accurate up to date of production.
- 2. The maps are intended for planning purposes only.
- 3. The 2014 LOS reported along State Highway System (SHS) facilities are consistent with the FDOT Annual LOS Reporting.
- 4. The 2014 LOS reported along the non-SHS facilities are derived from the adopted and refined travel demand models.

Data Source:

- 1. FDOT Annual LOS reporting, July 2015.
- 2. Southeast Florida Regional Planning Model 7 - Analyst version, April 2016.
- 3. Treasure Coast Regional Planning Model 4 - Analyst version, April 2016.
- 4. Selected PD&E studies as completed for or by FDOT D4 staff, within the last 5 years.
- 5. Base map is developed and maintained by the FDOT Transportation Statistics (TranStat) Office.



LEGEND



- County Boundaries
- Road Network
- FHWA Urban Area

Level of Service

- LOS B+
- LOS C
- LOS D
- LOS E
- LOS F

CONTACT INFORMATION

Shi-Chiang Li
Chon Wong

shi-chiang.li@dot.state.fl.us
chon.wong@dot.state.fl.us

(954) 777-4655
(954) 777-4659

FDOT DISTRICT IV

LEVEL OF SERVICE
ASSESSMENT REPORT



LEGEND

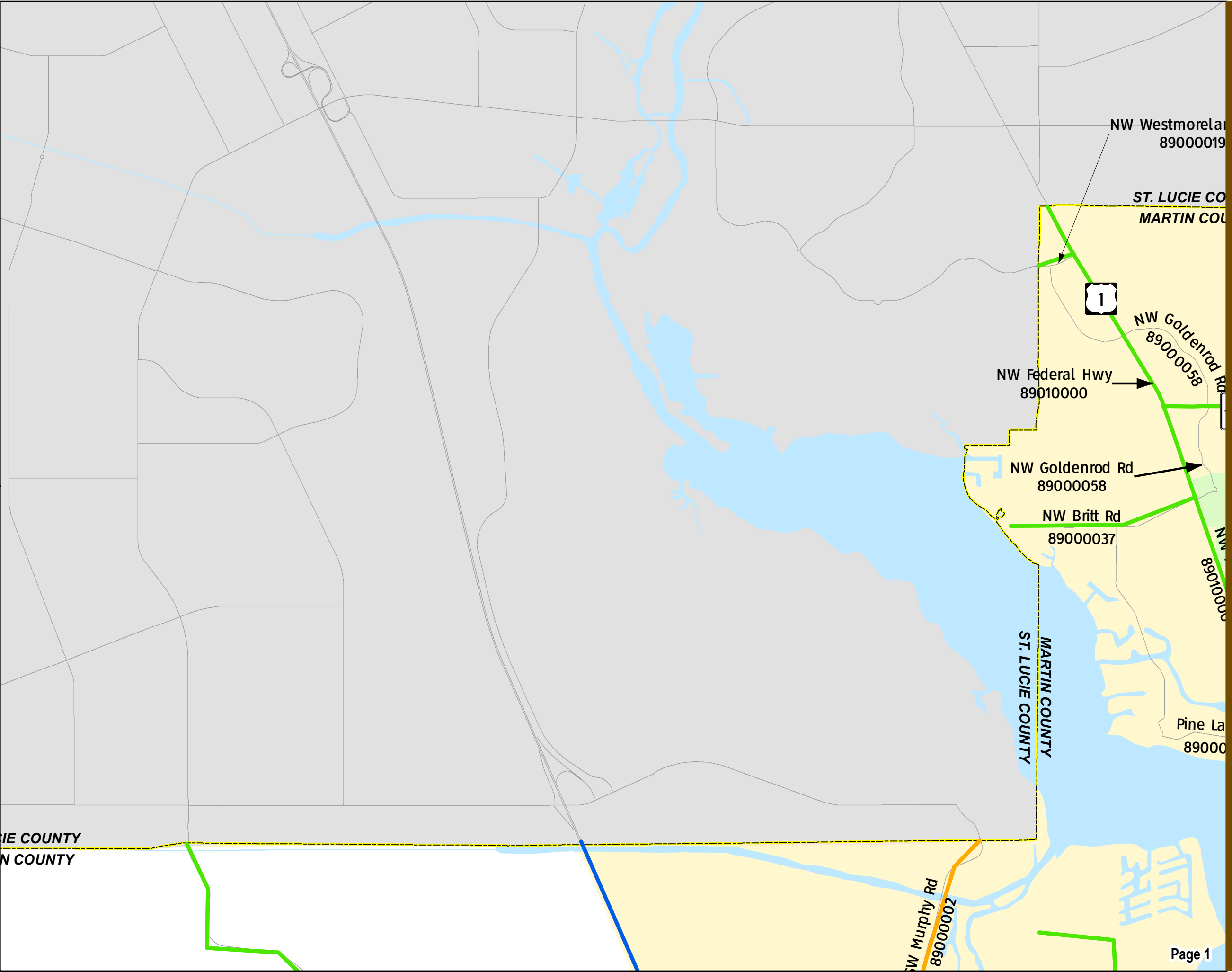
Level of Service

- B
- C
- D
- E
- F



Production Date: 3/31/2017

This data is accurate up to date of production. For further details, please reference the general disclaimer found in front of the document.




MARTIN COUNTY

2014 DAILY LEVEL OF SERVICE (LOS)

FDOT DISTRICT IV

LEVEL OF SERVICE
ASSESSMENT REPORT



LEGEND

Level of Service

- B
- C
- D
- E
- F

0 0.5
Miles

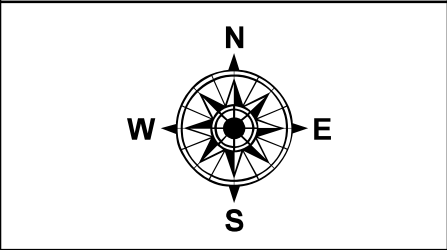
Production Date: 3/31/2017

This data is accurate up to date of production. For further details, please reference the general disclaimer found in front of the document.



FDOT DISTRICT IV


LEVEL OF SERVICE
ASSESSMENT REPORT



LEGEND

Level of Service

- B
- C
- D
- E
- F



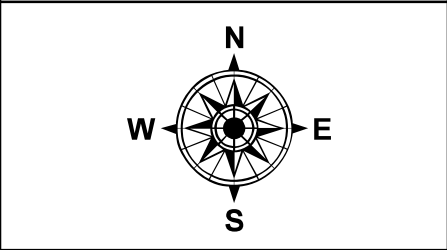
Production Date: 3/31/2017

This data is accurate up to date of production. For further details, please reference the general disclaimer found in front of the document.



FDOT DISTRICT IV

LEVEL OF SERVICE
ASSESSMENT REPORT



LEGEND

Level of Service

- B
- C
- D
- E
- F



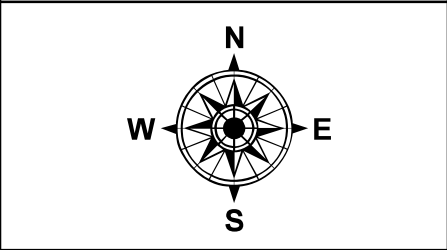
Production Date: 3/31/2017

This data is accurate up to date of production. For further details, please reference the general disclaimer found in front of the document.



FDOT DISTRICT IV


LEVEL OF SERVICE
ASSESSMENT REPORT



LEGEND

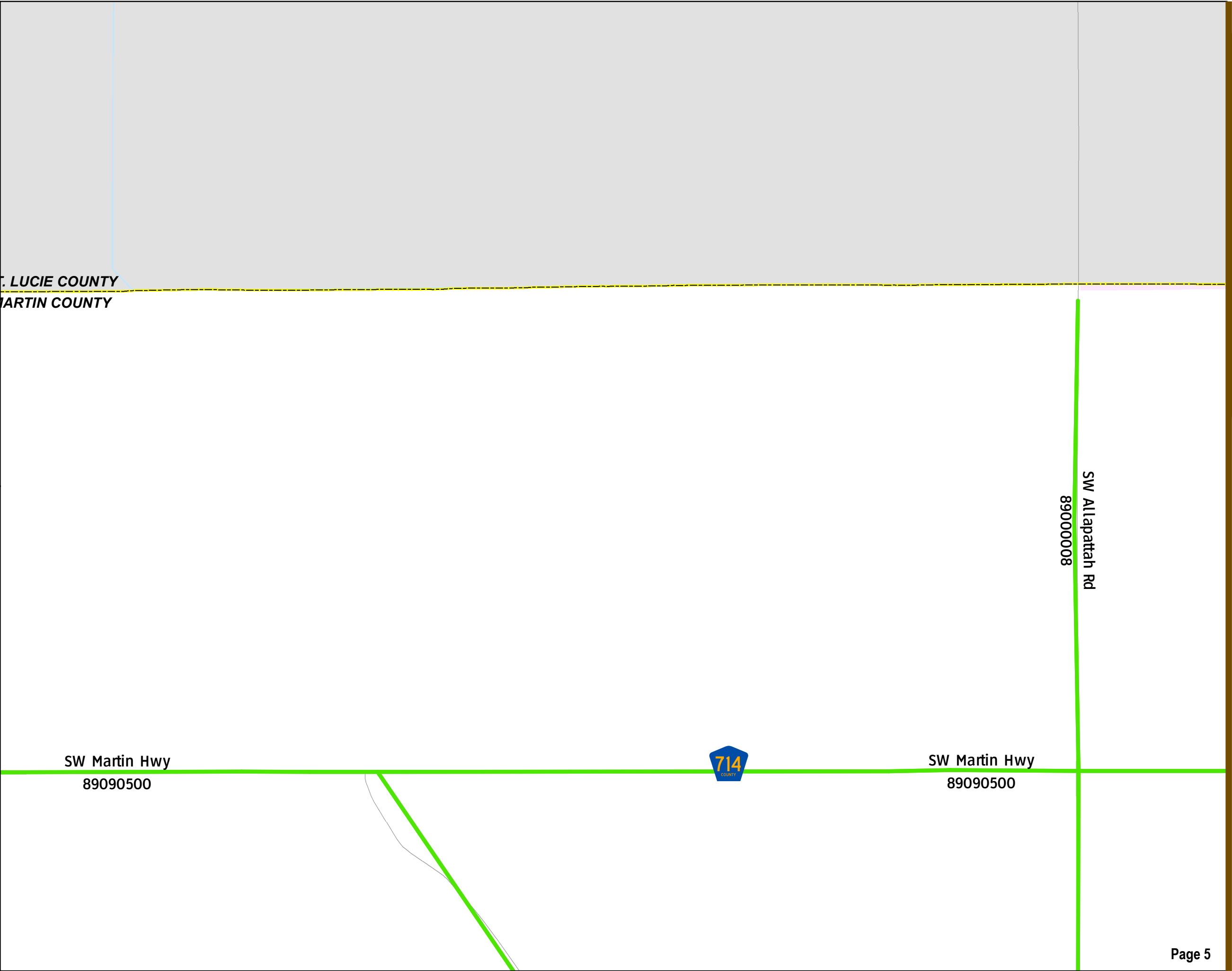
Level of Service

- B
- C
- D
- E
- F



Production Date: 3/31/2017

This data is accurate up to date of production. For further details, please reference the general disclaimer found in front of the document.



MARTIN COUNTY

2014 DAILY LEVEL OF SERVICE (LOS)

FDOT DISTRICT IV LEVEL OF SERVICE ASSESSMENT REPORT



Level of Service

Legend:

- B
- C
- D
- E
- F

0 0.5

Miles

Production Date: 3/31/2017

This data is accurate up to date of production. For further details, please reference the general disclaimer found in front of the document.

A horizontal scale bar with a black rectangular fill. Above the left end is the number '0' and above the right end is the number '0.5'. Below the bar is the word 'Miles'.

Production Date: 3/31/2017

This data is accurate up to date of production. For further details, please reference the general disclaimer found in front of the document.

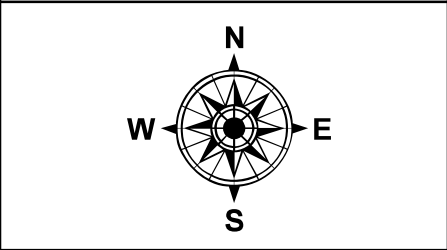
Page 6

MARTIN COUNTY

2014 DAILY LEVEL OF SERVICE (LOS)

FDOT DISTRICT IV

LEVEL OF SERVICE
ASSESSMENT REPORT



LEGEND

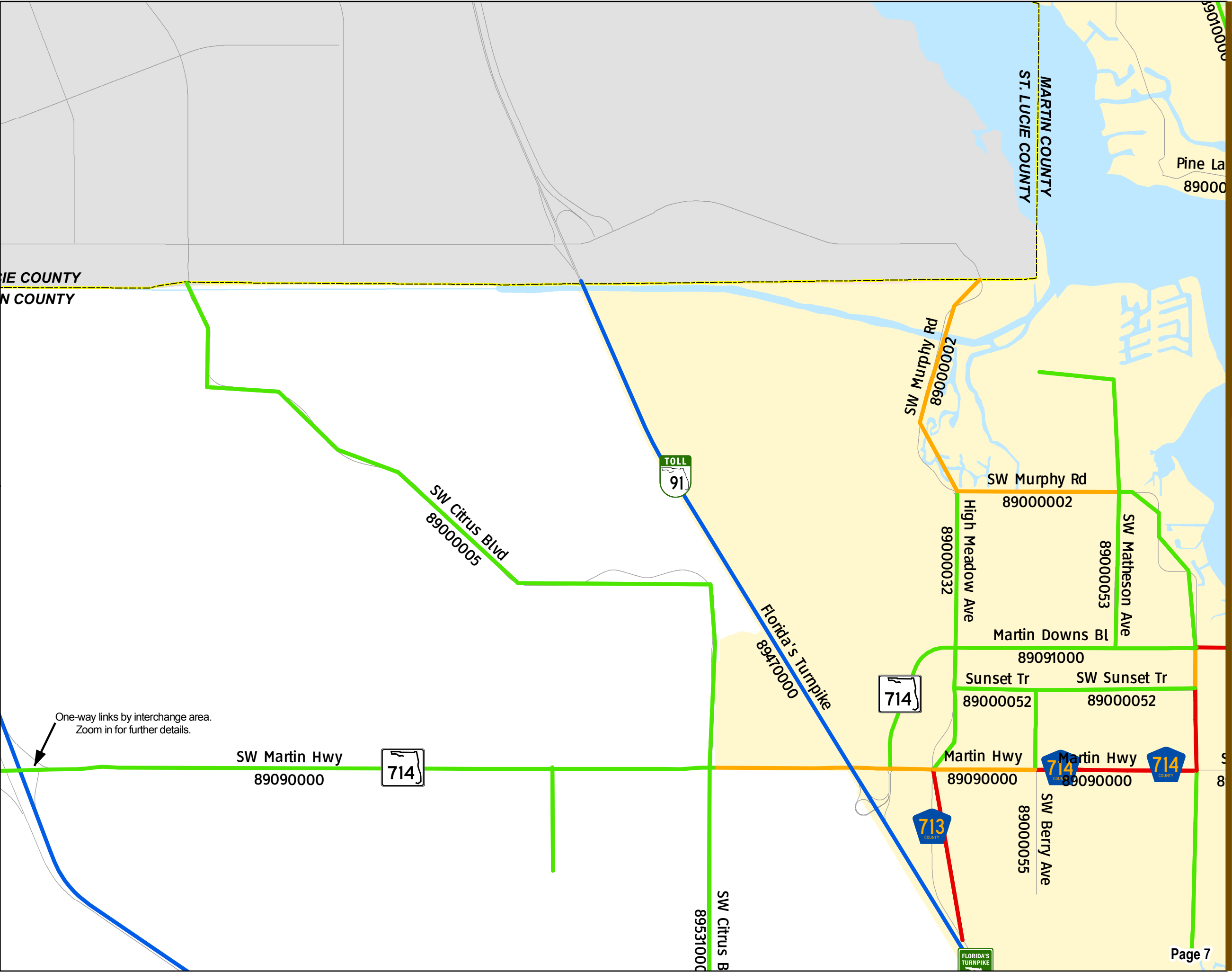
Level of Service

- B
- C
- D
- E
- F



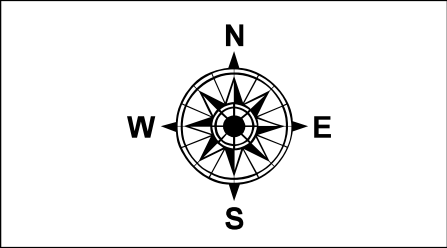
Production Date: 3/31/2017

This data is accurate up to date of production. For further details, please reference the general disclaimer found in front of the document.



FDOT DISTRICT IV LEVEL OF SERVICE ASSESSMENT REPORT

FDOT DISTRICT IV LEVEL OF SERVICE ASSESSMENT REPORT



LEGEND

Level of Service

0 0.5

Miles

Production Date: 3/31/2017

Level of Service

0 0.5

Miles

Production Date: 3/31/2017

Level of Service

0 0.5

Miles

Production Date: 3/31/2017

Level of Service

0 0.5

Miles

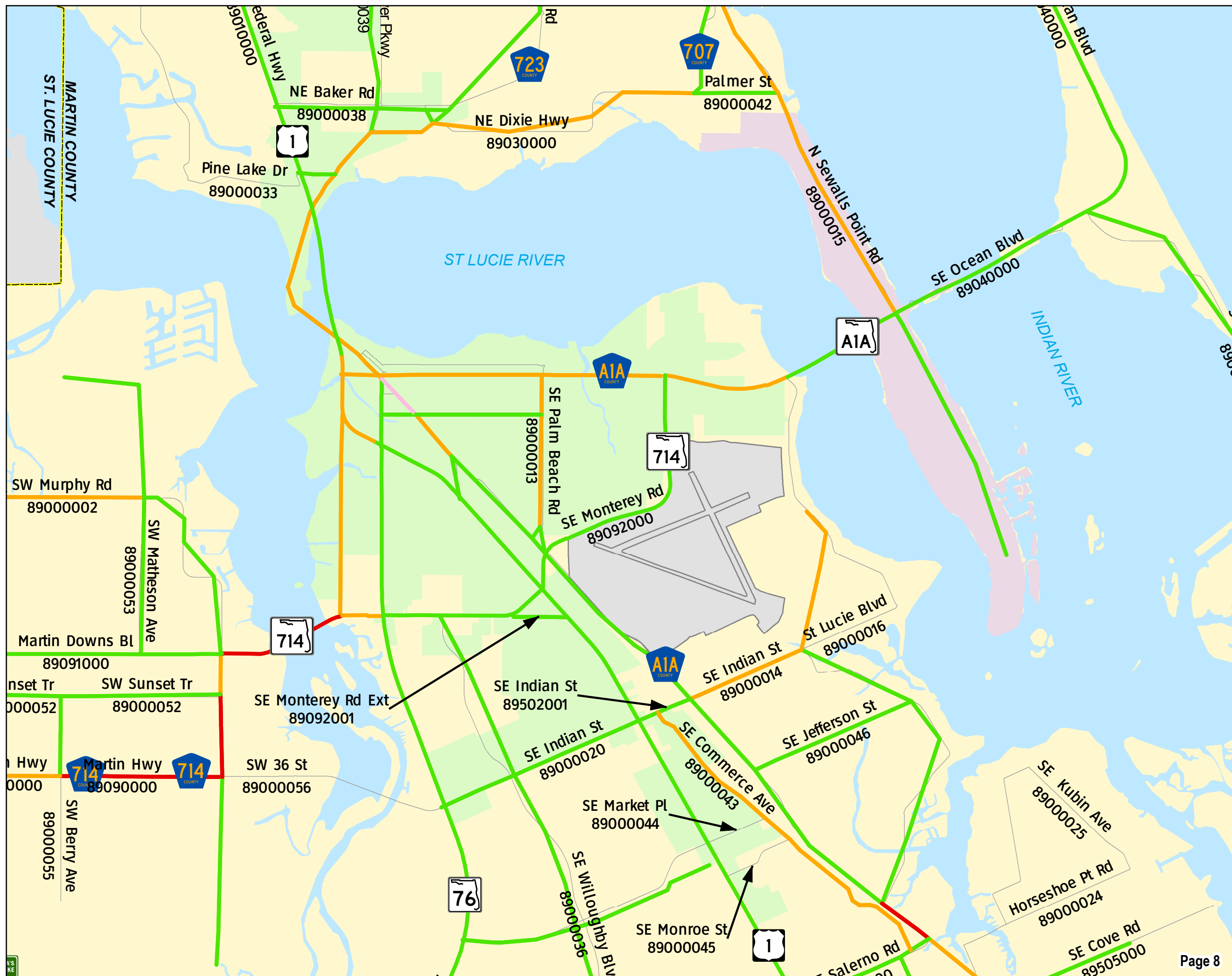
Production Date: 3/31/2017

Level of Service

0 0.5

Miles

Production Date: 3/31/2017



MARTIN COUNTY

MARTIN COUNTY

FDOT DISTRICT IV

LEVEL OF SERVICE
ASSESSMENT REPORT



LEGEND

Level of Service

- B
- C
- D
- E
- F



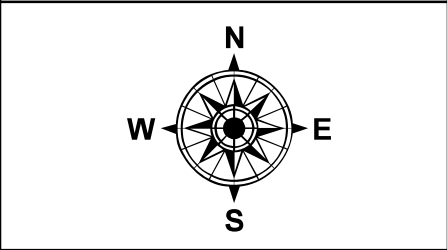
Production Date: 3/31/2017

This data is accurate up to date of production. For further details, please reference the general disclaimer found in front of the document.



FDOT DISTRICT IV

LEVEL OF SERVICE
ASSESSMENT REPORT



LEGEND

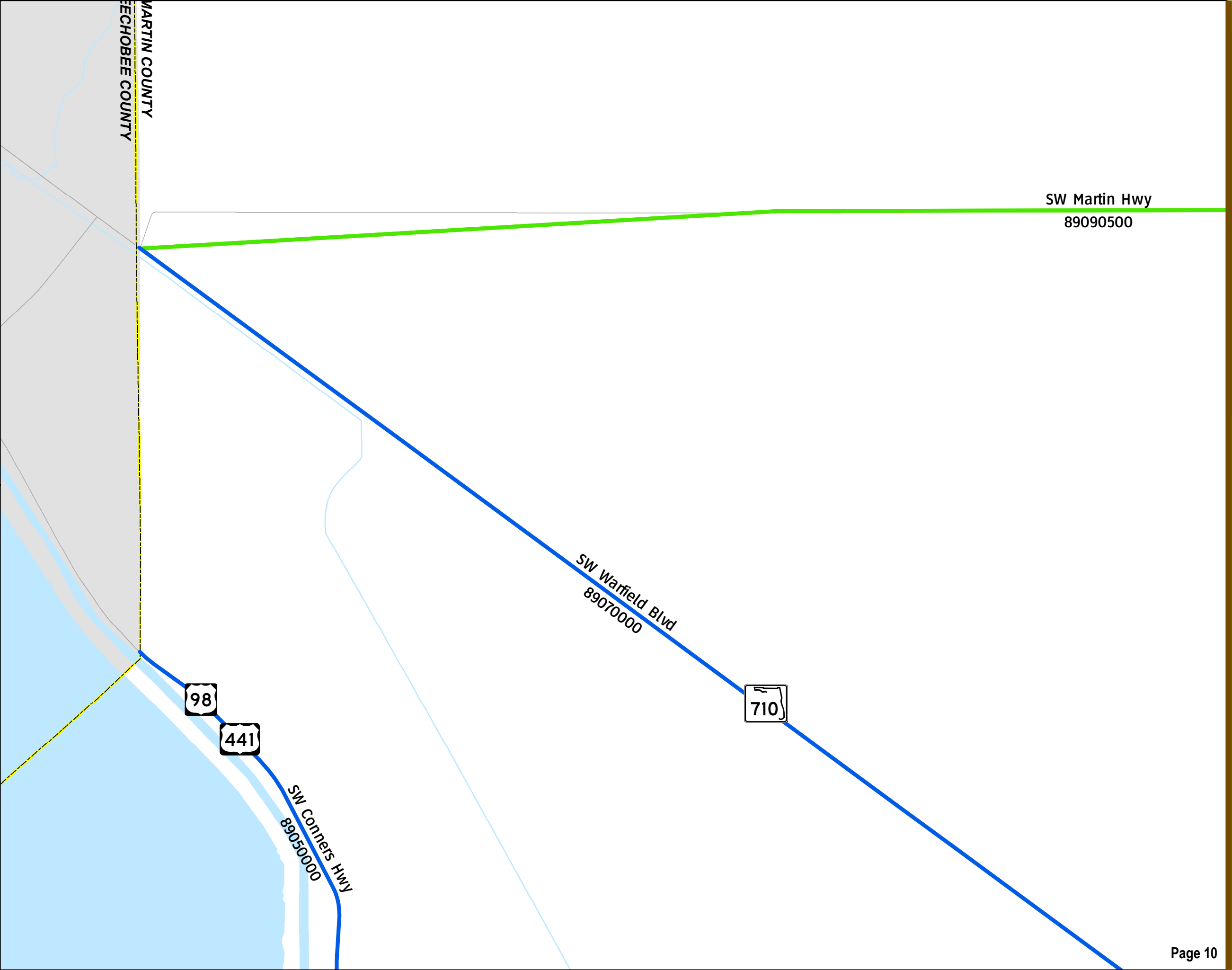
Level of Service

- B
- C
- D
- E
- F



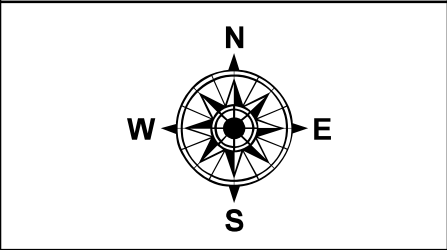
Production Date: 3/31/2017

This data is accurate up to date of production. For further details, please reference the general disclaimer found in front of the document.



FDOT DISTRICT IV

LEVEL OF SERVICE
ASSESSMENT REPORT



LEGEND

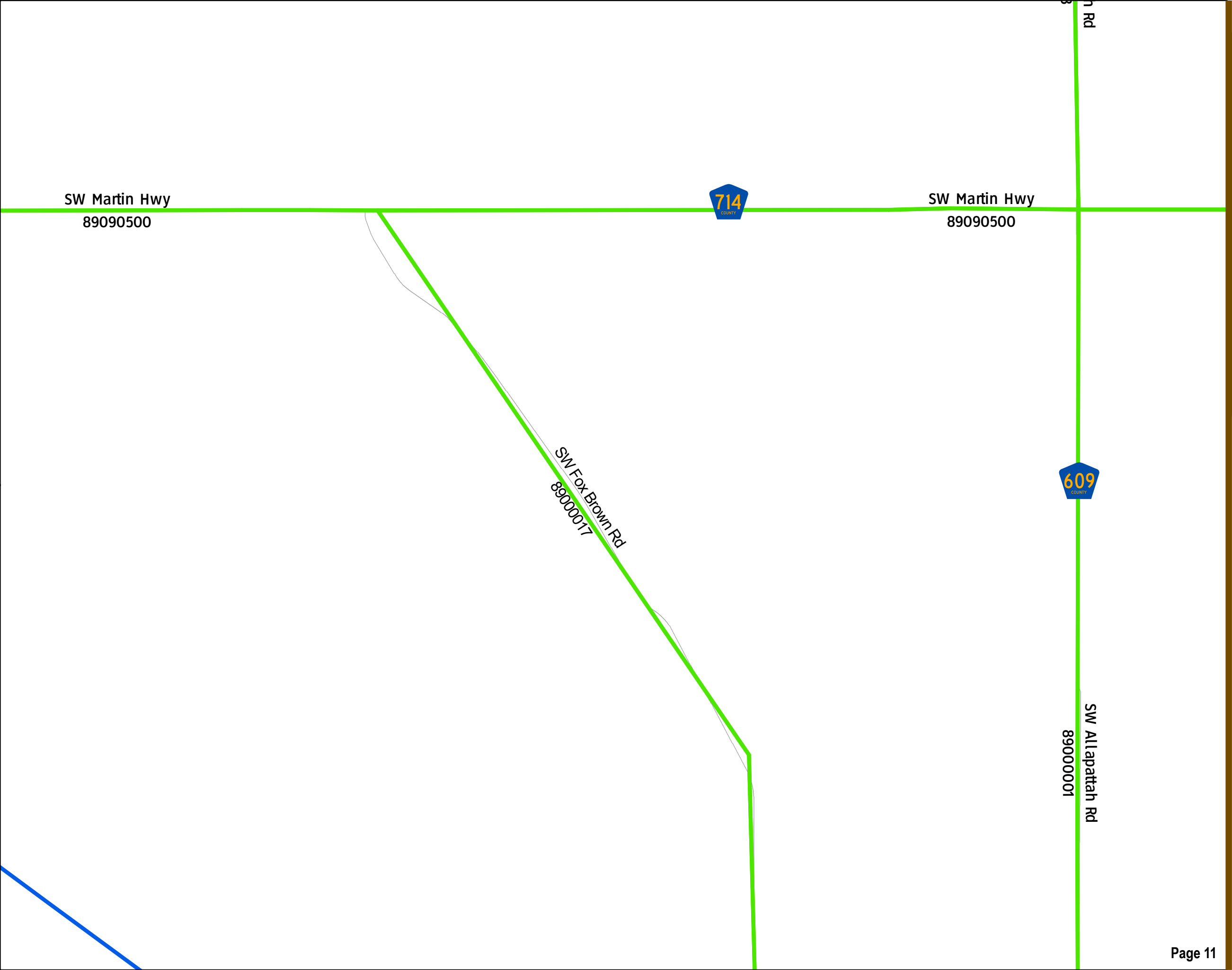
Level of Service

- B
- C
- D
- E
- F



Production Date: 3/31/2017

This data is accurate up to date of production. For further details, please reference the general disclaimer found in front of the document.



FDOT DISTRICT IV

LEVEL OF SERVICE
ASSESSMENT REPORT

N

W

E

S

LEGEND

Level of Service

B

C

D

E

F

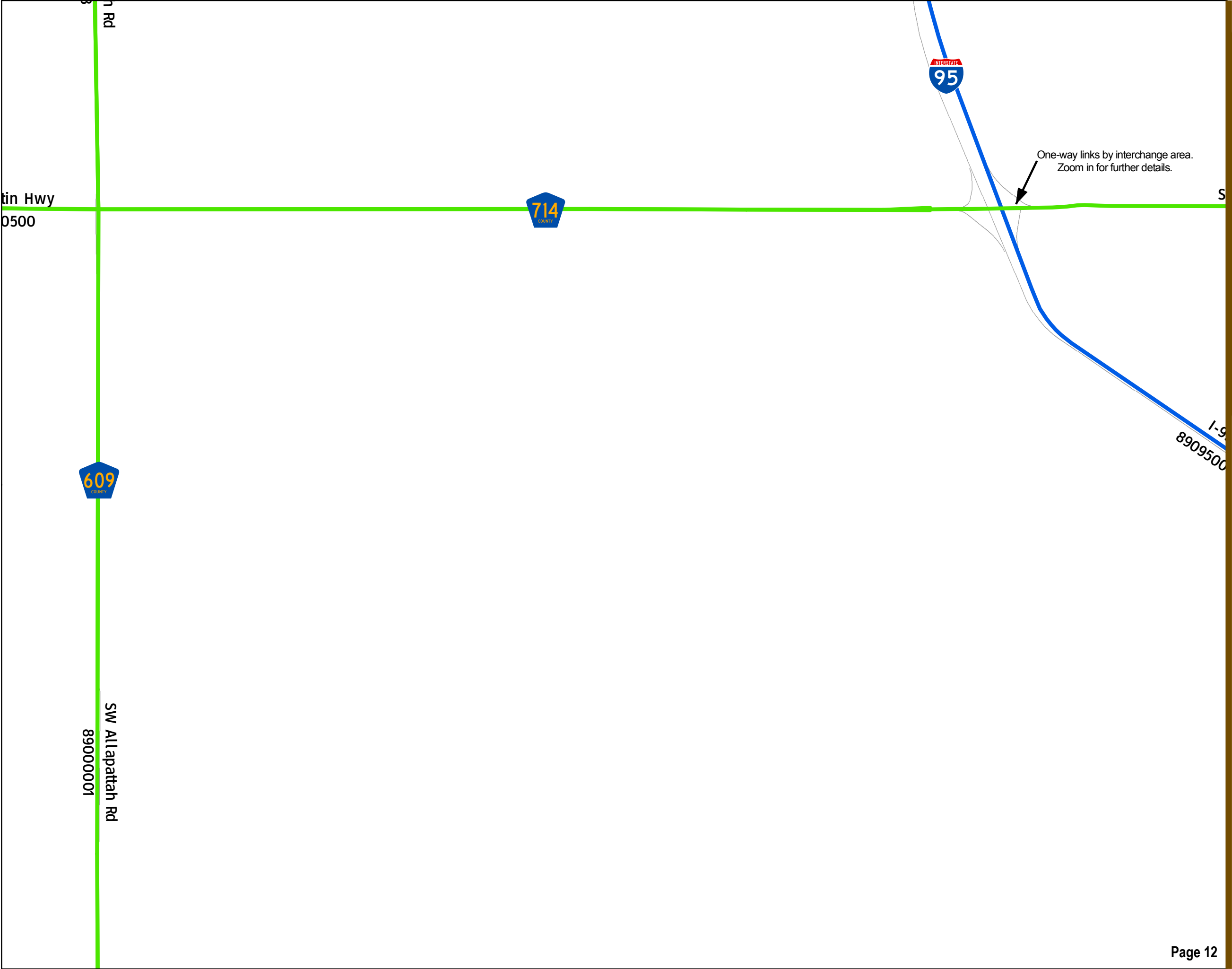
0

0.5

Miles

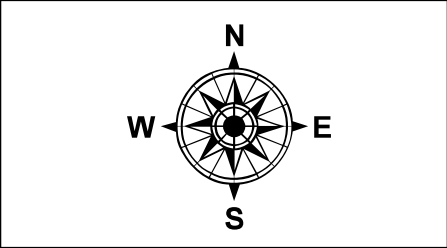
Production Date: 3/31/2017

This data is accurate up to date of production. For further details, please reference the general disclaimer found in front of the document.








FDOT DISTRICT IV LEVEL OF SERVICE ASSESSMENT REPORT

FDOT DISTRICT IV LEVEL OF SERVICE ASSESSMENT REPORT








LEGEND

Level of Service

	B
	C
	D
	E
	F

Level of Service

	B
	C
	D
	E
	F

A horizontal scale bar with a black rectangular fill. Above the left end is the number '0' and above the right end is the number '0.5'. Below the bar is the word 'Miles' centered.

Production Date: 3/31/2017

This data is accurate up to date of production. For further details, please reference the general disclaimer found in front of the document.



FDOT DISTRICT IV LEVEL OF SERVICE ASSESSMENT REPORT



Level of Service

0 0.5

Miles

Production Date: 3/31/2017

A map of the study area showing six sampling locations labeled B, C, D, E, and F. Each location is marked with a colored line segment: B (blue), C (green), D (orange), E (pink), and F (red). A scale bar at the bottom indicates distances in miles, with markers at 0 and 0.5 miles. The production date is noted as 3/31/2017.

A map of the study area showing six sampling locations labeled B, C, D, E, and F. Each location is marked with a colored line segment: B (blue), C (green), D (orange), E (pink), and F (red). A scale bar at the bottom indicates distances in miles, with markings for 0 and 0.5 miles. The production date is noted as 3/31/2017.

0 0.5
Miles
Production Date: 3/31/2017

This data is accurate up to date of production. For further details, please reference the general disclaimer found in front of the document.



2014 DAILY LEVEL OF SERVICE (LOS)

FDOT DISTRICT IV LEVEL OF SERVICE ASSESSMENT REPORT



Level of Service

— B

— C

— D

— E

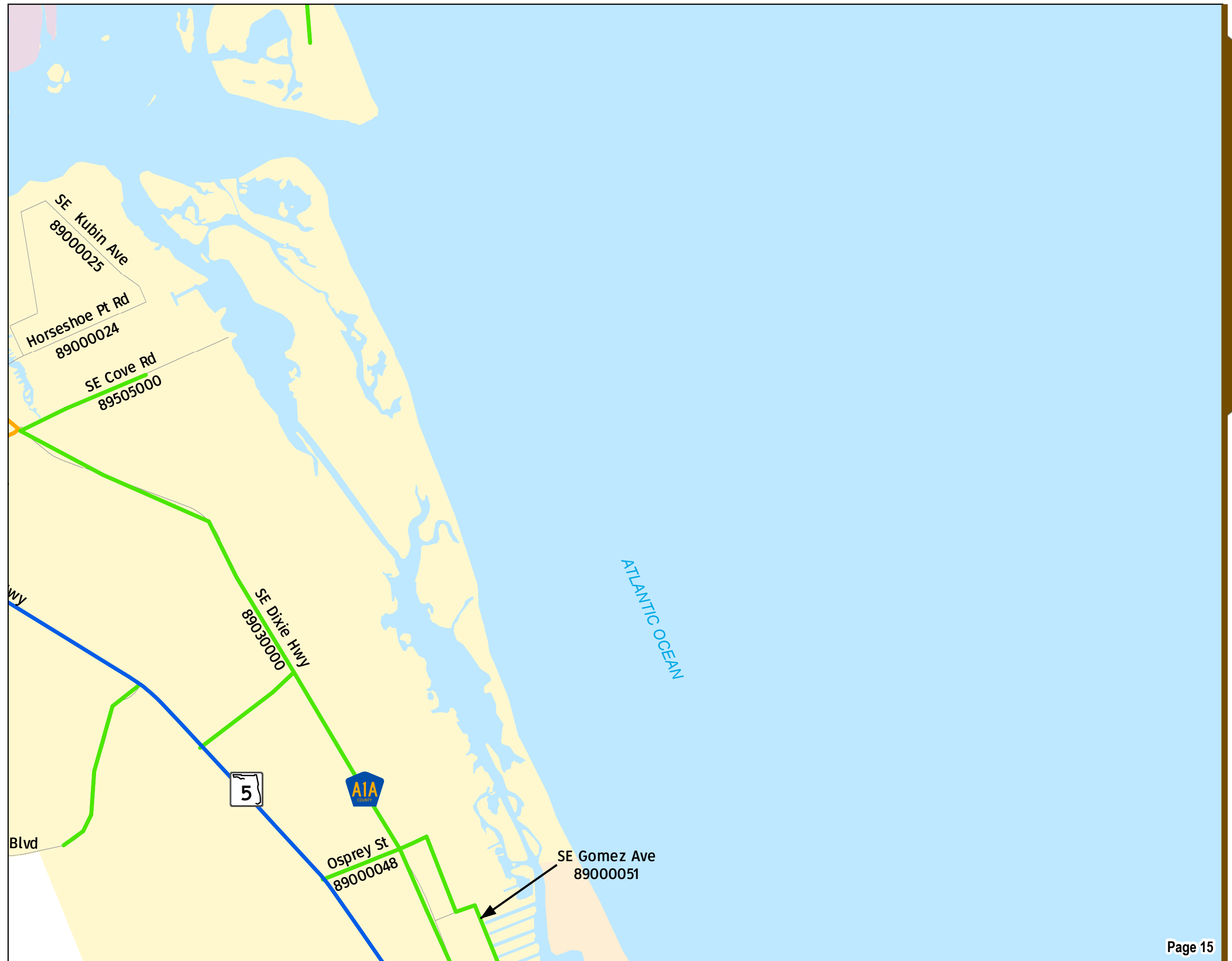
— F

0 0.5

Miles


Production Date: 3/31/2017

This data is accurate up to date of production. For further details, please reference the general disclaimer found in front of the document.



FDOT DISTRICT IV

LEVEL OF SERVICE
ASSESSMENT REPORT



LEGEND

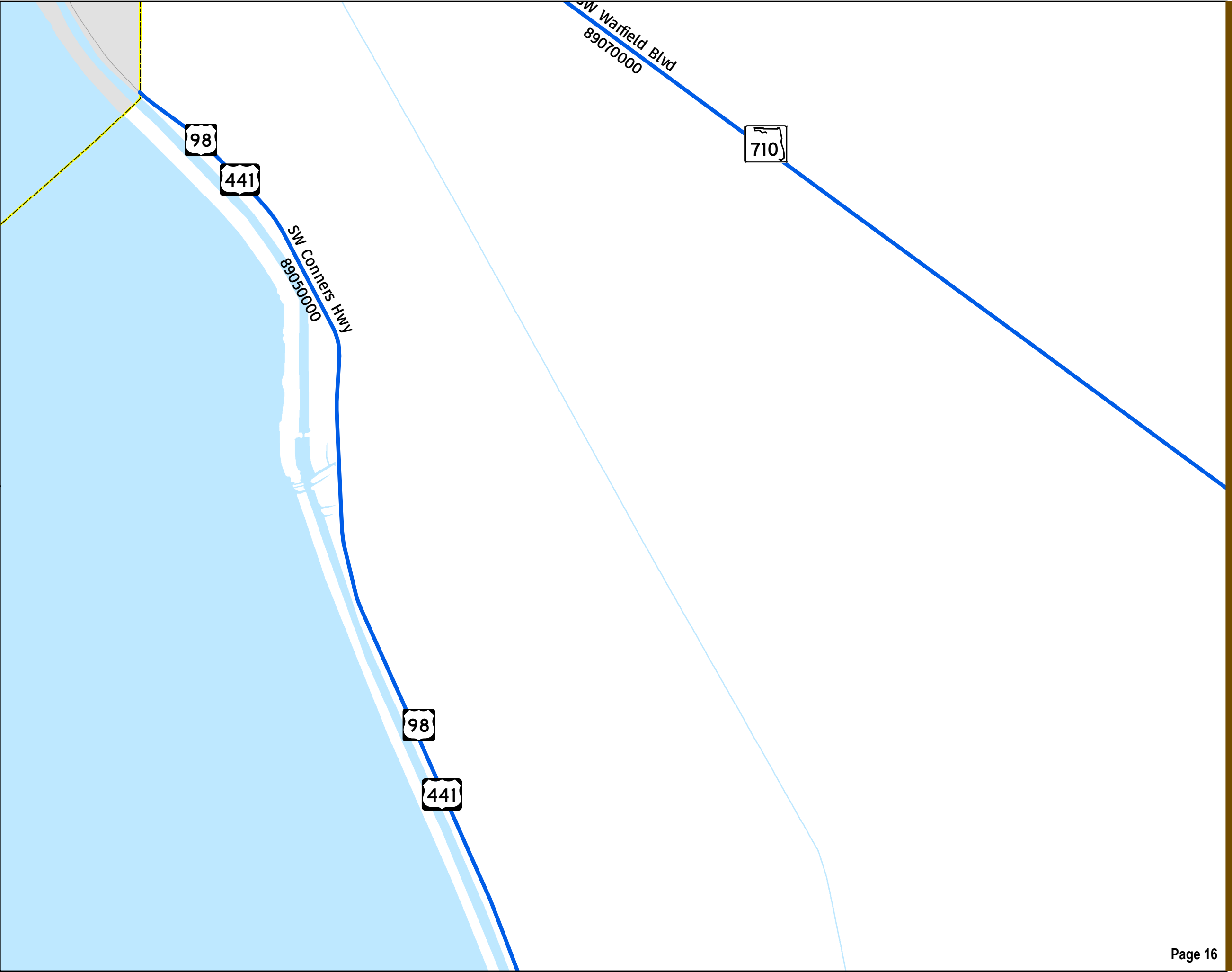
Level of Service

- B
- C
- D
- E
- F



Production Date: 3/31/2017

This data is accurate up to date of production. For further details, please reference the general disclaimer found in front of the document.



FDOT DISTRICT IV

LEVEL OF SERVICE
ASSESSMENT REPORT

LEGEND

Level of Service

B

C

D

E

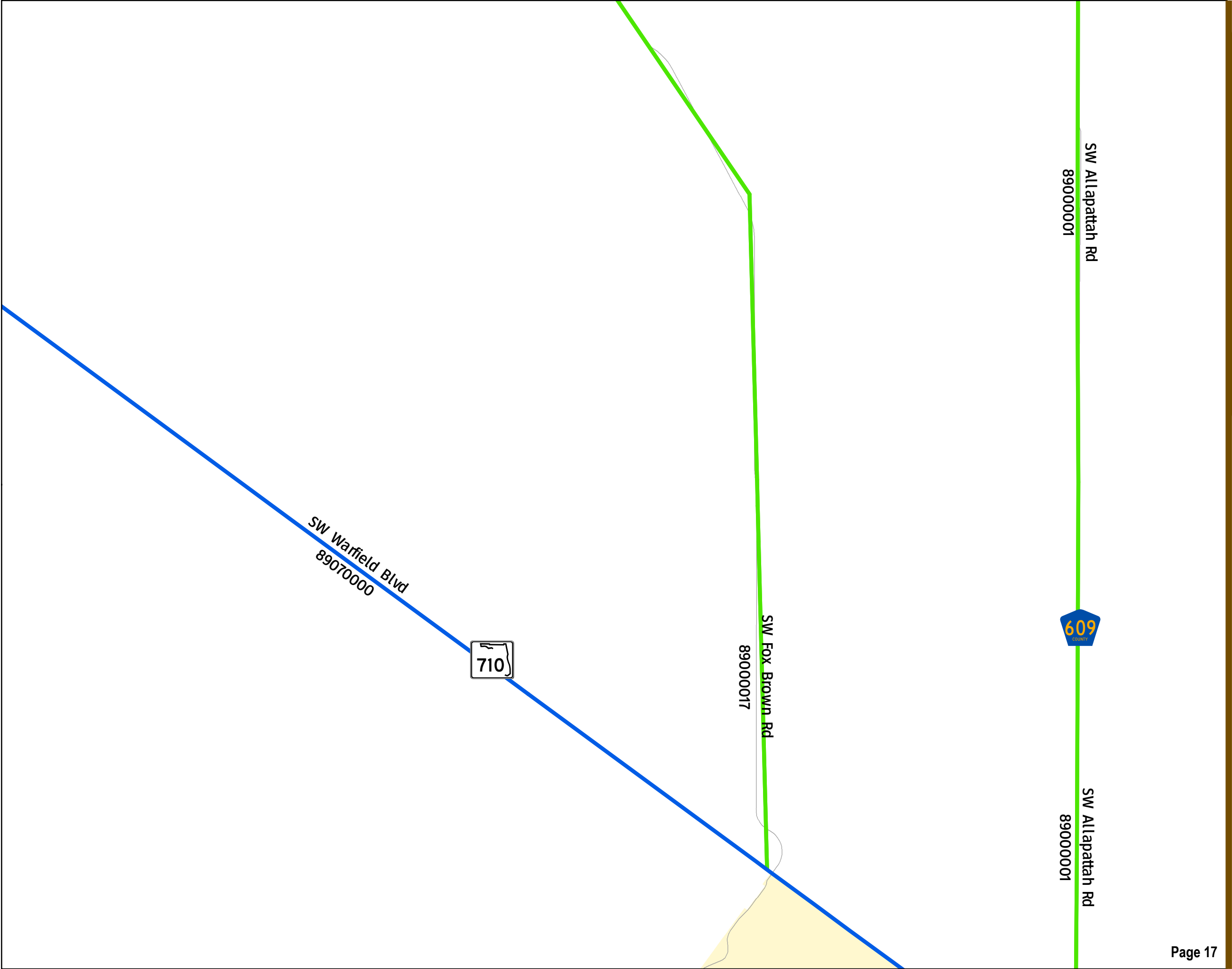
F

00.5

Miles

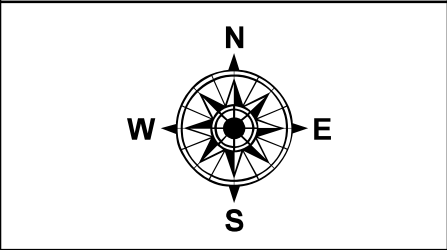
Production Date: 3/31/2017

This data is accurate up to date of production. For further details, please reference the general disclaimer found in front of the document.



FDOT DISTRICT IV

LEVEL OF SERVICE
ASSESSMENT REPORT



LEGEND


Level of Service

- B
- C
- D
- E
- F



Production Date: 3/31/2017

This data is accurate up to date of production. For further details, please reference the general disclaimer found in front of the document.



FDOT DISTRICT IV

LEVEL OF SERVICE
ASSESSMENT REPORT

N

W

E

S

LEGEND

Level of Service

B

C

D

E

F

00.5

Miles

Production Date: 3/31/2017

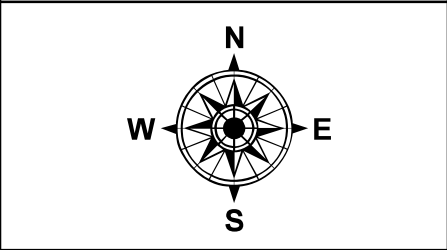
This data is accurate up to date of production. For further details, please reference the general disclaimer found in front of the document.

The map displays the 2014 Daily Level of Service (LOS) for various road segments in Martin County. The roads are color-coded according to their LOS: Blue for B, Green for C, Orange for D, Pink for E, and Red for F. Key roads shown include SW Citrus Blvd, S Kanner Hwy, SW 96 St, SE Bridge Rd, and Florida's Turnpike. Highway shields for 726, 76A, 76, and 708 are present. A vertical banner on the right reads "MARTIN COUNTY" and "2014 DAILY LEVEL OF SERVICE (LOS)".

Road Segment	Level of Service (LOS)
SW Citrus Blvd 89503500	C
S Kanner Hwy 89060000	B
SW 96 St 89531000	C
SE Bridge Rd 89510000	C
Florida's Turnpike 89470000	B
Jack James Hwy 89000047	B

FDOT DISTRICT IV

LEVEL OF SERVICE
ASSESSMENT REPORT



LEGEND

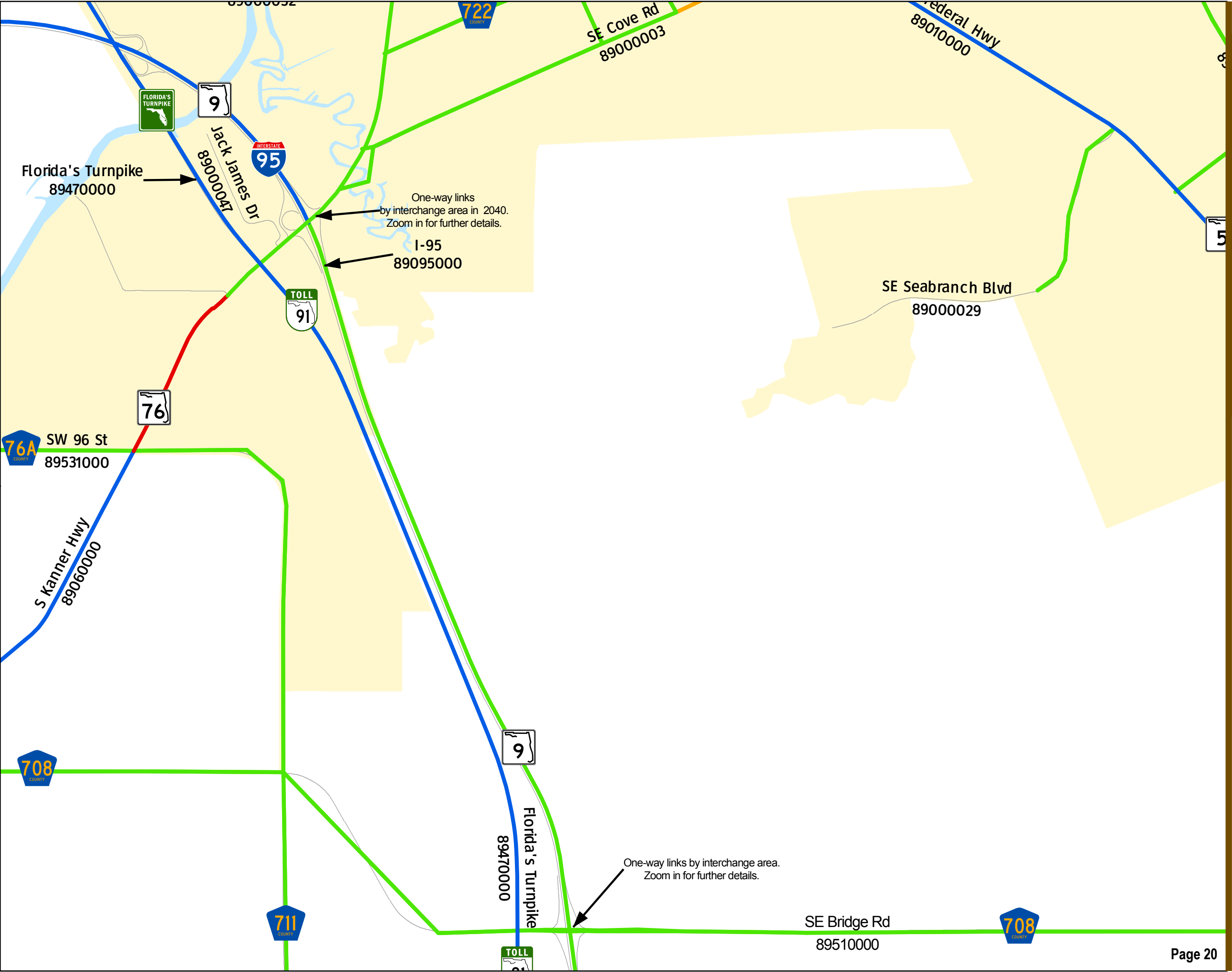
Level of Service

- B
- C
- D
- E
- F



Production Date: 3/31/2017

This data is accurate up to date of production. For further details, please reference the general disclaimer found in front of the document.



MARTIN COUNTY

2014 DAILY LEVEL OF SERVICE (LOS)

FDOT DISTRICT IV LEVEL OF SERVICE ASSESSMENT REPORT



Level of Service

— B

— C

— D

— E

— F

0 0.5

Miles

Production Date: 3/31/2017

Level of Service

— B

— C

— D

— E

— F

0 0.5

Miles

Production Date: 3/31/2017

Level of Service

— B

— C

— D

— E

— F

0 0.5

Miles

Production Date: 3/31/2017

Level of Service

— B

— C

— D

— E

— F

0 0.5

Miles

Production Date: 3/31/2017

Level of Service

— B

— C

— D

— E

— F

0 0.5

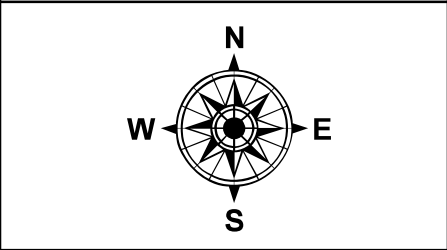
Miles

Production Date: 3/31/2017



FDOT DISTRICT IV

LEVEL OF SERVICE
ASSESSMENT REPORT



LEGEND

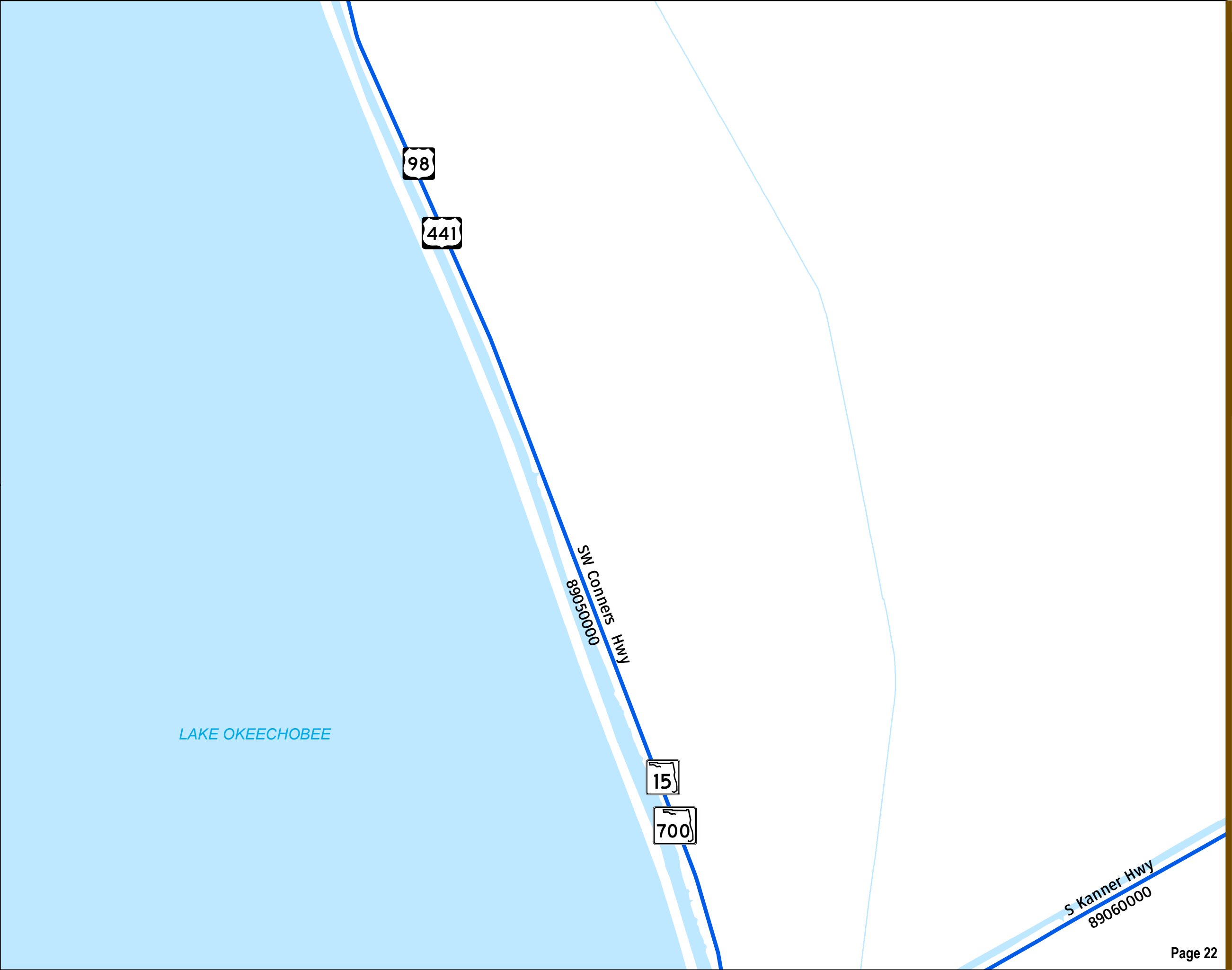
Level of Service

- B
- C
- D
- E
- F



Production Date: 3/31/2017

This data is accurate up to date of production. For further details, please reference the general disclaimer found in front of the document.



FDOT DISTRICT IV

LEVEL OF SERVICE
ASSESSMENT REPORT



LEGEND

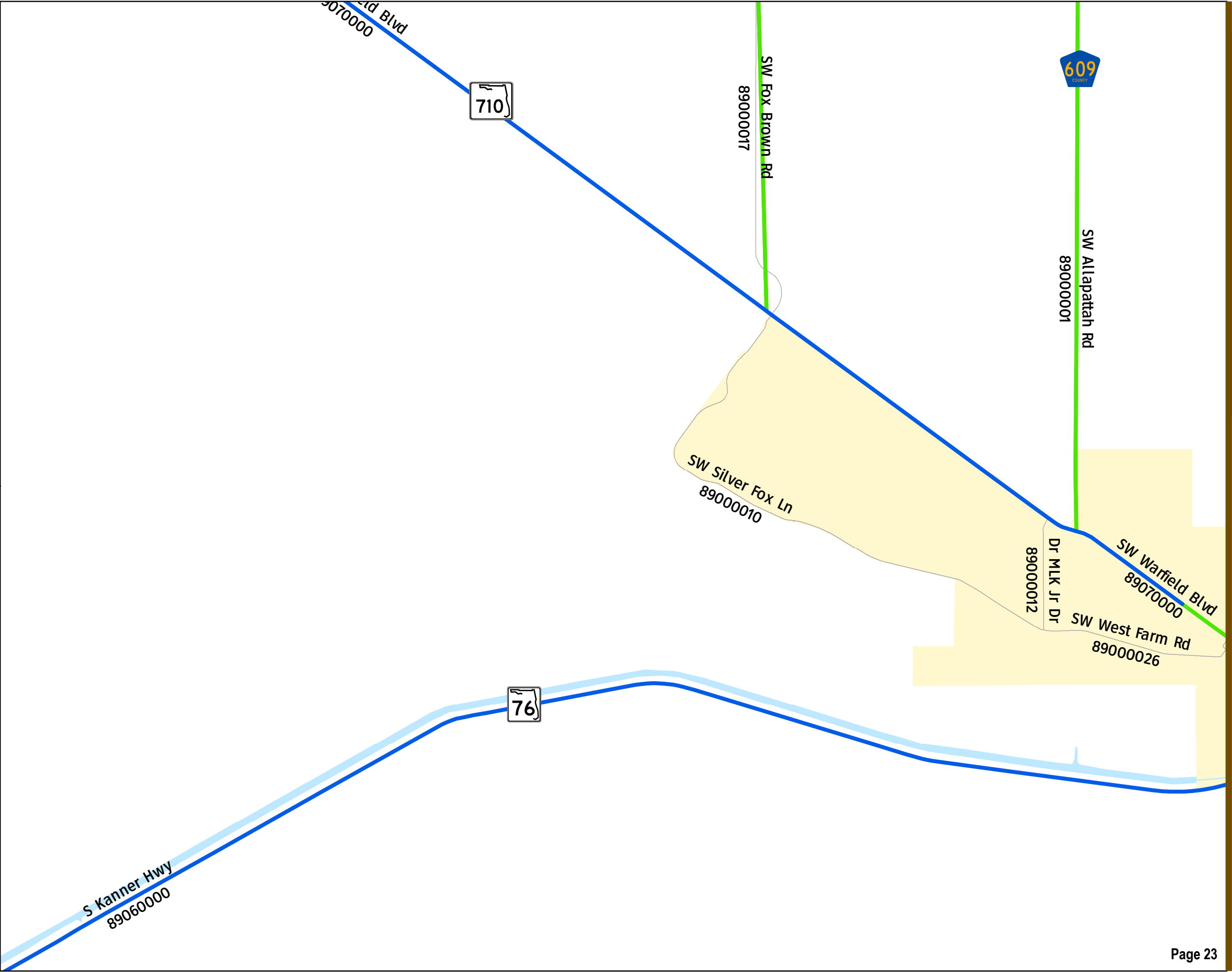
Level of Service

- B
- C
- D
- E
- F



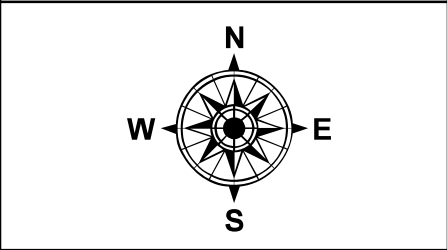
Production Date: 3/31/2017

This data is accurate up to date of production. For further details, please reference the general disclaimer found in front of the document.



FDOT DISTRICT IV

LEVEL OF SERVICE
ASSESSMENT REPORT



LEGEND

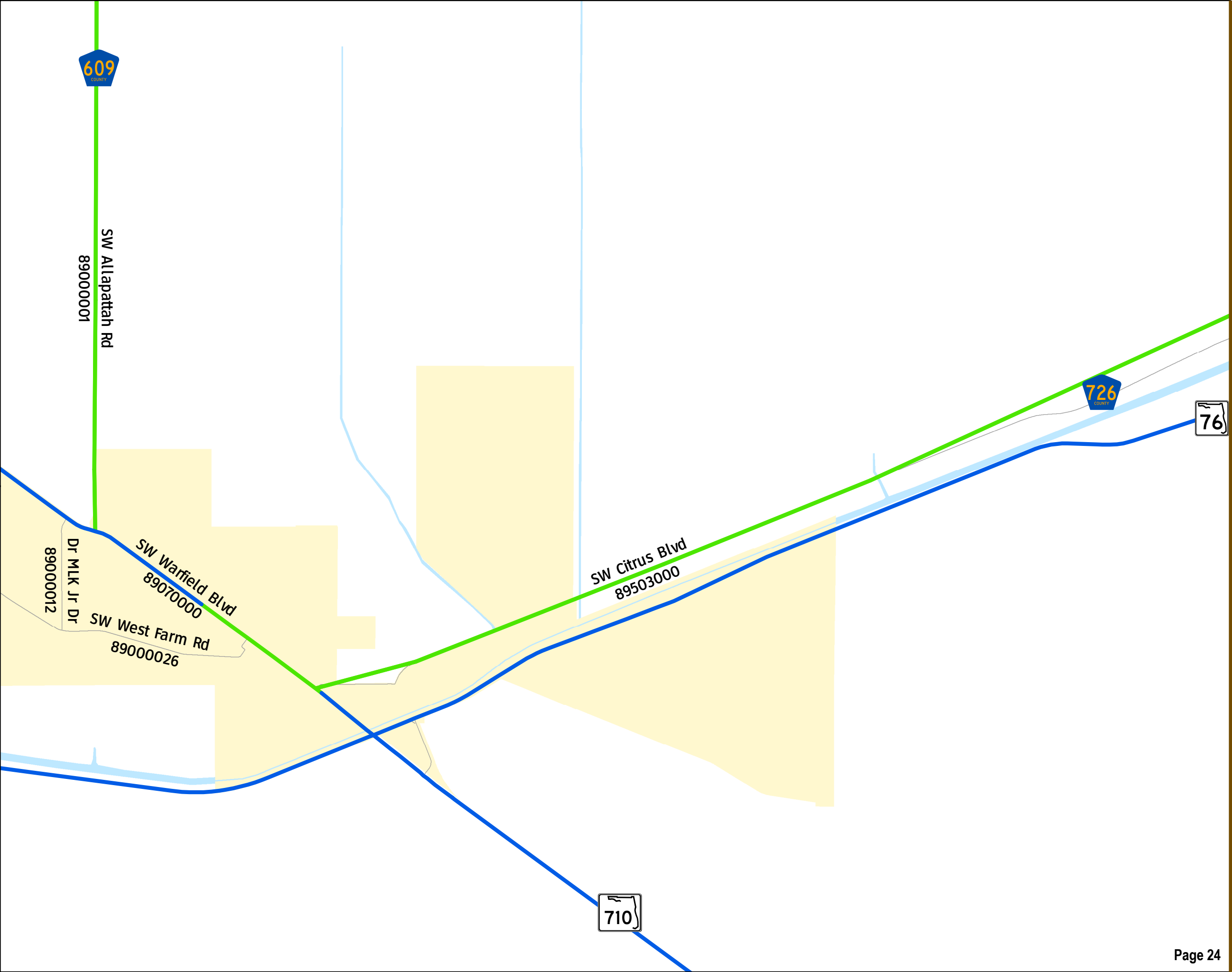
Level of Service

- B
- C
- D
- E
- F



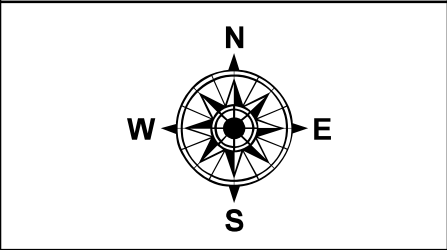
Production Date: 3/31/2017

This data is accurate up to date of production. For further details, please reference the general disclaimer found in front of the document.



FDOT DISTRICT IV

LEVEL OF SERVICE
ASSESSMENT REPORT



LEGEND

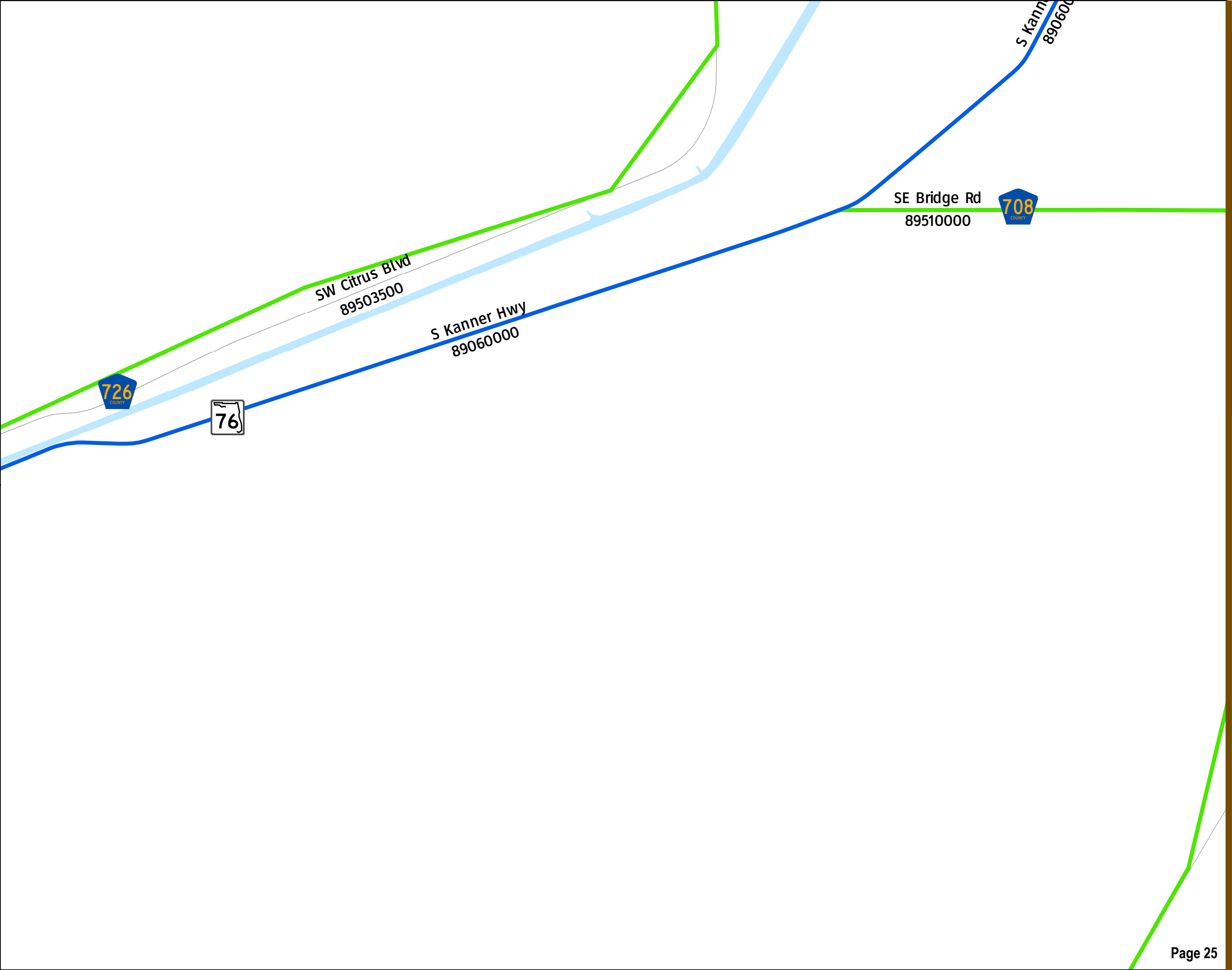
Level of Service

- B
- C
- D
- E
- F



Production Date: 3/31/2017

This data is accurate up to date of production. For further details, please reference the general disclaimer found in front of the document.



**FDOT DISTRICT IV
LEVEL OF SERVICE
ASSESSMENT REPORT**



Level of Service

The chart displays the Level of Service for various miles. The legend indicates the following color coding:

- B: Blue
- C: Green
- D: Yellow
- E: Pink
- F: Red

The scale ranges from 0 to 0.5 Miles.

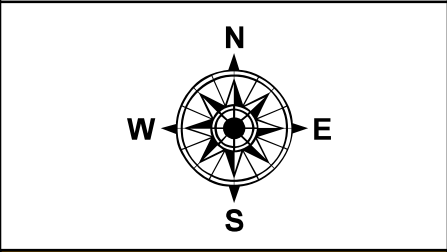
Level of Service	Miles
B	0.0
C	0.0
D	0.0
E	0.0
F	0.0

Production Date: 3/31/2017

This data is accurate up to date of production. For further details, please reference the general disclaimer found in front of the document.

FDOT DISTRICT IV

LEVEL OF SERVICE
ASSESSMENT REPORT



LEGEND

Level of Service

- B
- C
- D
- E
- F




Production Date: 3/31/2017

This data is accurate up to date of production. For further details, please reference the general disclaimer found in front of the document.



FDOT DISTRICT IV

LEVEL OF SERVICE
ASSESSMENT REPORT



LEGEND

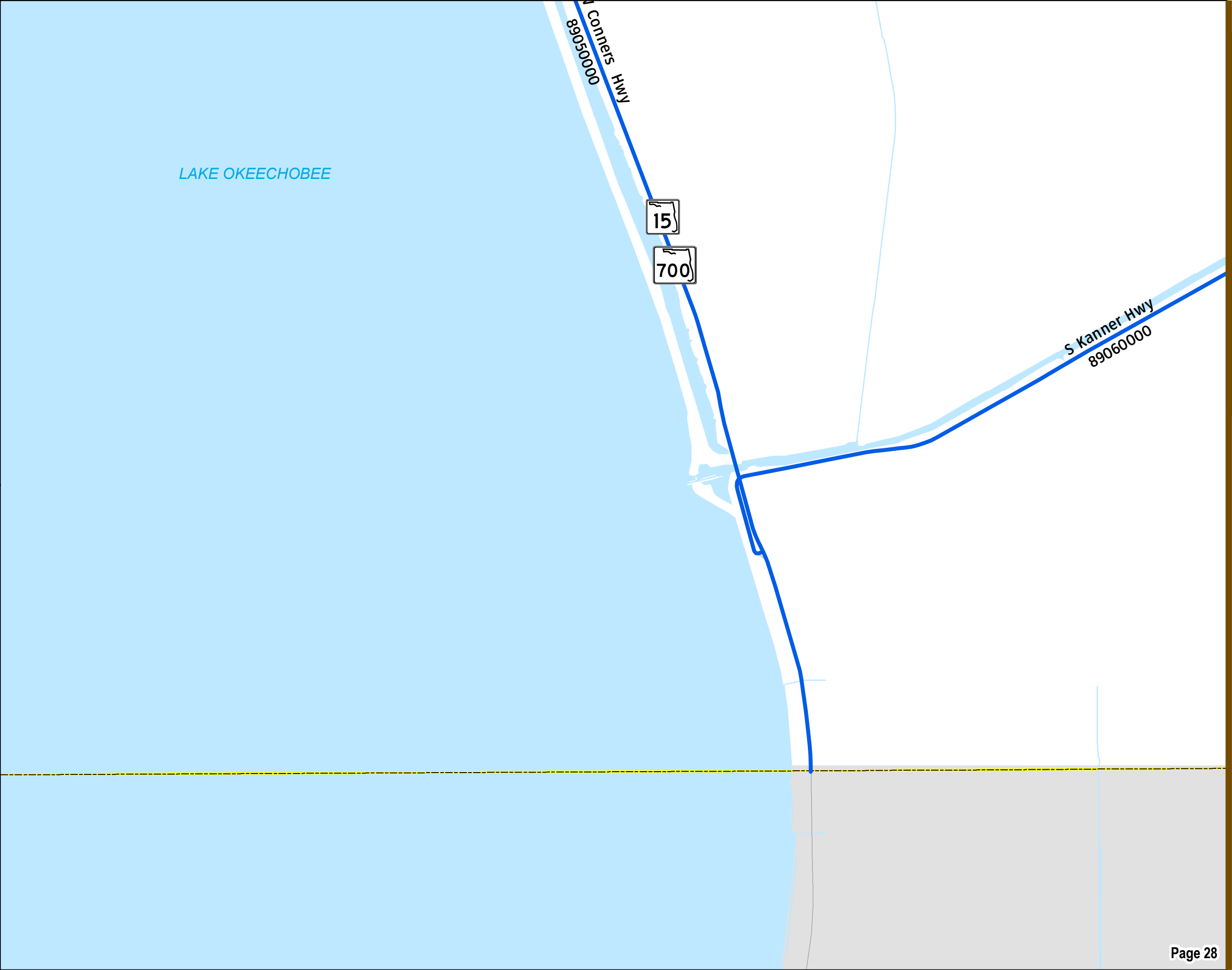
Level of Service

- B
- C
- D
- E
- F




Production Date: 3/31/2017

This data is accurate up to date of production. For further details, please reference the general disclaimer found in front of the document.



FDOT DISTRICT IV

LEVEL OF SERVICE
ASSESSMENT REPORT



LEGEND

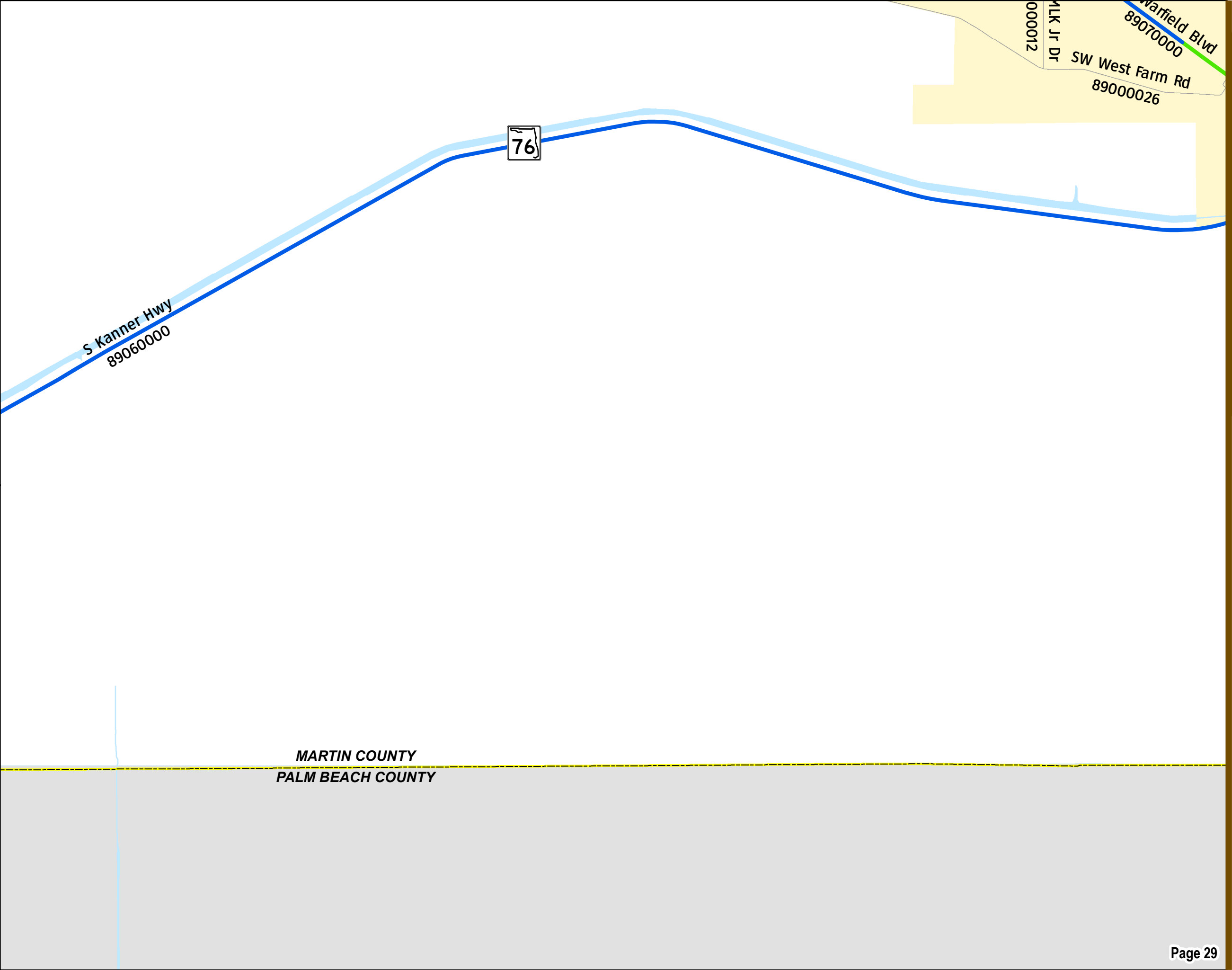
Level of Service

- B
- C
- D
- E
- F



Production Date: 3/31/2017

This data is accurate up to date of production. For further details, please reference the general disclaimer found in front of the document.



MARTIN COUNTY

2014 DAILY LEVEL OF SERVICE (LOS)

FDOT DISTRICT IV

LEVEL OF SERVICE
ASSESSMENT REPORT



LEGEND

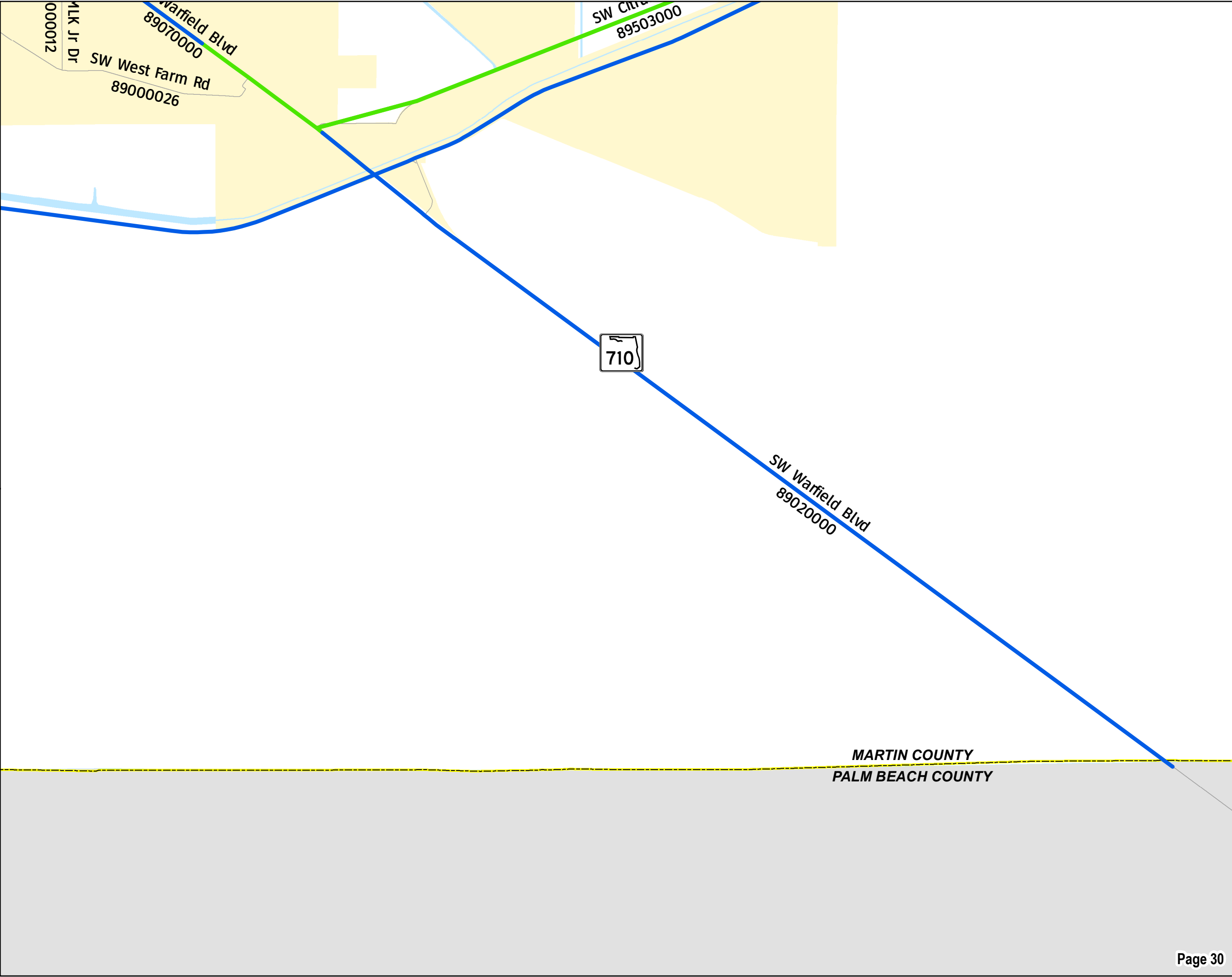
Level of Service

- B
- C
- D
- E
- F



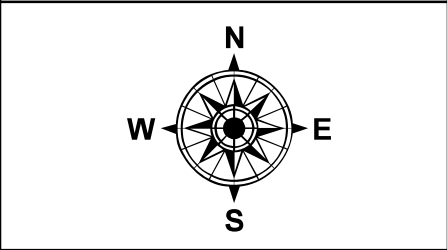
Production Date: 3/31/2017

This data is accurate up to date of production. For further details, please reference the general disclaimer found in front of the document.



FDOT DISTRICT IV

LEVEL OF SERVICE
ASSESSMENT REPORT



LEGEND


Level of Service

- B
- C
- D
- E
- F



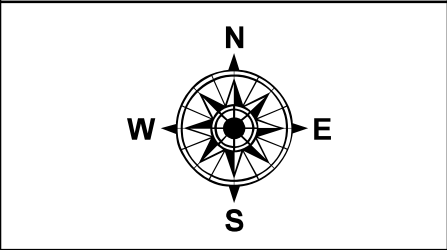
Production Date: 3/31/2017

This data is accurate up to date of production. For further details, please reference the general disclaimer found in front of the document.



FDOT DISTRICT IV

LEVEL OF SERVICE
ASSESSMENT REPORT



LEGEND

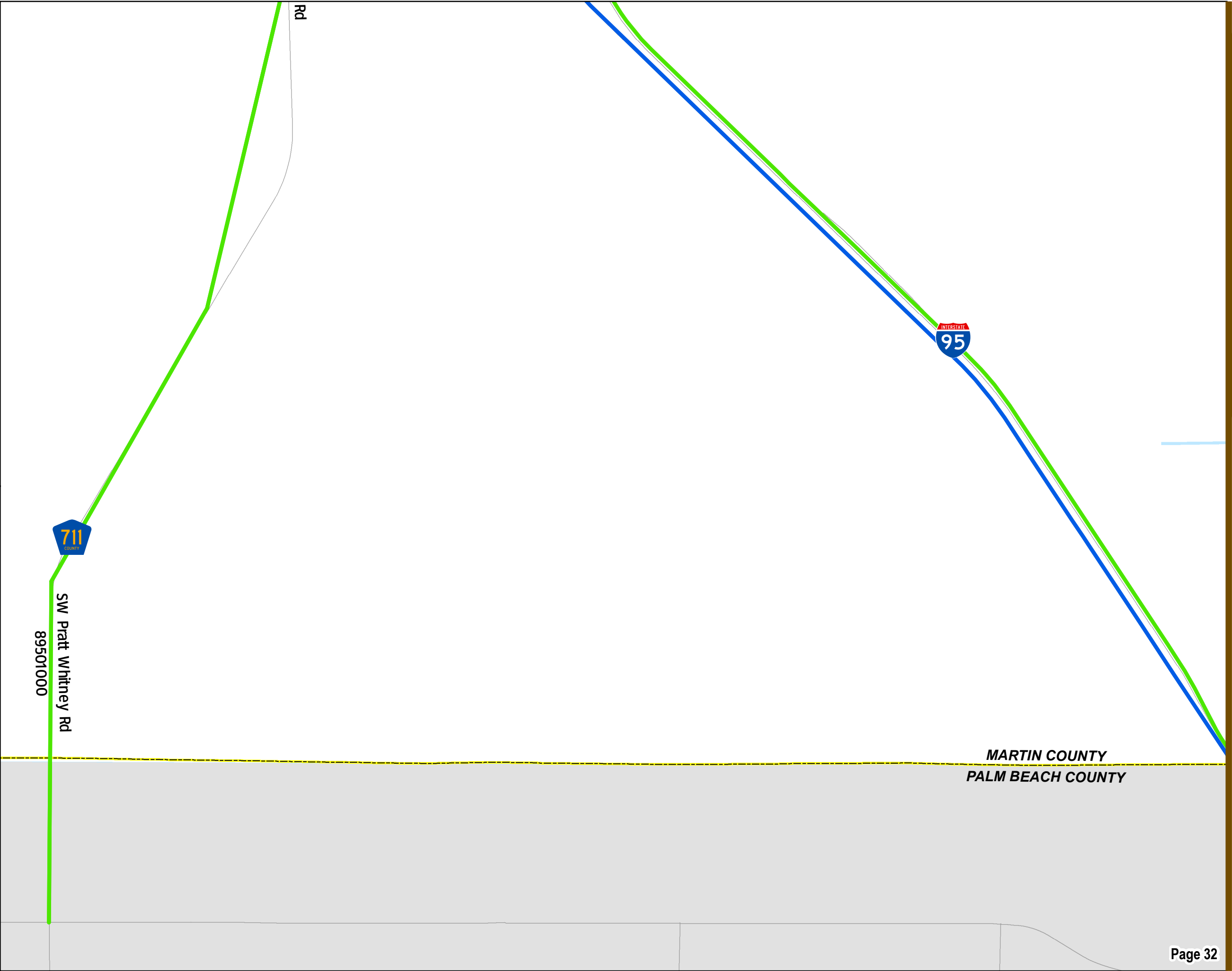
Level of Service

- B
- C
- D
- E
- F



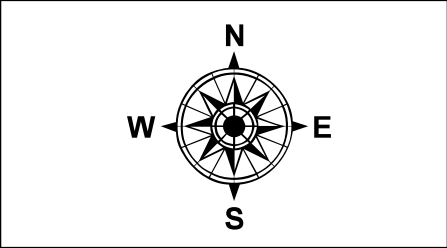
Production Date: 3/31/2017

This data is accurate up to date of production. For further details, please reference the general disclaimer found in front of the document.



FDOT DISTRICT IV

LEVEL OF SERVICE
ASSESSMENT REPORT



LEGEND

Level of Service

- B
- C
- D
- E
- F



Production Date: 3/31/2017

This data is accurate up to date of production. For further details, please reference the general disclaimer found in front of the document.

