

2040 DAILY LEVEL OF SERVICE: INDEX MAP

SERIES INFORMATION

Level of Service (LOS) is a quantitative stratification of the quality of service of a roadway into six letter grade levels, "A" through "F", with "A" being the best and "F" being the worst. LOS provides a planning and preliminary engineering technique to address multimodal service inside the roadway environment (essentially inside the roadway right-of-way). Capacity conceptually relates to the maximum number of vehicles or persons that can pass a point on a roadway in a given amount of time under prevailing conditions. With the "A" through "F" LOS scheme, traffic engineers are much better able to explain to the general public and elected officials operating and design concepts of roadways. Level of Service is calculated based on a number of different variables, including (but not limited to) number of lanes, traffic volume, speed limit, frequency and spacing of signalized intersections and median type.

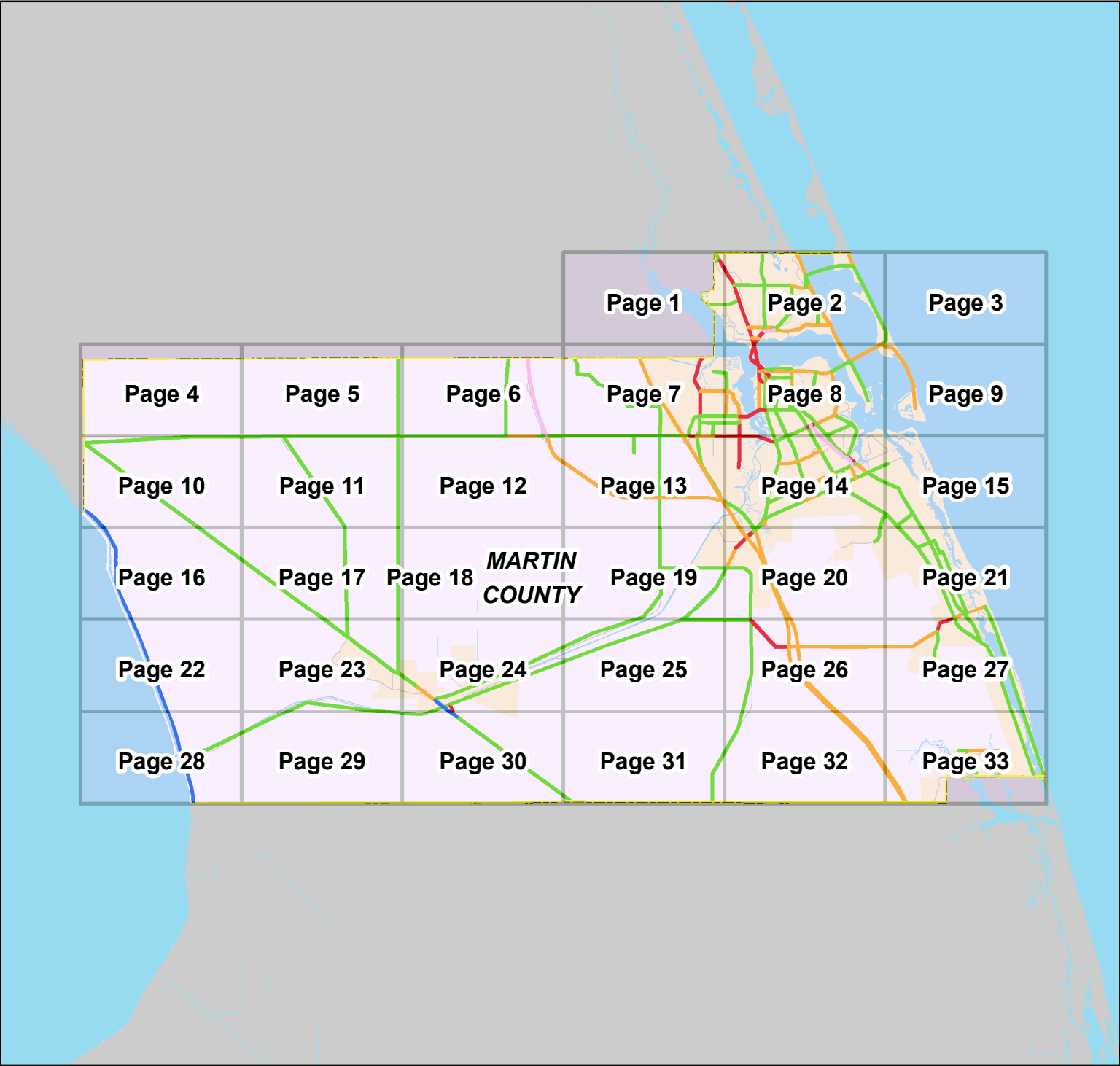
For more information, visit <http://www.dot.state.fl.us/planning/systems/programs/sm/los/default.shtm>

Notes:

- 1. The data presented in this map series is accurate up to date of production.
- 2. The maps are intended for planning purposes only.
- 3. The 2014 LOS reported along State Highway System (SHS) facilities are consistent with the FDOT Annual LOS Reporting.
- 4. The 2014 LOS reported along the non-SHS facilities are derived from the adopted and refined travel demand models.

Data Source:

- 1. FDOT Annual LOS reporting, July 2015.
- 2. Southeast Florida Regional Planning Model 7 - Analyst version, April 2016.
- 3. Treasure Coast Regional Planning Model 4 - Analyst version, April 2016.
- 4. Selected PD&E studies as completed for or by FDOT D4 staff, within the last 5 years.
- 5. Base map is developed and maintained by the FDOT Transportation Statistics (TranStat) Office.



LEGEND

- County Boundaries
- Road Network
- FHWA Urban Area

Level of Service

LOS B+	LOS E
LOS C	LOS F
LOS D	

CONTACT INFORMATION

Shi-Chiang Li
Chon Wong

shi-chiang.li@dot.state.fl.us
chon.wong@dot.state.fl.us

(954) 777-4655
(954) 777-4659

FDOT DISTRICT IV

LEVEL OF SERVICE
ASSESSMENT REPORT



LEGEND

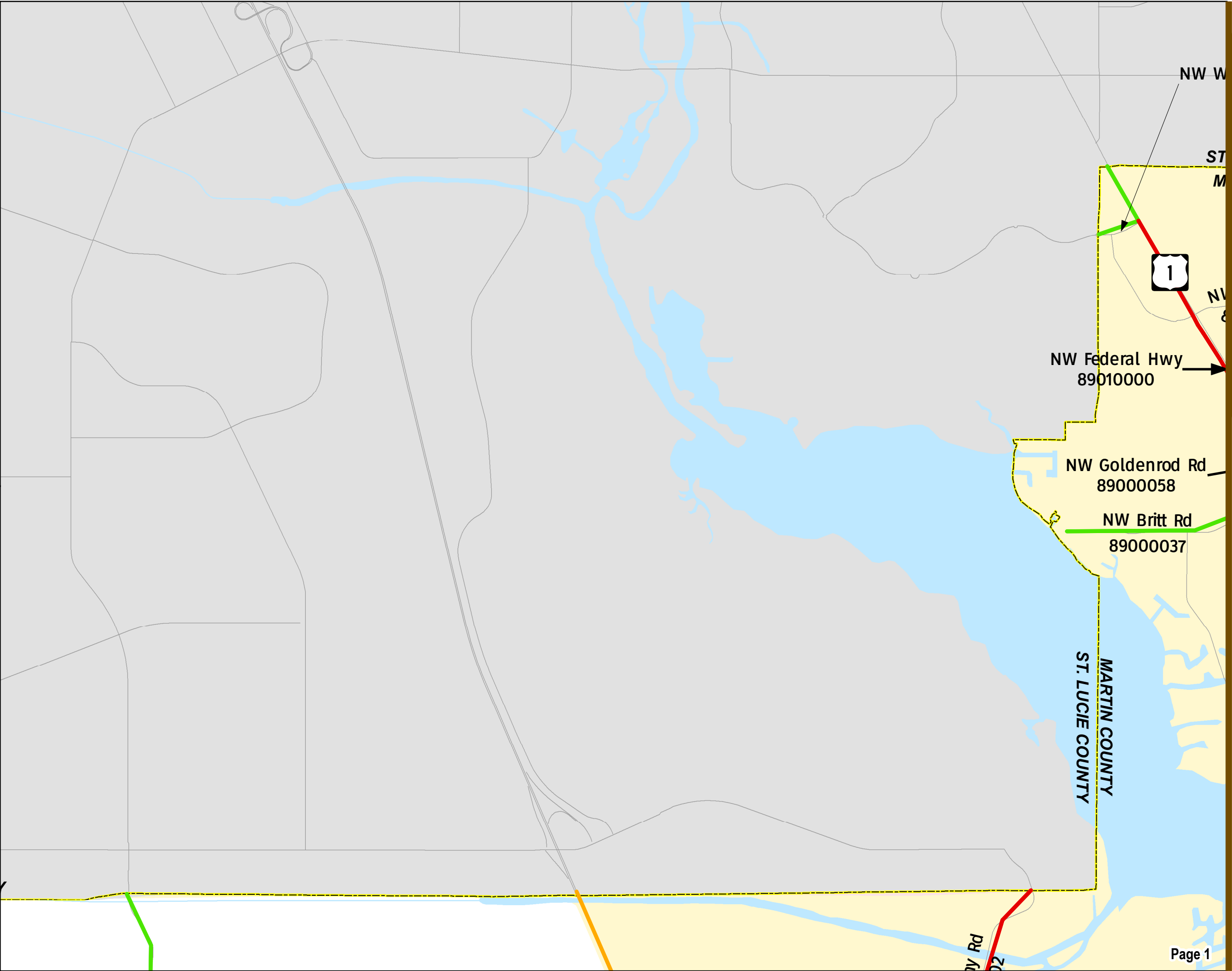
Level of Service

- B
- C
- D
- E
- F



Production Date: 3/31/2017

This data is accurate up to date of production. For further details, please reference the general disclaimer found in front of the document.



MARTIN COUNTY

2040 DAILY LEVEL OF SERVICE (LOS)

Page 1

FDOT DISTRICT IV LEVEL OF SERVICE ASSESSMENT REPORT



Level of Service

— B

— C

— D

— E

— F

0 0.5

Miles

Production Date: 3/31/2017

0 0.5

Miles

Production Date: 3/31/2017

0 0.5

Miles

Production Date: 3/31/2017

0 0.5
Miles
Production Date: 3/31/2017

This data is accurate up to date of production. For further details, please reference the general disclaimer found in front of the document.

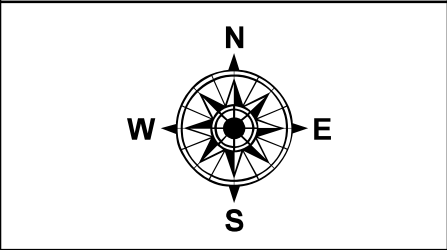


MARTIN COUNTY

2040 DAILY LEVEL OF SERVICE (LOS)

FDOT DISTRICT IV

LEVEL OF SERVICE
ASSESSMENT REPORT



LEGEND

Level of Service

- B
- C
- D
- E
- F



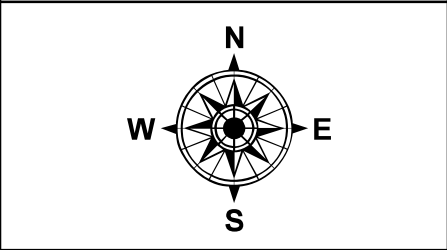
Production Date: 3/31/2017

This data is accurate up to date of production. For further details, please reference the general disclaimer found in front of the document.



FDOT DISTRICT IV

LEVEL OF SERVICE
ASSESSMENT REPORT



LEGEND

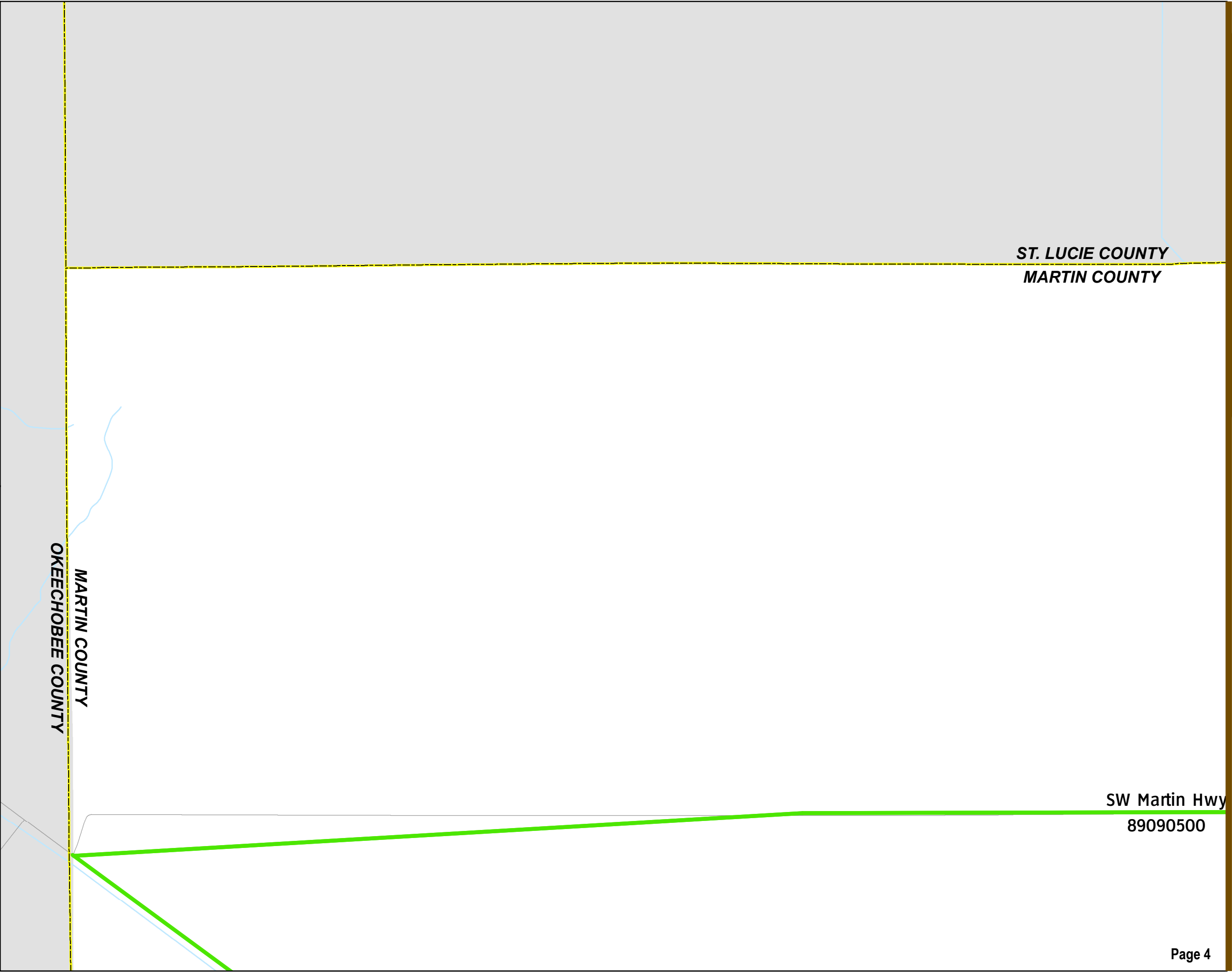
Level of Service

- B
- C
- D
- E
- F



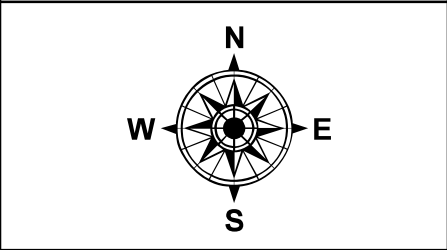
Production Date: 3/31/2017

This data is accurate up to date of production. For further details, please reference the general disclaimer found in front of the document.



FDOT DISTRICT IV

LEVEL OF SERVICE
ASSESSMENT REPORT



LEGEND

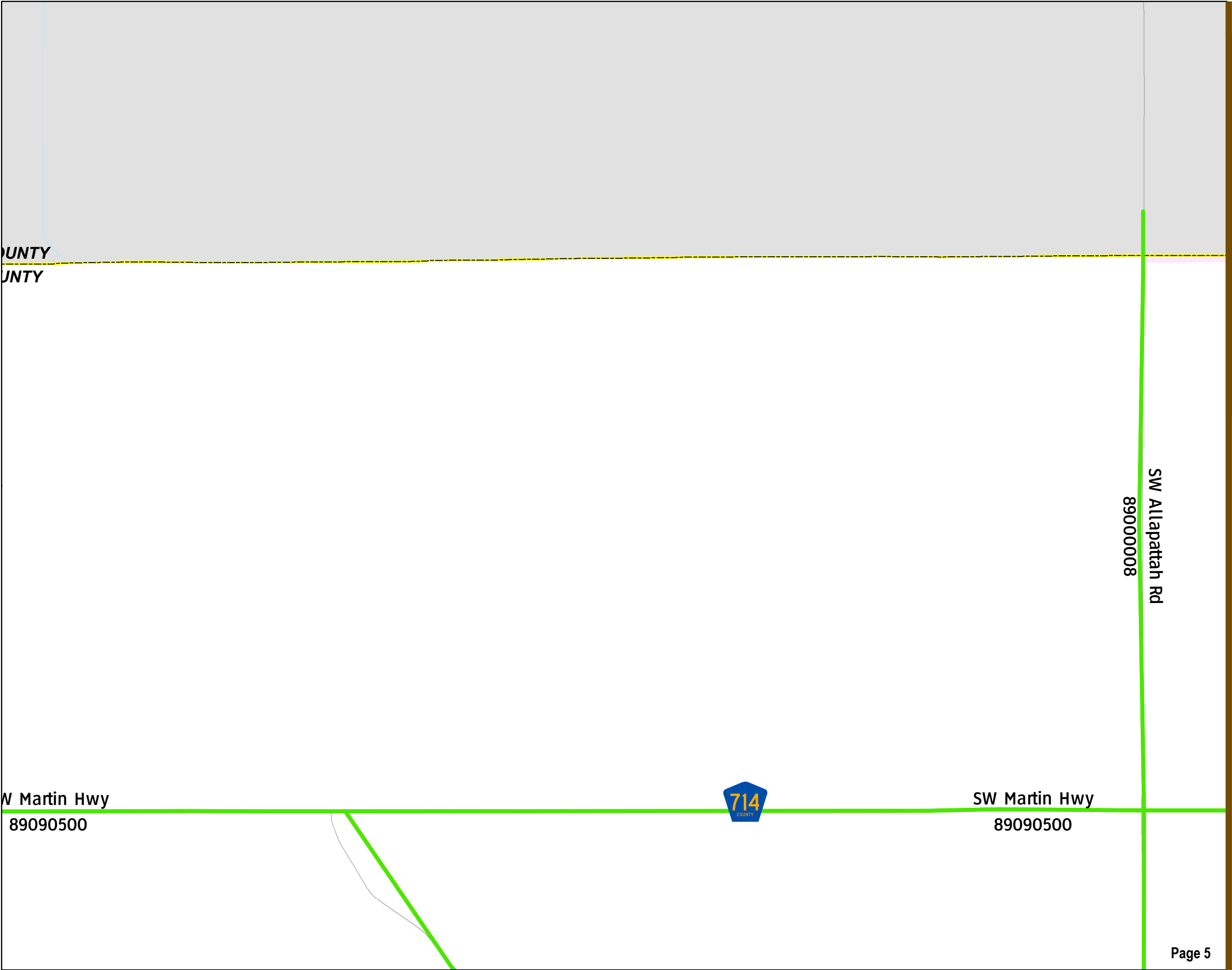
Level of Service

- B
- C
- D
- E
- F



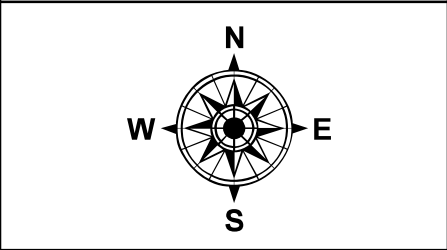
Production Date: 3/31/2017

This data is accurate up to date of production. For further details, please reference the general disclaimer found in front of the document.



FDOT DISTRICT IV

LEVEL OF SERVICE
ASSESSMENT REPORT



LEGEND

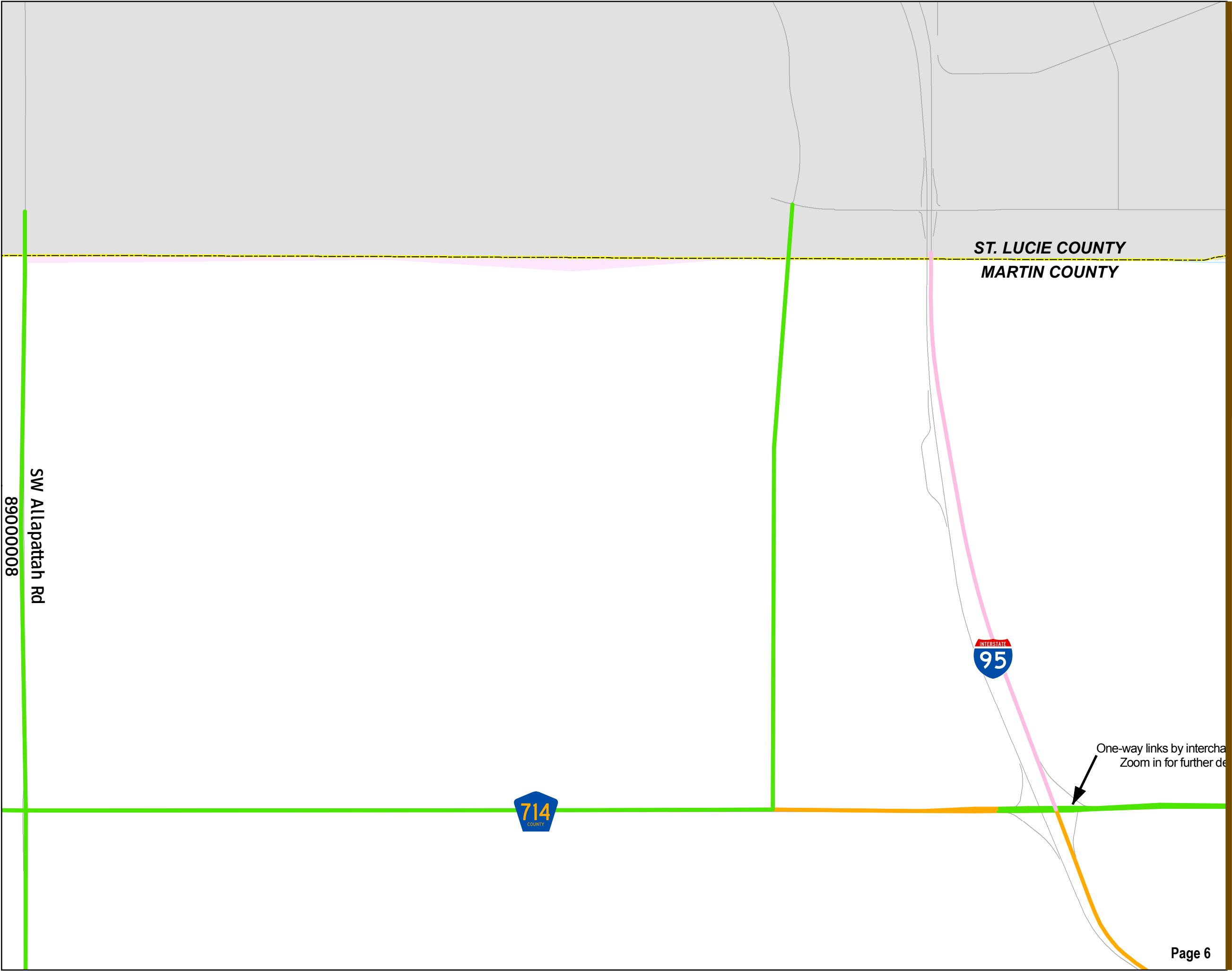
Level of Service

- B
- C
- D
- E
- F



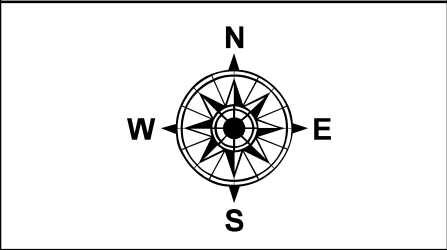
Production Date: 3/31/2017

This data is accurate up to date of production. For further details, please reference the general disclaimer found in front of the document.



FDOT DISTRICT IV

LEVEL OF SERVICE
ASSESSMENT REPORT



LEGEND

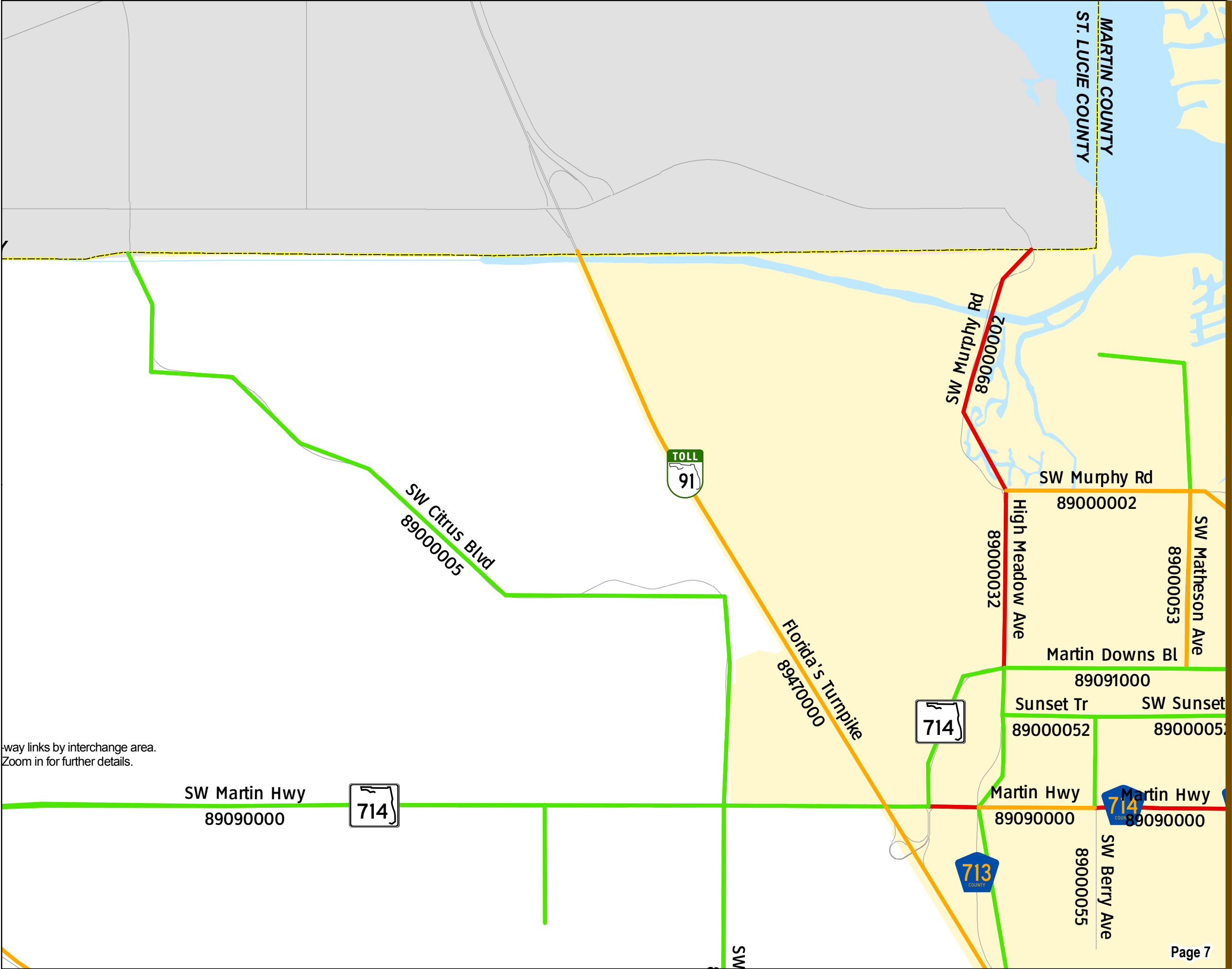
Level of Service

- B
- C
- D
- E
- F



Production Date: 3/31/2017

This data is accurate up to date of production. For further details, please reference the general disclaimer found in front of the document.



MARTIN COUNTY

2040 DAILY LEVEL OF SERVICE (LOS)

FDOT DISTRICT IV

LEVEL OF SERVICE
ASSESSMENT REPORT

N

W

E

S

LEGEND

Level of Service

B

C

D

E

F

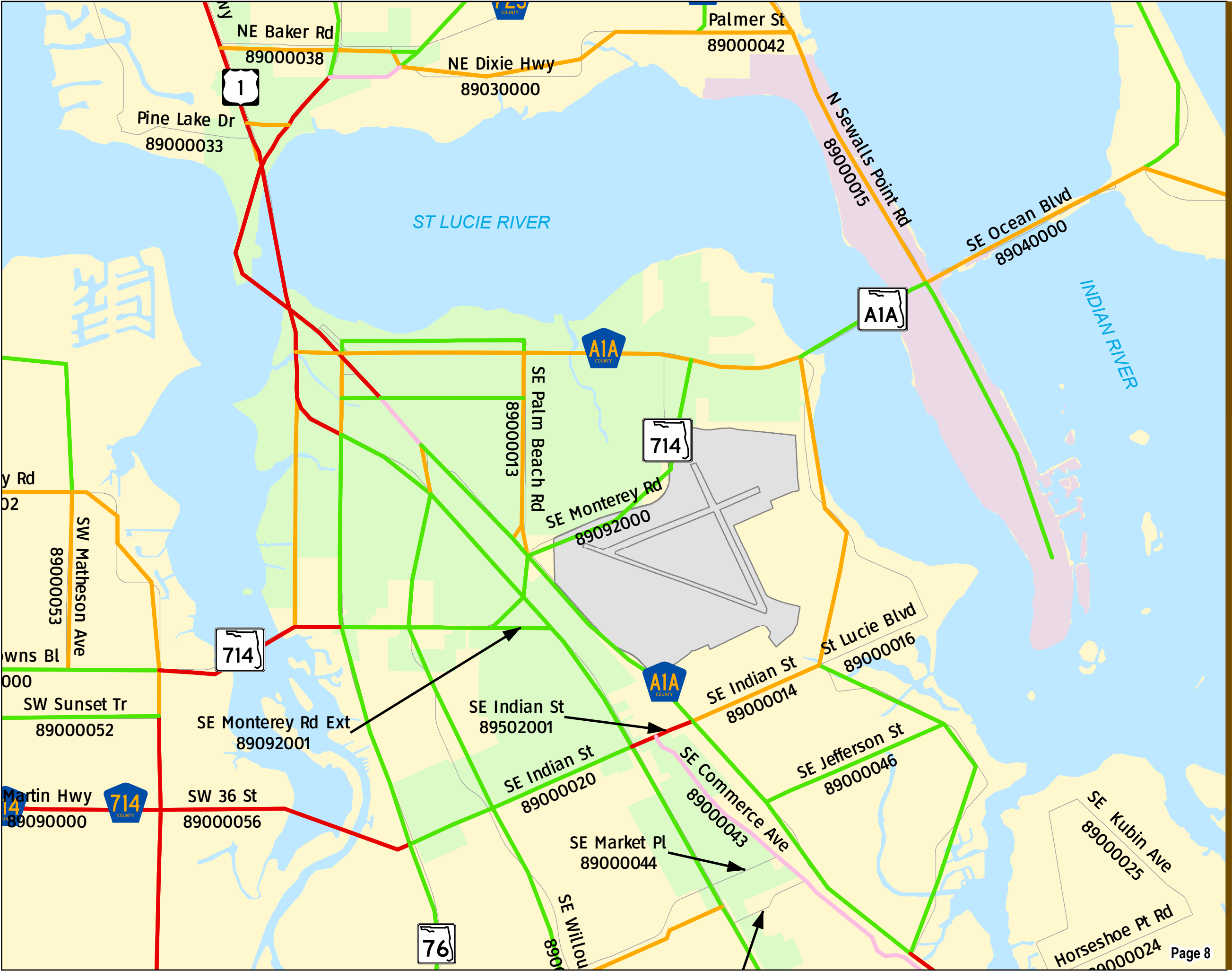
0

0.5

Miles

Production Date: 3/31/2017

This data is accurate up to date of production. For further details, please reference the general disclaimer found in front of the document.



FDOT DISTRICT IV

LEVEL OF SERVICE
ASSESSMENT REPORT



LEGEND

Level of Service

- B
- C
- D
- E
- F



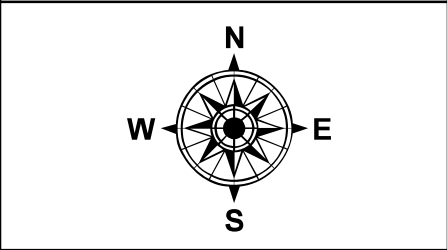
Production Date: 3/31/2017

This data is accurate up to date of production. For further details, please reference the general disclaimer found in front of the document.



FDOT DISTRICT IV

LEVEL OF SERVICE
ASSESSMENT REPORT



LEGEND

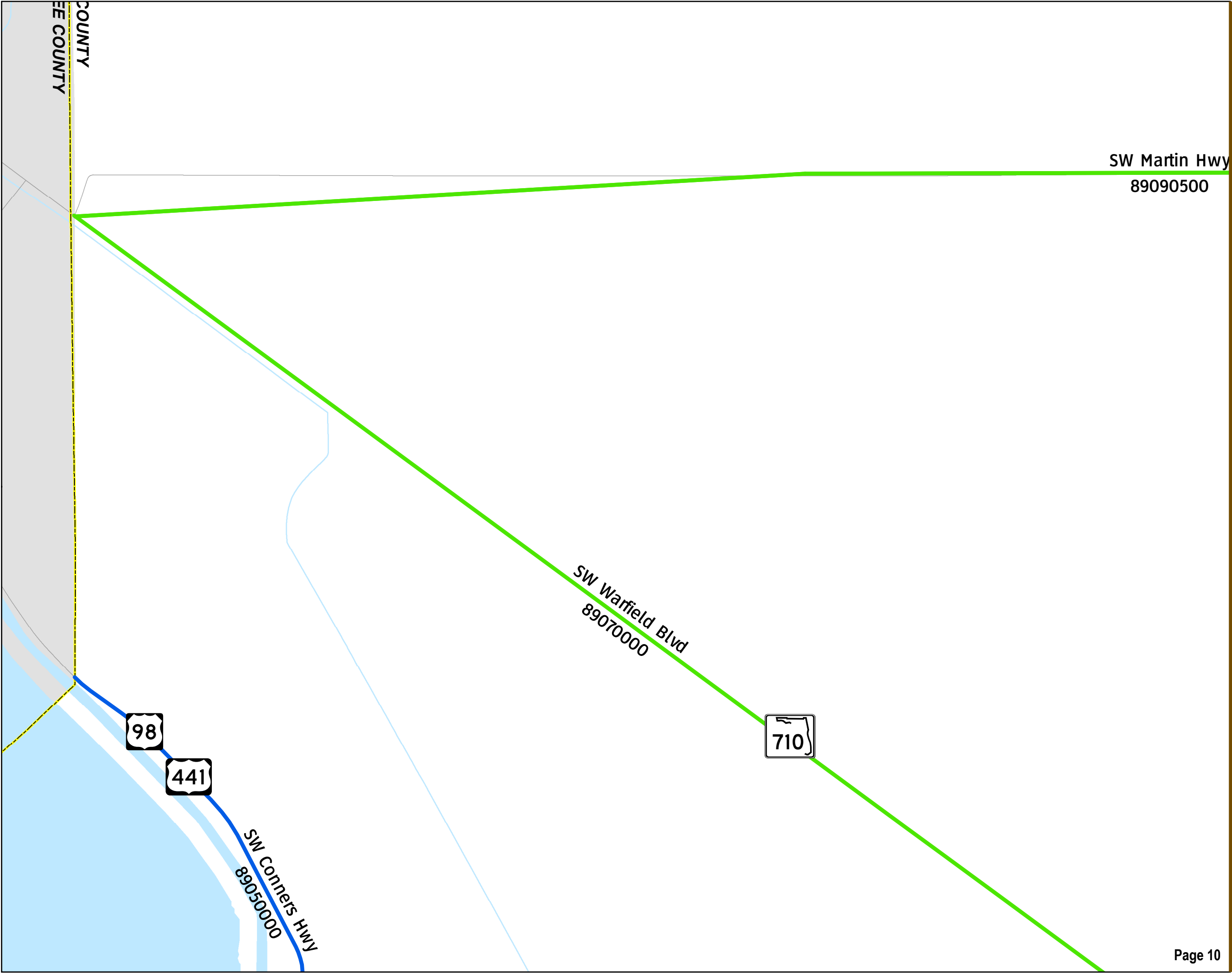
Level of Service

- B
- C
- D
- E
- F



Production Date: 3/31/2017

This data is accurate up to date of production. For further details, please reference the general disclaimer found in front of the document.



FDOT DISTRICT IV

LEVEL OF SERVICE
ASSESSMENT REPORT

LEGEND

Level of Service

B

C

D

E

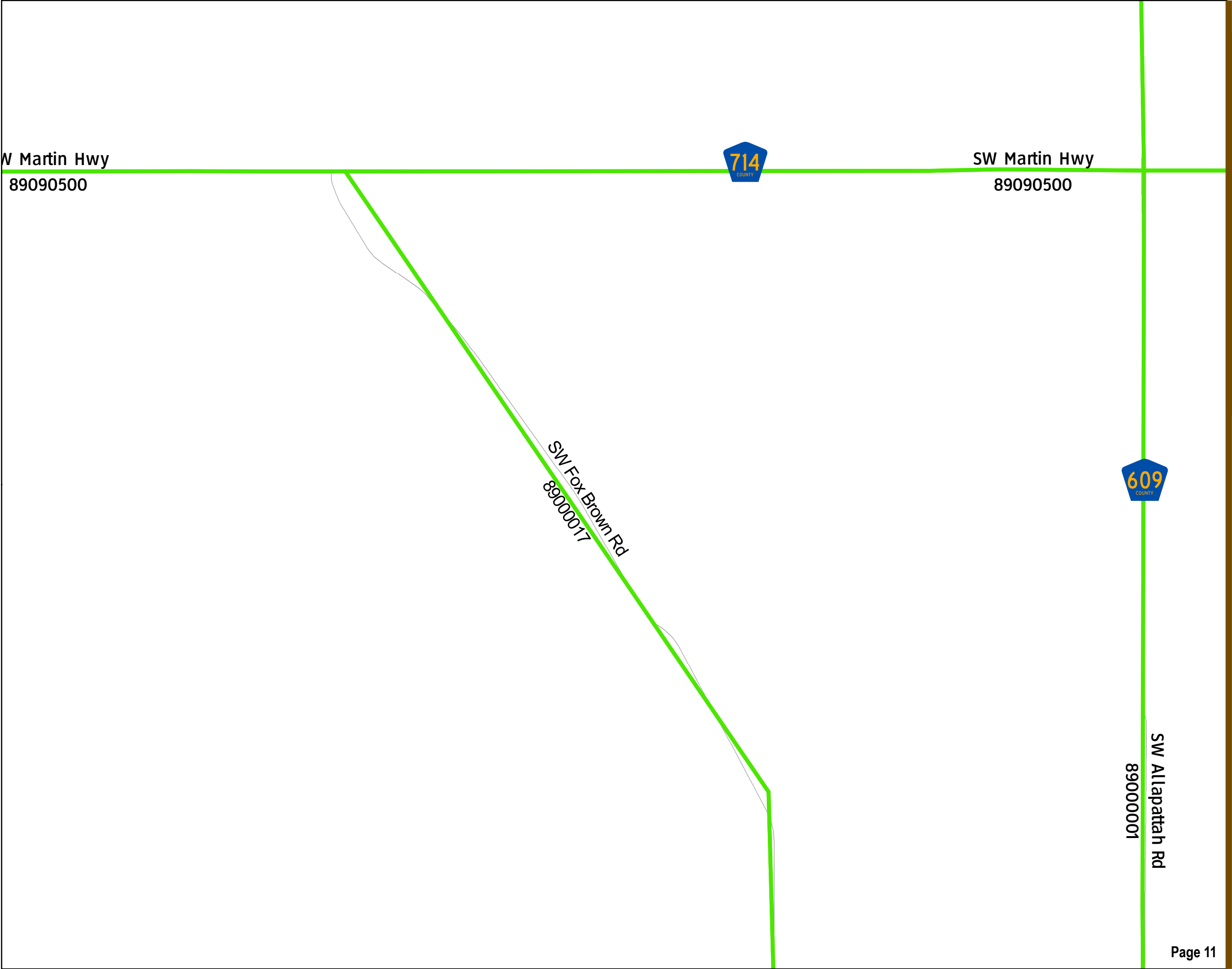
F

00.5

Miles

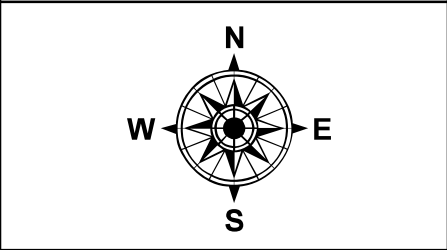
Production Date: 3/31/2017

This data is accurate up to date of production. For further details, please reference the general disclaimer found in front of the document.



FDOT DISTRICT IV

LEVEL OF SERVICE
ASSESSMENT REPORT



LEGEND

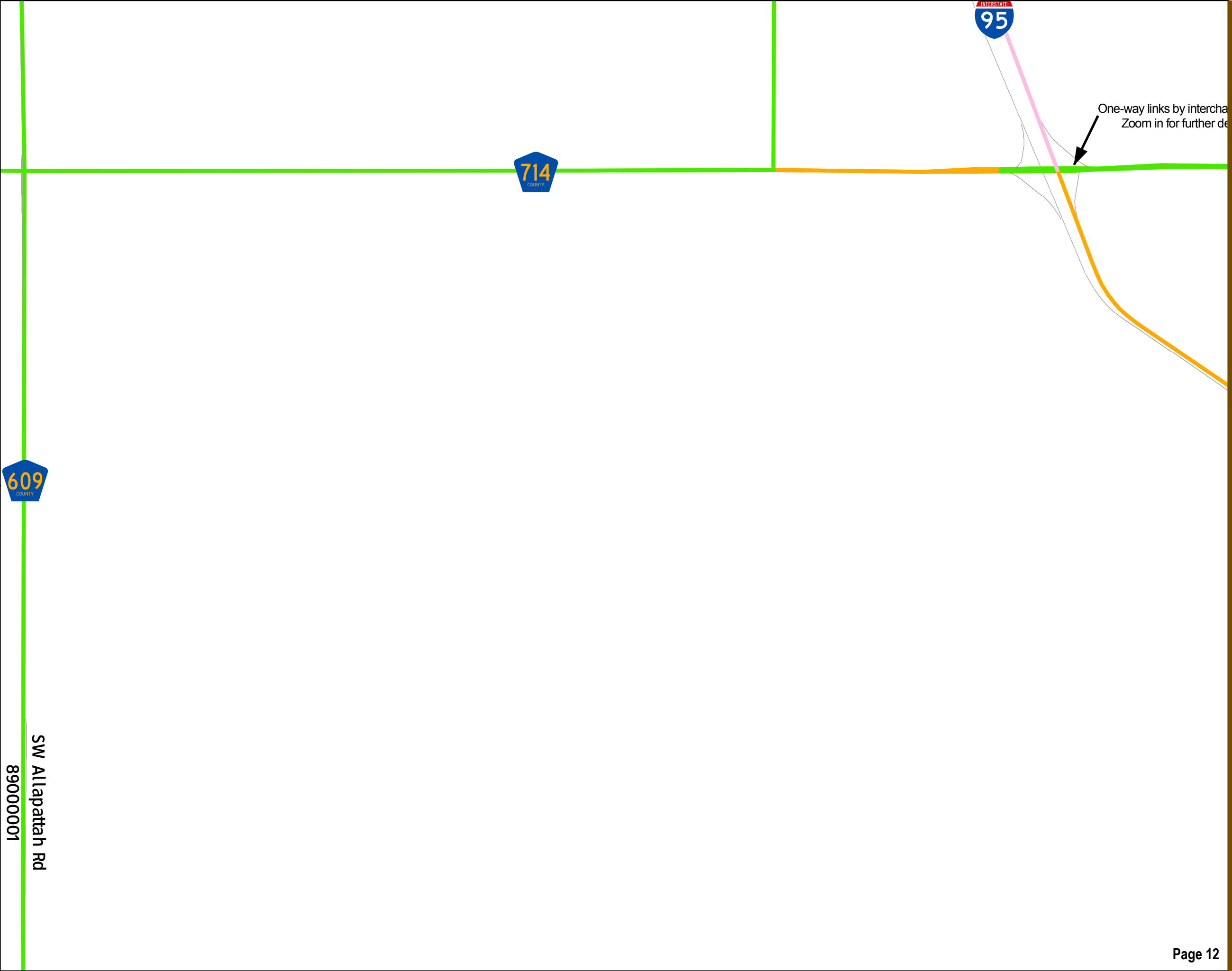
Level of Service

- B
- C
- D
- E
- F



Production Date: 3/31/2017

This data is accurate up to date of production. For further details, please reference the general disclaimer found in front of the document.



MARTIN COUNTY

2040 DAILY LEVEL OF SERVICE (LOS)

FDOT DISTRICT IV

LEVEL OF SERVICE
ASSESSMENT REPORT

N

E

S

W

LEGEND

Level of Service

B

C

D

E

F

0

0.5

Miles

Production Date: 3/31/2017

This data is accurate up to date of production. For further details, please reference the general disclaimer found in front of the document.

Highway links by interchange area.
Zoom in for further details.

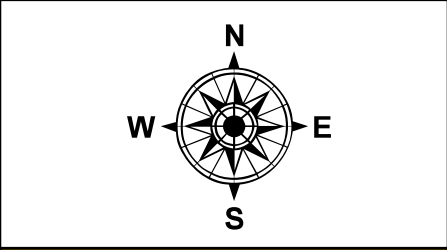
Map showing 2040 Daily Level of Service (LOS) for various highways in Martin County, Florida. The map includes I-95, SW Martin Hwy, SW Citrus Blvd, Florida's Turnpike, and several local roads. A legend on the left defines LOS levels B (blue), C (green), D (orange), E (pink), and F (red). A scale bar indicates 0 to 0.5 miles. The production date is 3/31/2017. A disclaimer at the bottom states the data is accurate up to the date of production.

2040 DAILY LEVEL OF SERVICE (LOS)

MARTIN COUNTY

Page 13

FDOT DISTRICT IV LEVEL OF SERVICE ASSESSMENT REPORT



LEGEND

Level of Service

— B

— C

— D

— E

— F

0 0.5

Miles

Production Date: 3/31/2017

Level of Service

— B

— C

— D

— E

— F

0 0.5

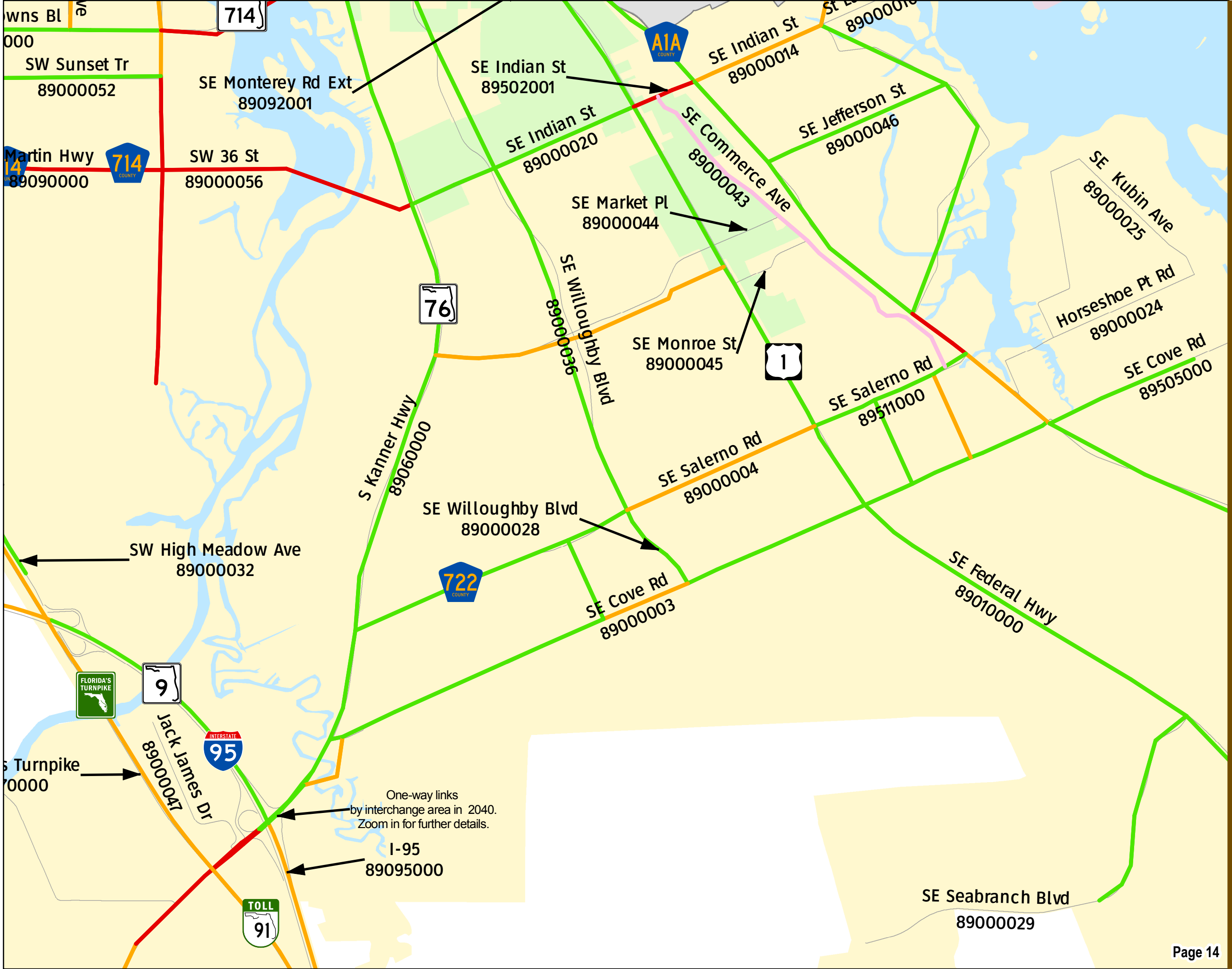
Miles

Production Date: 3/31/2017

A horizontal scale bar with a black rectangular fill. The number '0' is at the left end and '0.5' is at the right end. Below the bar, the word 'Miles' is centered.


Production Date: 3/31/2017

This data is accurate up to date of production. For further details, please reference the general disclaimer found in front of the document.



FDOT DISTRICT IV

LEVEL OF SERVICE
ASSESSMENT REPORT



LEGEND

Level of Service

- B
- C
- D
- E
- F



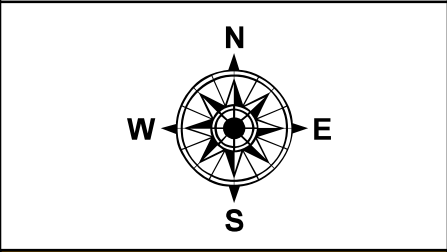
Production Date: 3/31/2017

This data is accurate up to date of production. For further details, please reference the general disclaimer found in front of the document.



FDOT DISTRICT IV

LEVEL OF SERVICE
ASSESSMENT REPORT



LEGEND

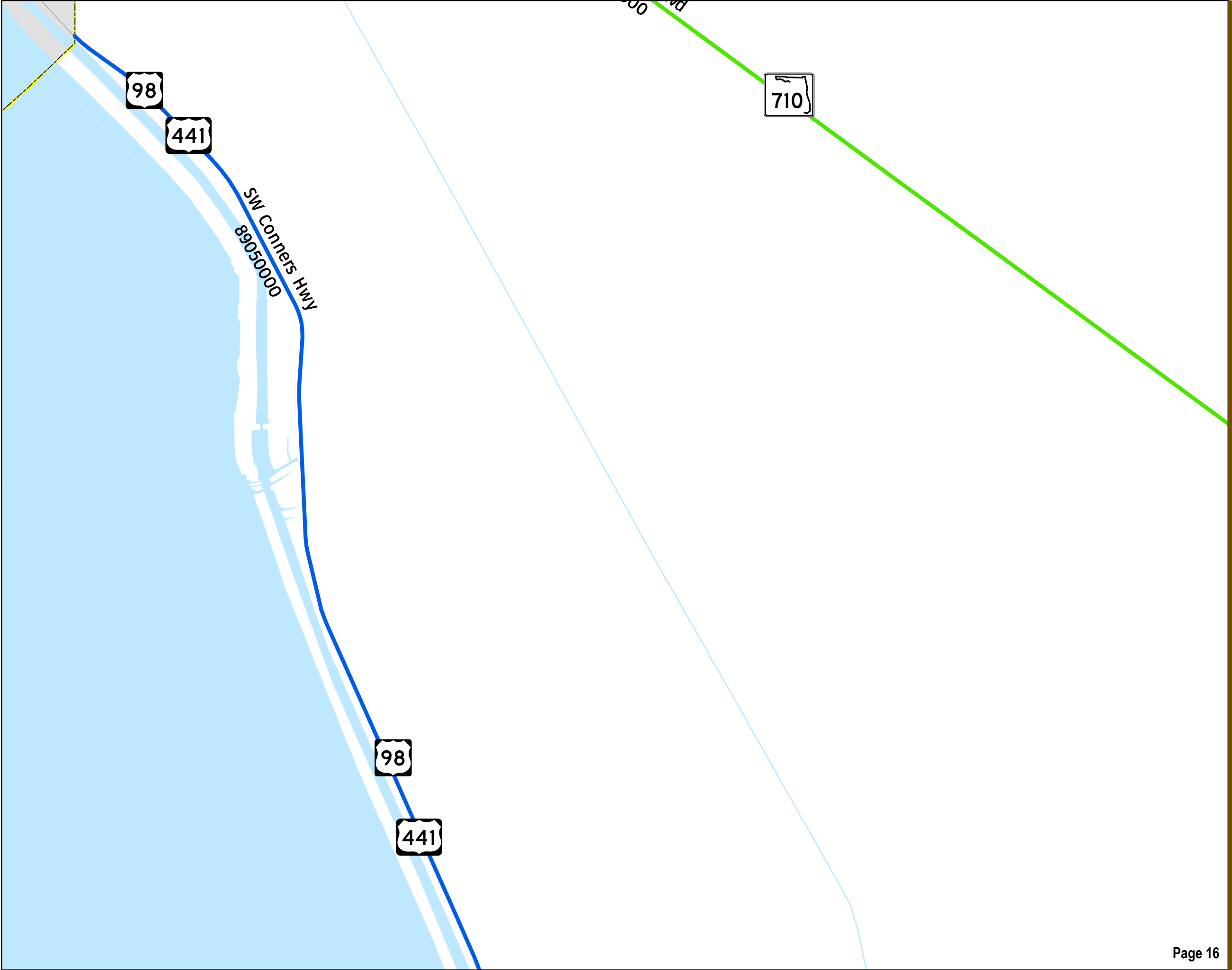
Level of Service

- B
- C
- D
- E
- F



Production Date: 3/31/2017

This data is accurate up to date of production. For further details, please reference the general disclaimer found in front of the document.



MARTIN COUNTY

2040 DAILY LEVEL OF SERVICE (LOS)

FDOT DISTRICT IV

LEVEL OF SERVICE
ASSESSMENT REPORT



LEGEND

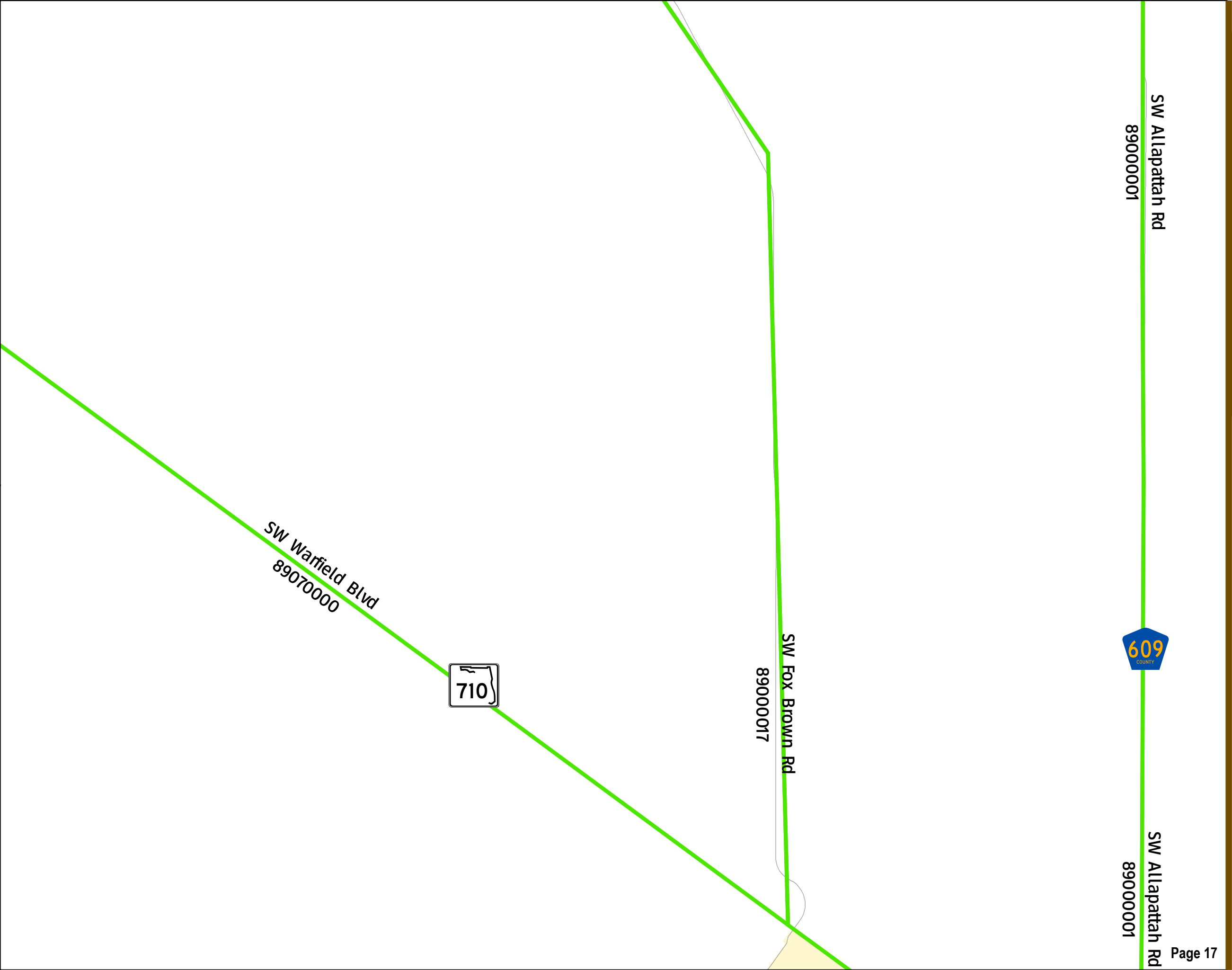
Level of Service

- B
- C
- D
- E
- F



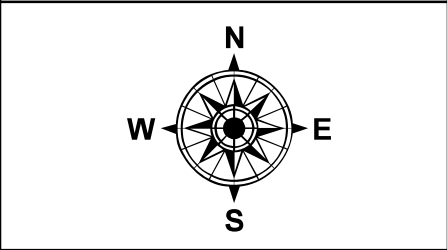
Production Date: 3/31/2017

This data is accurate up to date of production. For further details, please reference the general disclaimer found in front of the document.



FDOT DISTRICT IV

LEVEL OF SERVICE
ASSESSMENT REPORT



LEGEND

Level of Service

- B
- C
- D
- E
- F



Production Date: 3/31/2017

This data is accurate up to date of production. For further details, please reference the general disclaimer found in front of the document.

SW Allapattah Rd
89000001



SW Allapattah Rd
89000001

FDOT DISTRICT IV

LEVEL OF SERVICE
ASSESSMENT REPORT

N

W

E

S

LEGEND

Level of Service

B

C

D

E

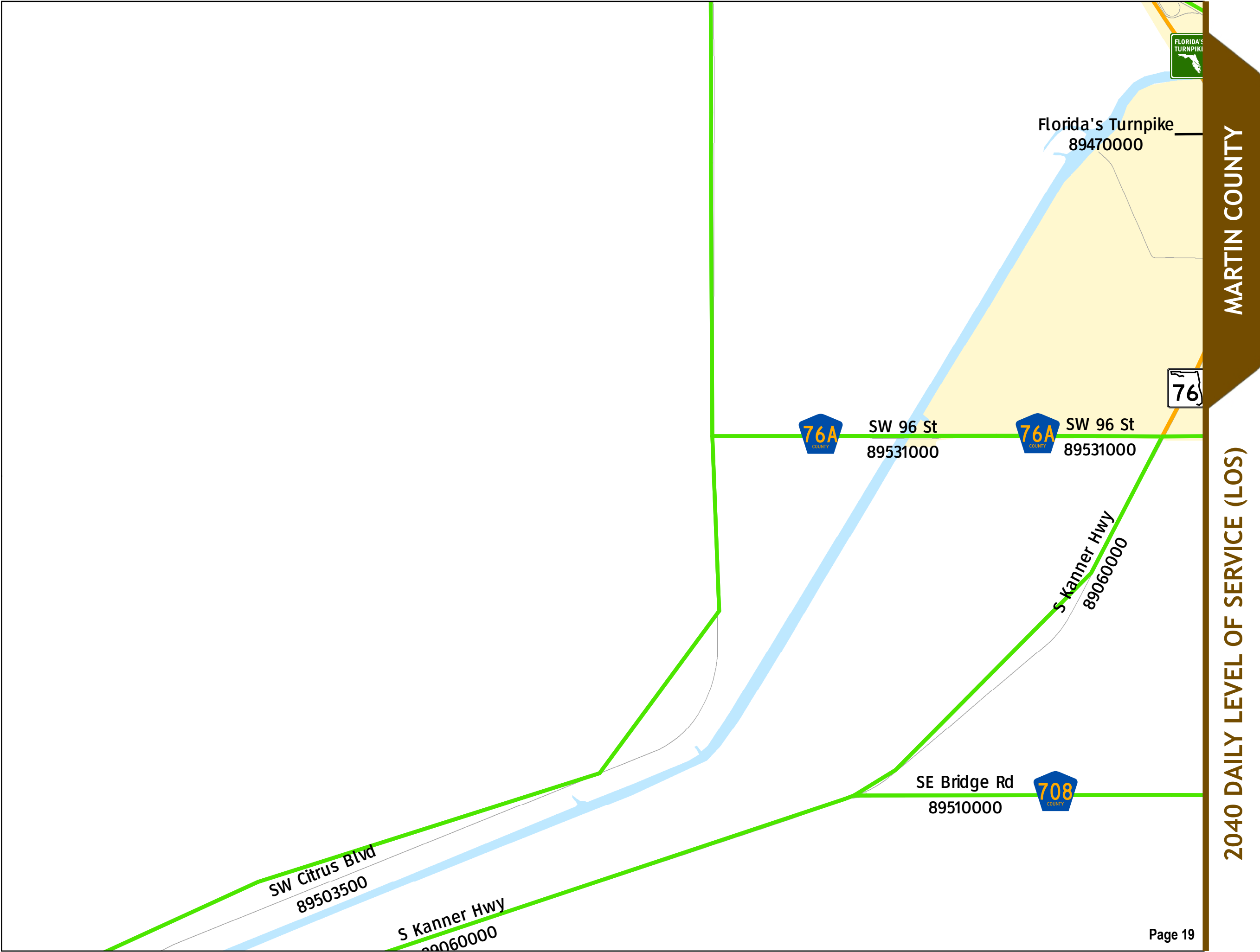
F

00.5

Miles

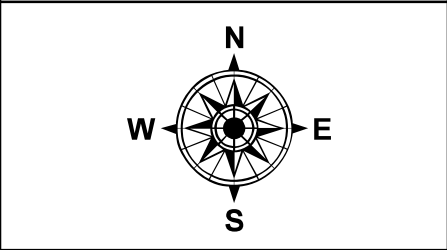
Production Date: 3/31/2017

This data is accurate up to date of production. For further details, please reference the general disclaimer found in front of the document.



FDOT DISTRICT IV

LEVEL OF SERVICE
ASSESSMENT REPORT



LEGEND

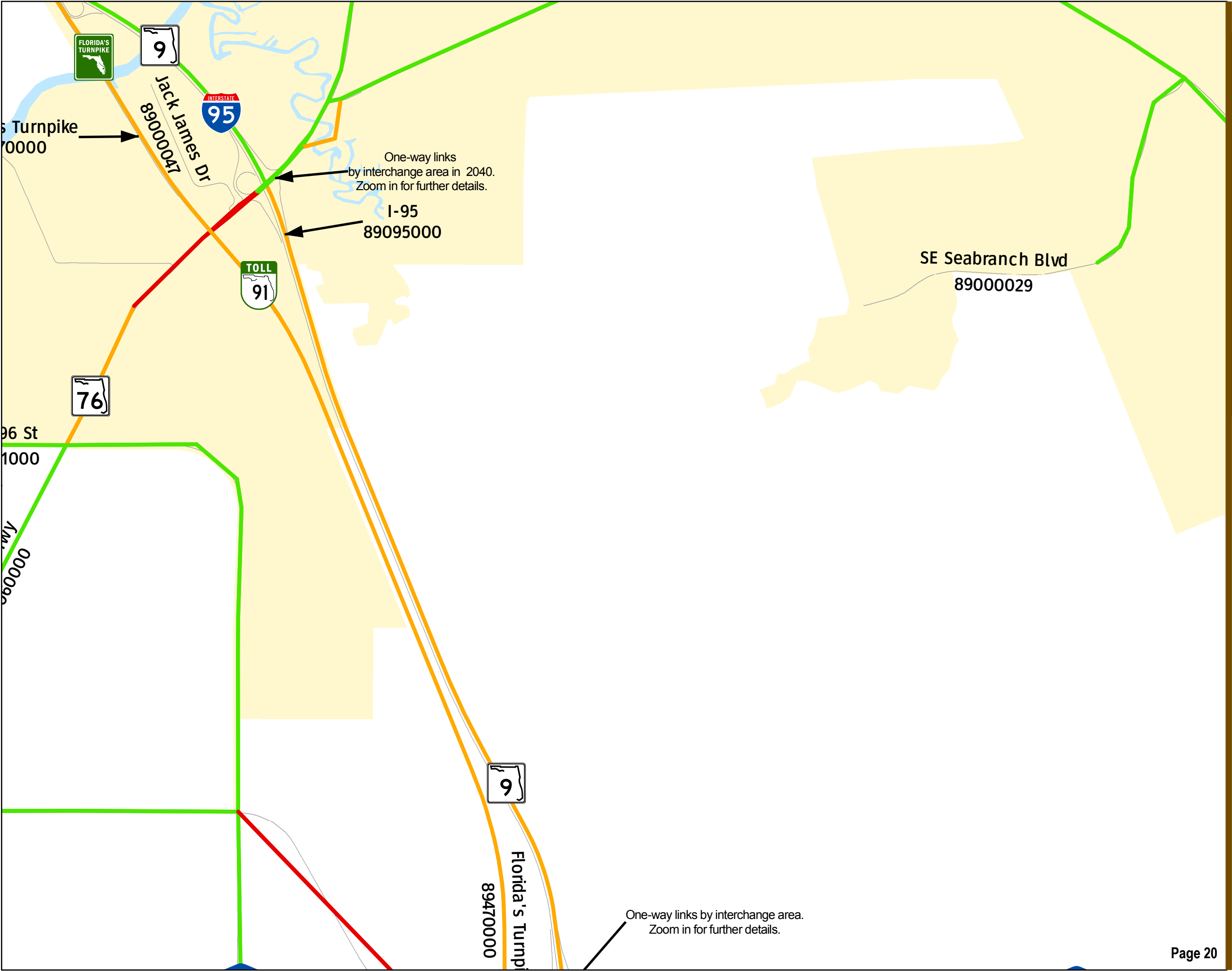
Level of Service

- B
- C
- D
- E
- F



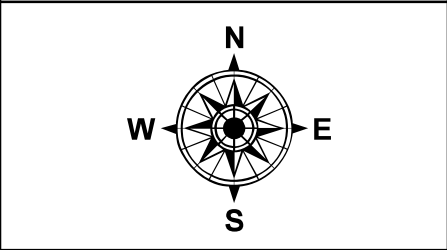
Production Date: 3/31/2017

This data is accurate up to date of production. For further details, please reference the general disclaimer found in front of the document.



FDOT DISTRICT IV

LEVEL OF SERVICE
ASSESSMENT REPORT



LEGEND

Level of Service

- B
- C
- D
- E
- F



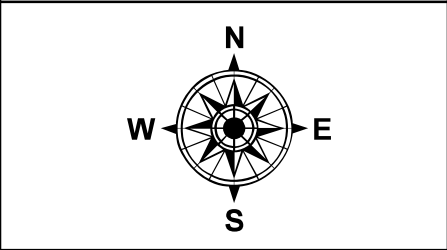
Production Date: 3/31/2017

This data is accurate up to date of production. For further details, please reference the general disclaimer found in front of the document.



FDOT DISTRICT IV

LEVEL OF SERVICE
ASSESSMENT REPORT



LEGEND

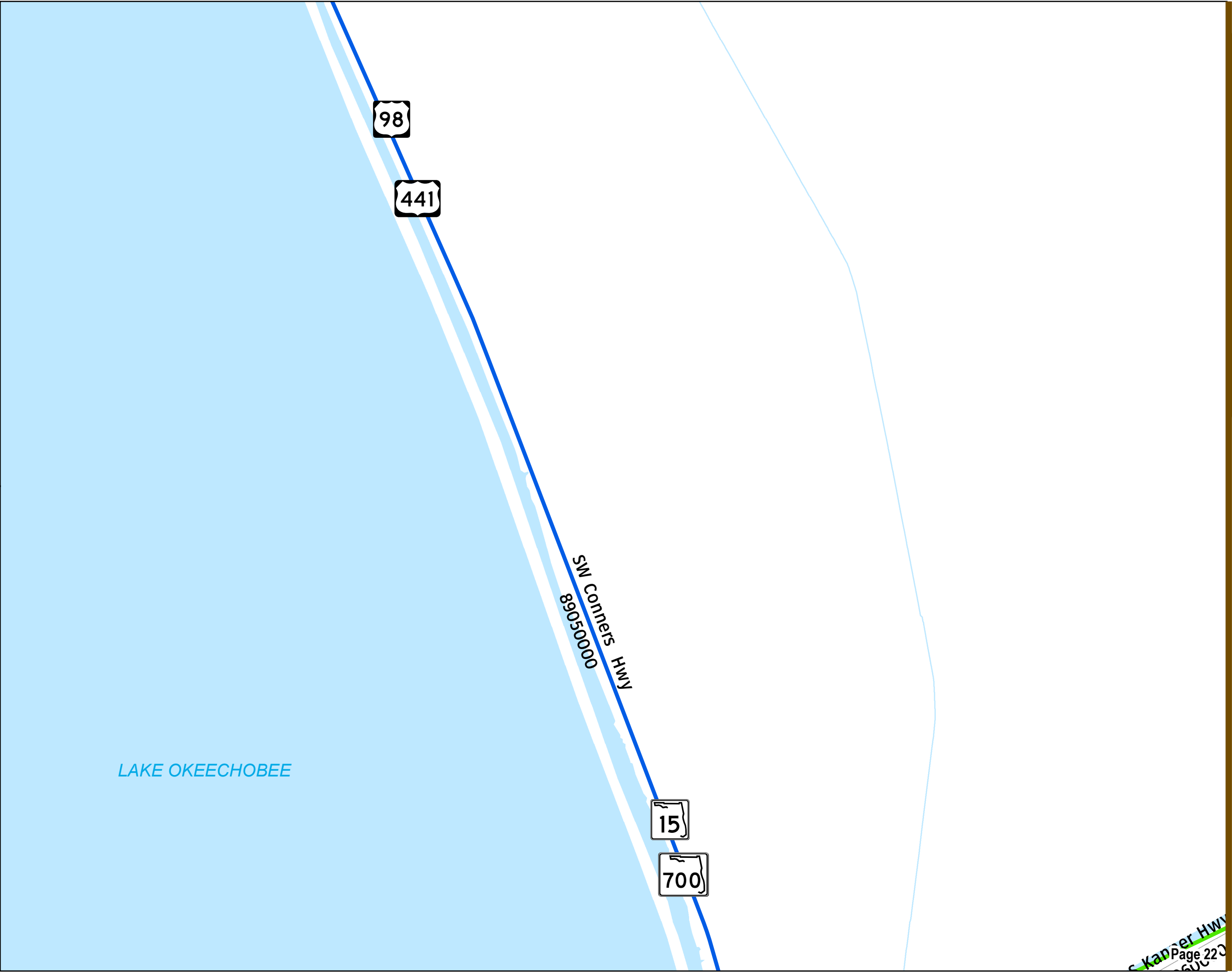
Level of Service

- B
- C
- D
- E
- F



Production Date: 3/31/2017

This data is accurate up to date of production. For further details, please reference the general disclaimer found in front of the document.



FDOT DISTRICT IV

LEVEL OF SERVICE
ASSESSMENT REPORT

LEGEND

Level of Service

B

C

D

E

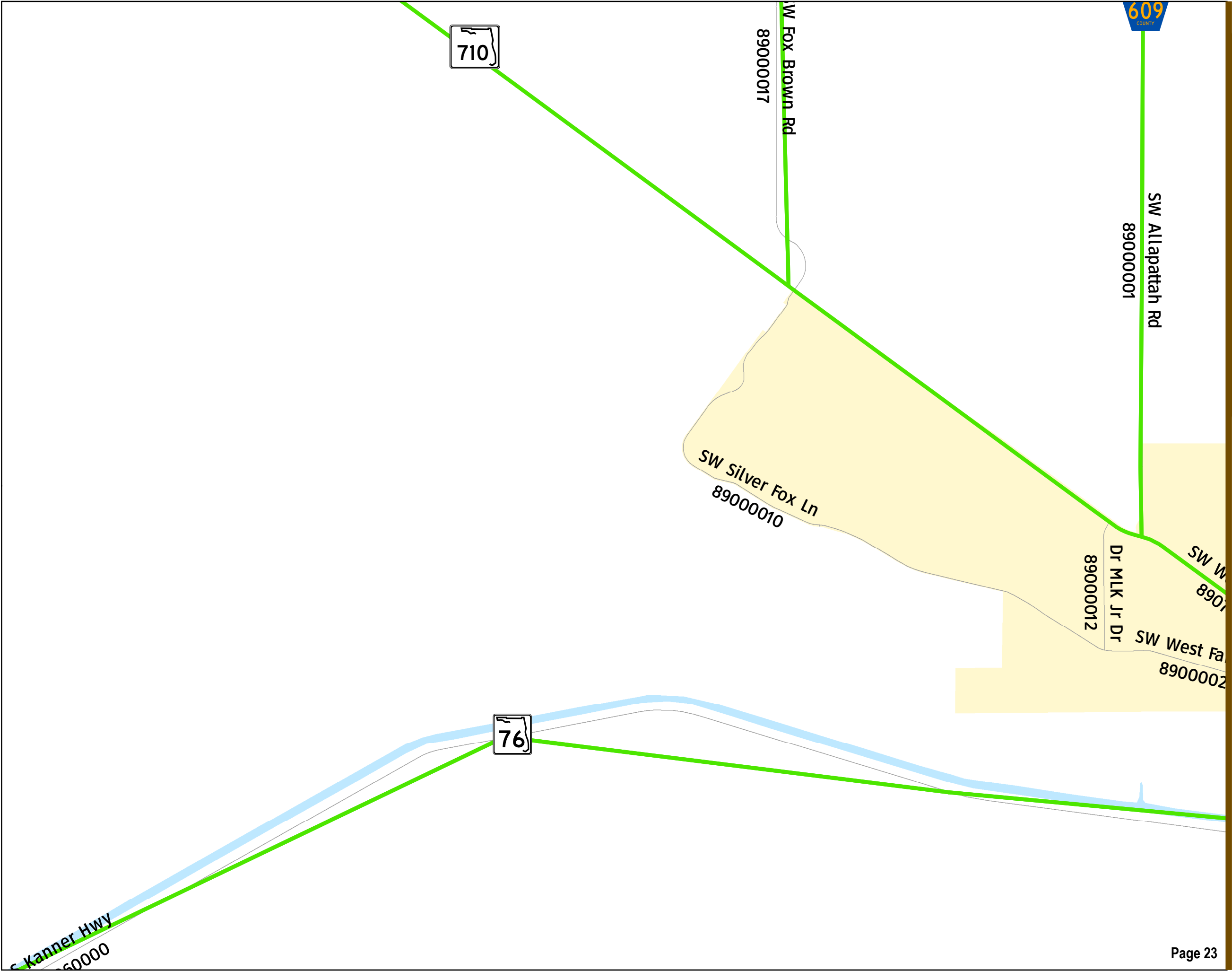
F

00.5

Miles

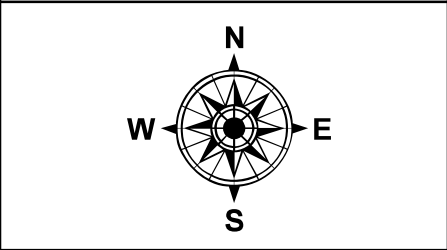
Production Date: 3/31/2017

This data is accurate up to date of production. For further details, please reference the general disclaimer found in front of the document.



FDOT DISTRICT IV

LEVEL OF SERVICE
ASSESSMENT REPORT



LEGEND

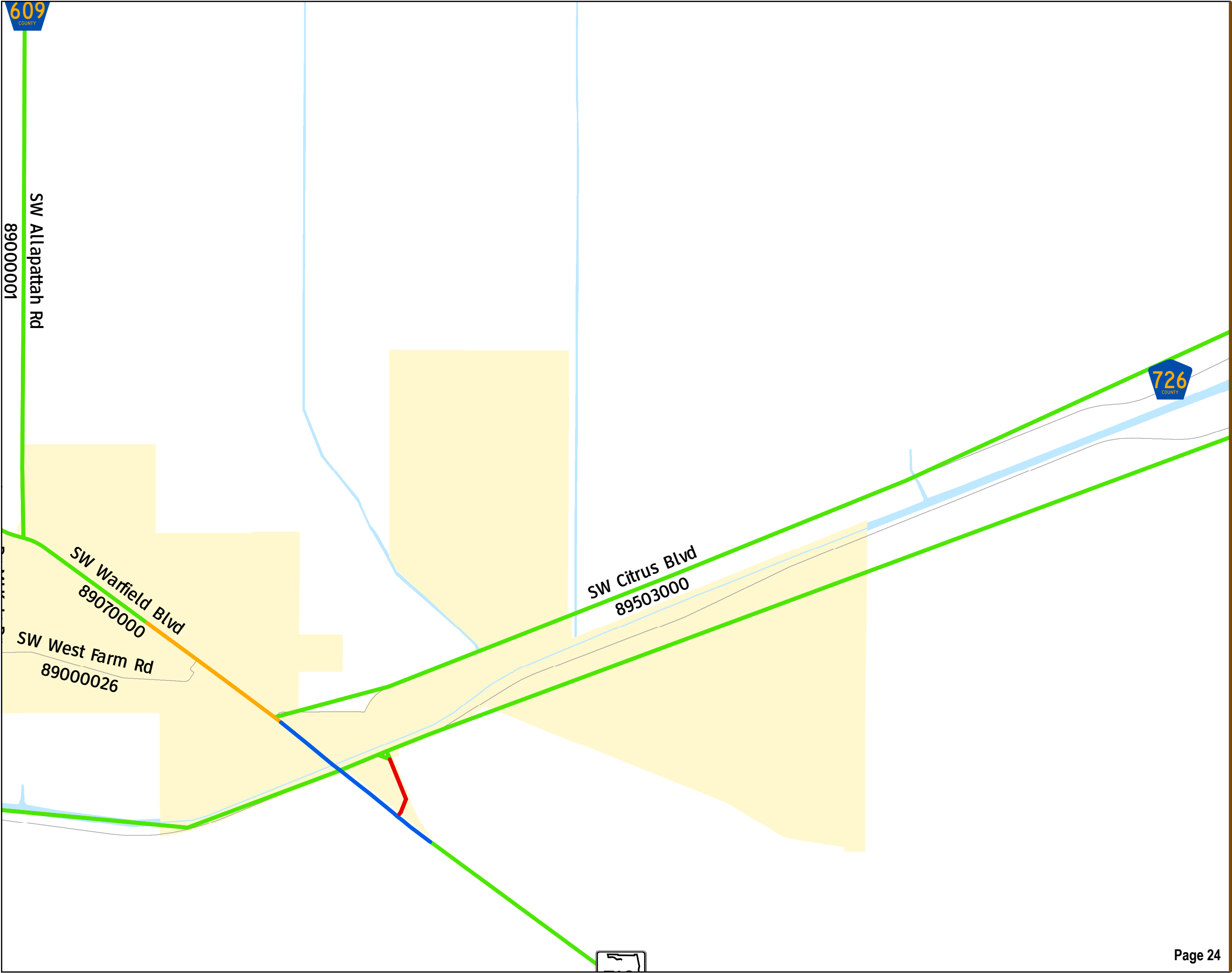
Level of Service

- B
- C
- D
- E
- F



Production Date: 3/31/2017

This data is accurate up to date of production. For further details, please reference the general disclaimer found in front of the document.



MARTIN COUNTY

2040 DAILY LEVEL OF SERVICE (LOS)

FDOT DISTRICT IV

LEVEL OF SERVICE
ASSESSMENT REPORT



LEGEND

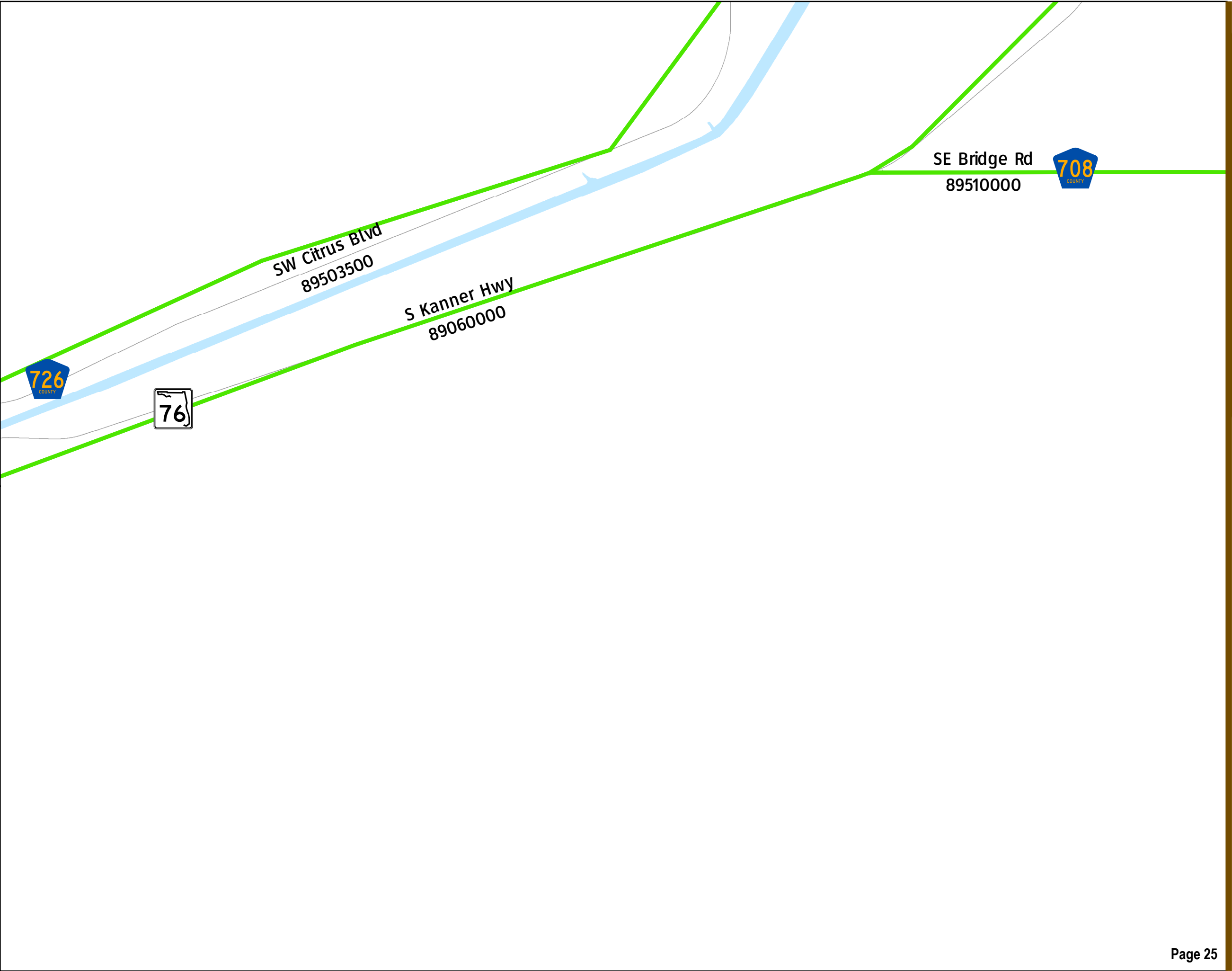
Level of Service

- B
- C
- D
- E
- F



Production Date: 3/31/2017

This data is accurate up to date of production. For further details, please reference the general disclaimer found in front of the document.



FDOT DISTRICT IV

LEVEL OF SERVICE
ASSESSMENT REPORT

N

E

S

W

LEGEND

Level of Service

B

C

D

E

F

0

0.5

Miles

Production Date: 3/31/2017

This data is accurate up to date of production. For further details, please reference the general disclaimer found in front of the document.

The map displays the 2040 Daily Level of Service (LOS) for roads in Martin County. The roads are color-coded based on their LOS: Blue (B), Green (C), Orange (D), Pink (E), and Red (F). The map includes the following roads and segments:

- SW Pratt Whitney Rd** (Segment 89501000): Green (C)
- SE Bridge Rd** (Segment 89510000): Orange (D)
- Florida's Turnpike** (Segment 89470000): Orange (D)
- Florida's Turnpike** (Segment 89095000): Orange (D)
- I-95** (Segment 89095000): Orange (D)

A note indicates: "One-way links by interchange area. Zoom in for further details." The map also shows the intersection of SW Pratt Whitney Rd and SE Bridge Rd, and the intersection of Florida's Turnpike and I-95.

MARTIN COUNTY

2040 DAILY LEVEL OF SERVICE (LOS)

Page 26

FDOT DISTRICT IV

LEVEL OF SERVICE
ASSESSMENT REPORT

N

W

E

S

LEGEND

Level of Service

B

C

D

E

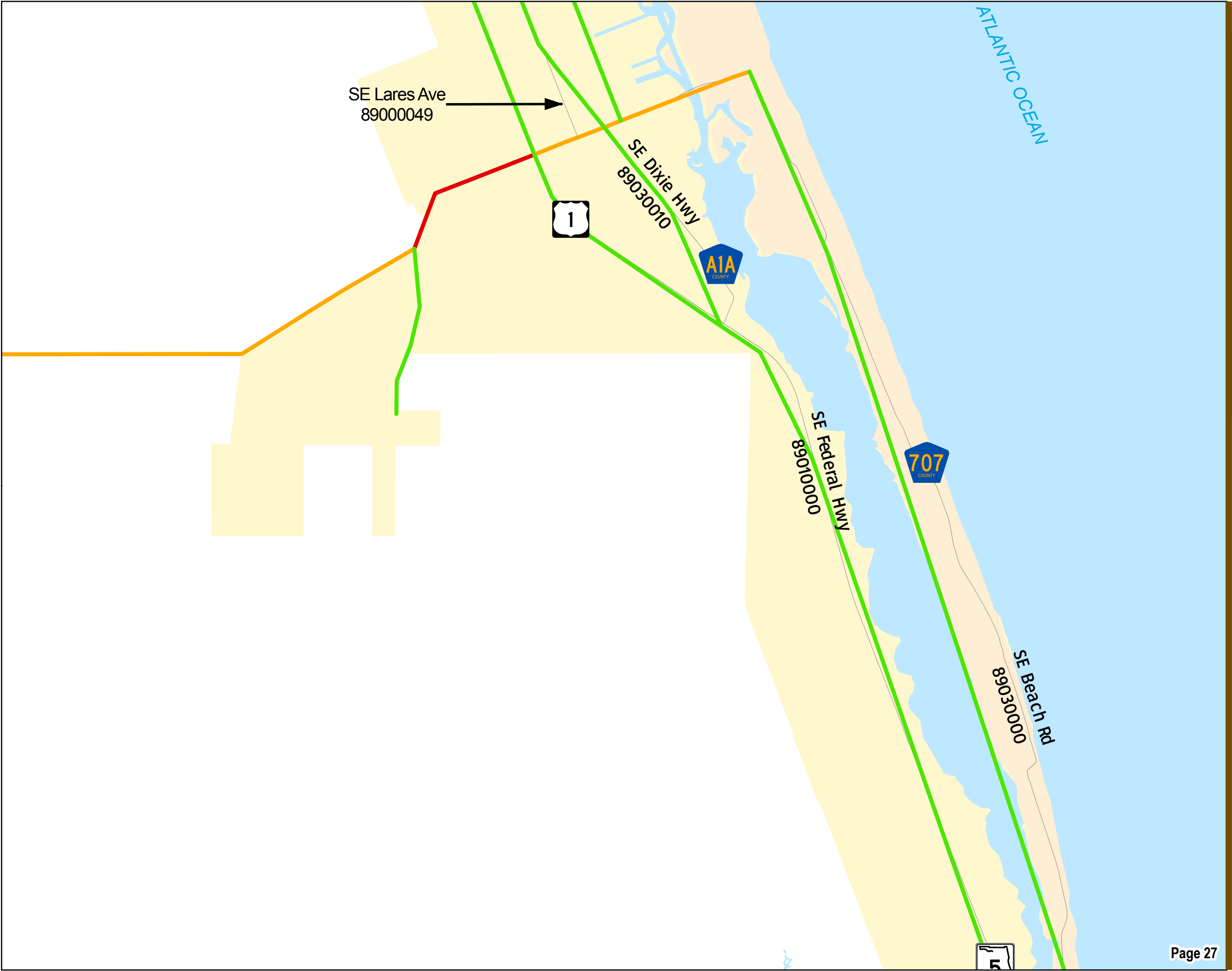
F

00.5

Miles

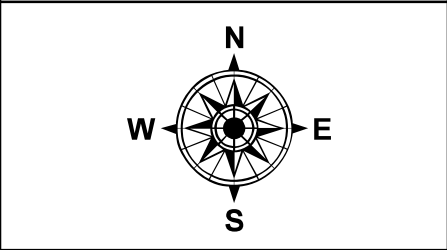
Production Date: 3/31/2017

This data is accurate up to date of production. For further details, please reference the general disclaimer found in front of the document.



FDOT DISTRICT IV

LEVEL OF SERVICE
ASSESSMENT REPORT



LEGEND

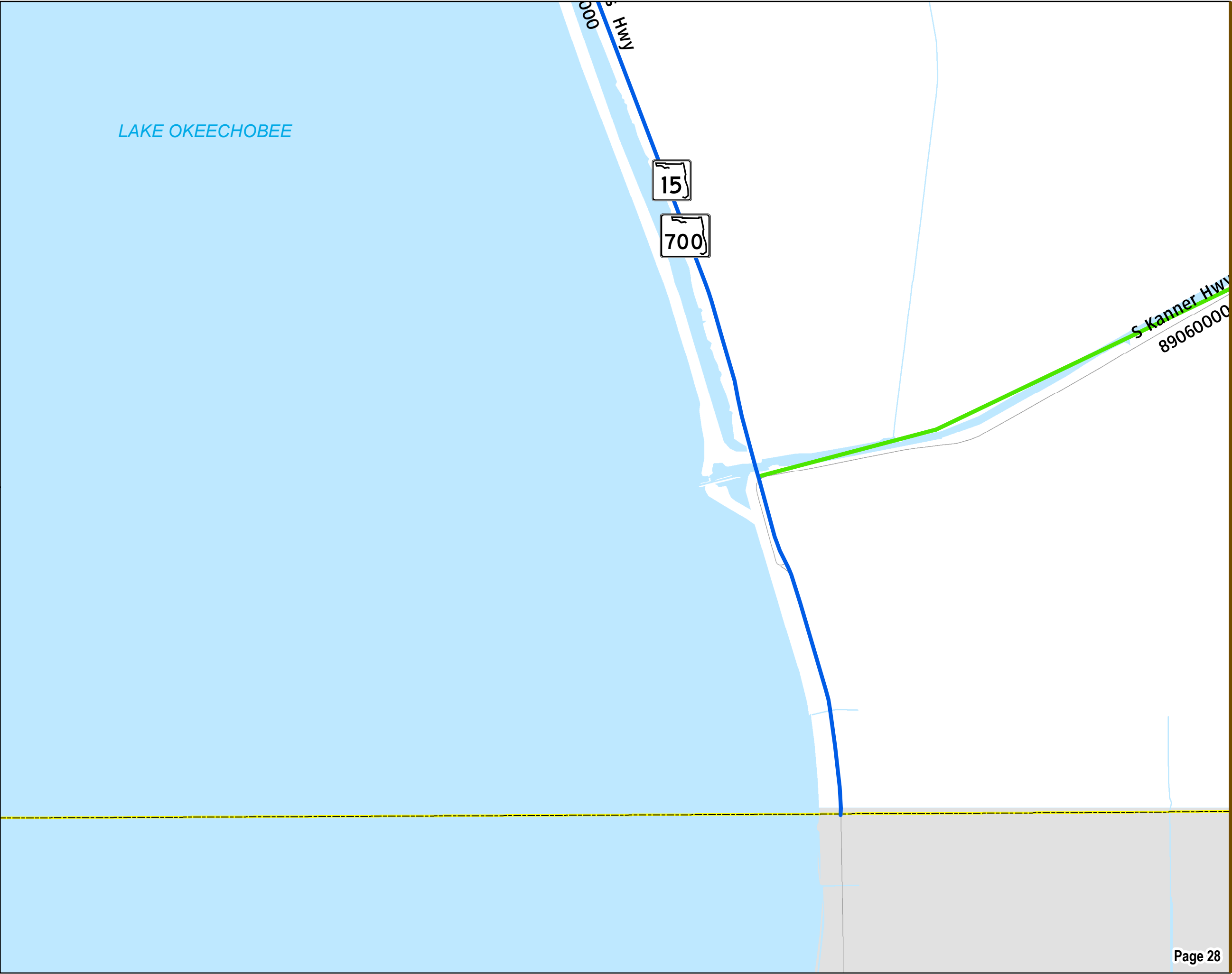
Level of Service

- B
- C
- D
- E
- F




Production Date: 3/31/2017

This data is accurate up to date of production. For further details, please reference the general disclaimer found in front of the document.



FDOT DISTRICT IV

LEVEL OF SERVICE
ASSESSMENT REPORT



LEGEND


Level of Service

- B
- C
- D
- E
- F



Production Date: 3/31/2017

This data is accurate up to date of production. For further details, please reference the general disclaimer found in front of the document.

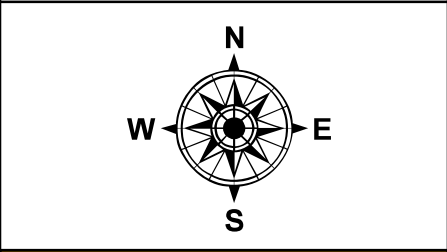


MARTIN COUNTY

2040 DAILY LEVEL OF SERVICE (LOS)

FDOT DISTRICT IV

LEVEL OF SERVICE
ASSESSMENT REPORT



LEGEND

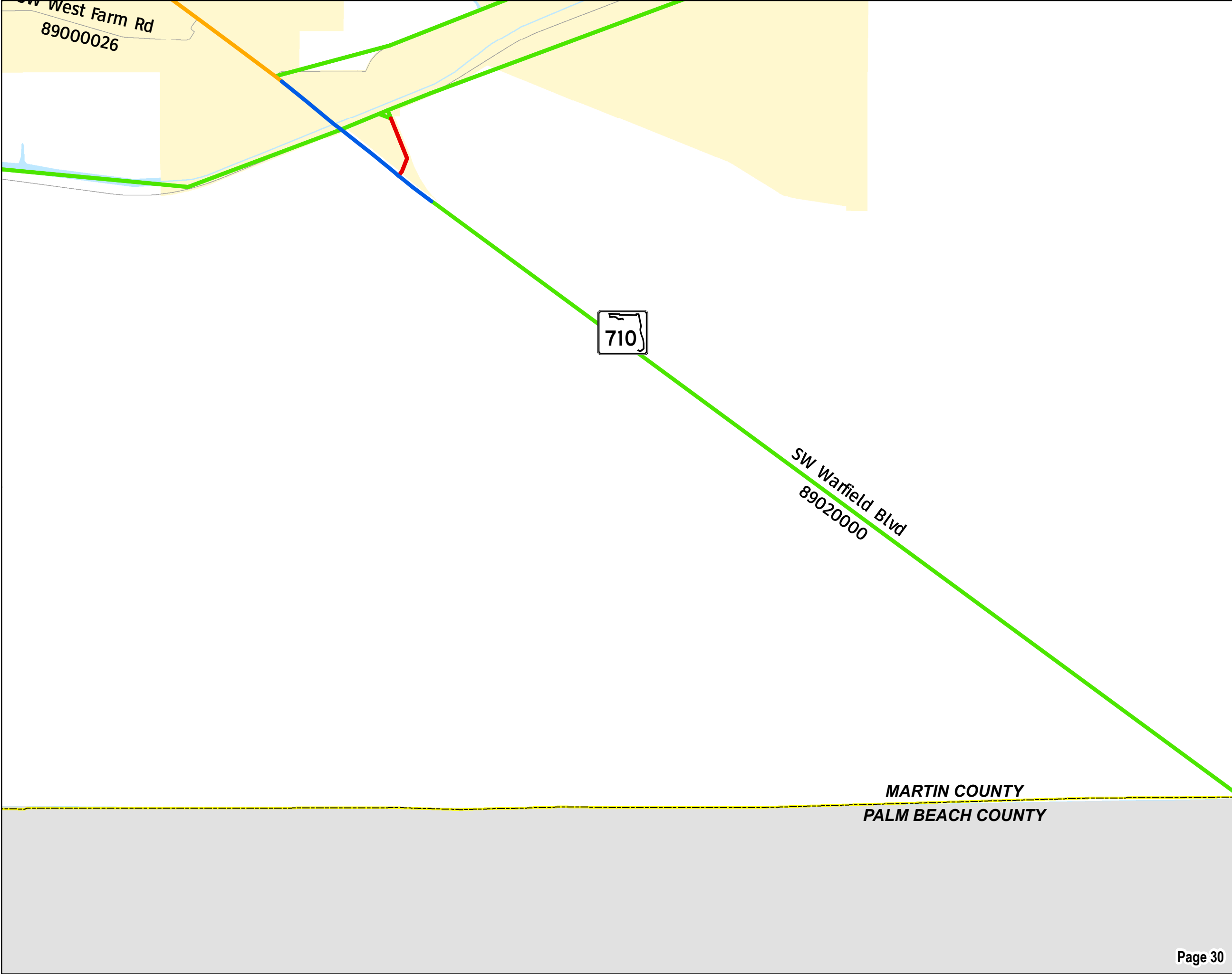
Level of Service

- B
- C
- D
- E
- F



Production Date: 3/31/2017

This data is accurate up to date of production. For further details, please reference the general disclaimer found in front of the document.

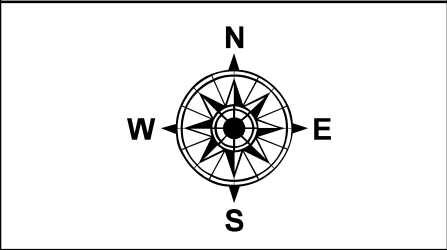


MARTIN COUNTY

2040 DAILY LEVEL OF SERVICE (LOS)

FDOT DISTRICT IV

LEVEL OF SERVICE
ASSESSMENT REPORT



LEGEND


Level of Service

- B
- C
- D
- E
- F



Production Date: 3/31/2017

This data is accurate up to date of production. For further details, please reference the general disclaimer found in front of the document.

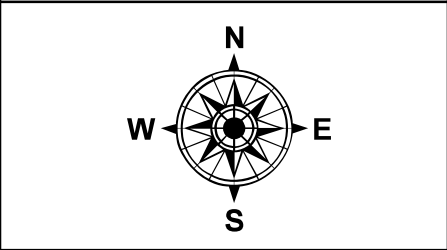


MARTIN COUNTY

2040 DAILY LEVEL OF SERVICE (LOS)

FDOT DISTRICT IV

LEVEL OF SERVICE
ASSESSMENT REPORT



LEGEND

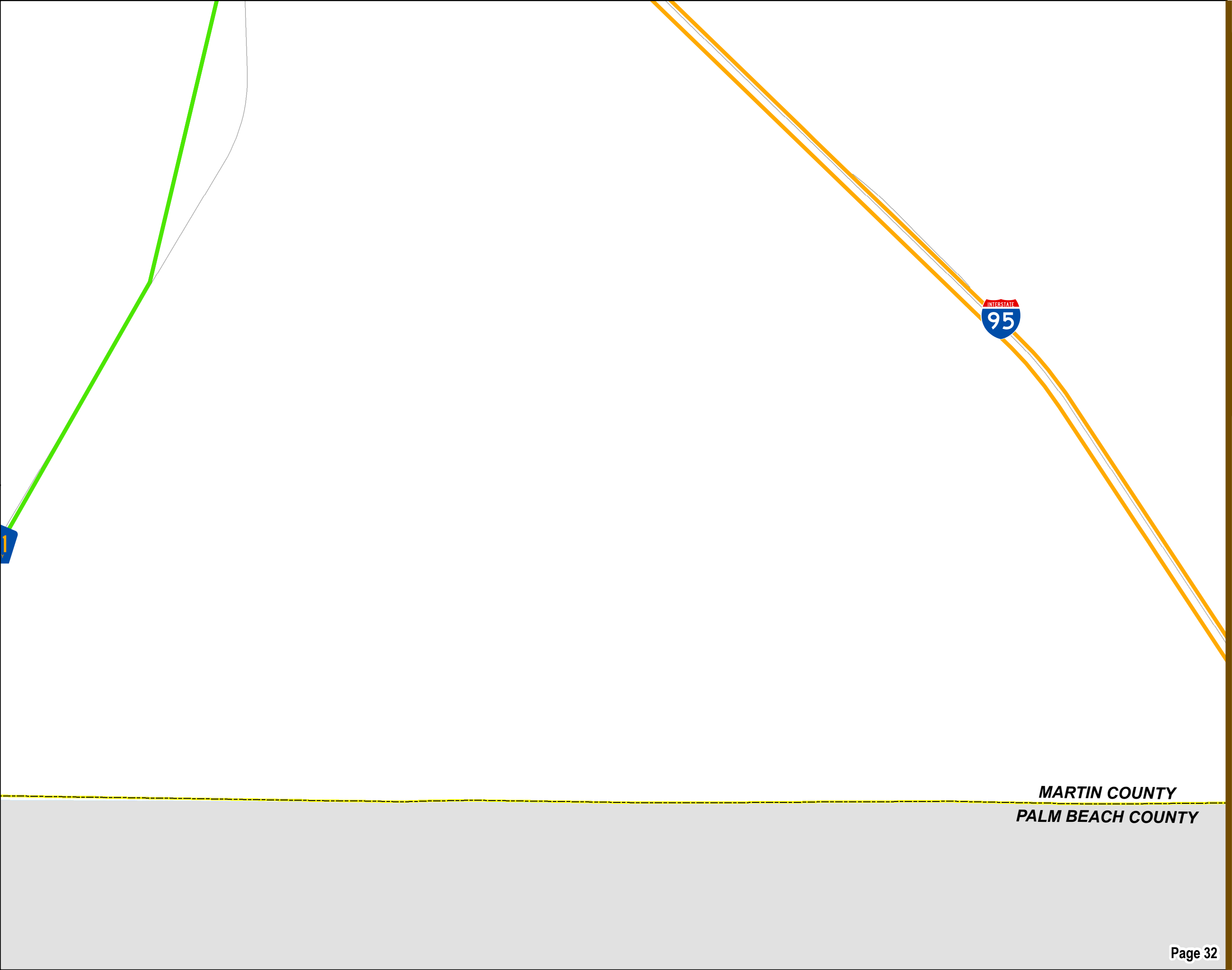
Level of Service

- B
- C
- D
- E
- F



Production Date: 3/31/2017

This data is accurate up to date of production. For further details, please reference the general disclaimer found in front of the document.



FDOT DISTRICT IV

LEVEL OF SERVICE
ASSESSMENT REPORT

LEGEND

Level of Service

B

C

D

E

F

00.5

Miles

Production Date: 3/31/2017

This data is accurate up to date of production. For further details, please reference the general disclaimer found in front of the document.

