

SHS & SIS FACILITY YEAR OF LOS F: INDEX MAP

SERIES INFORMATION

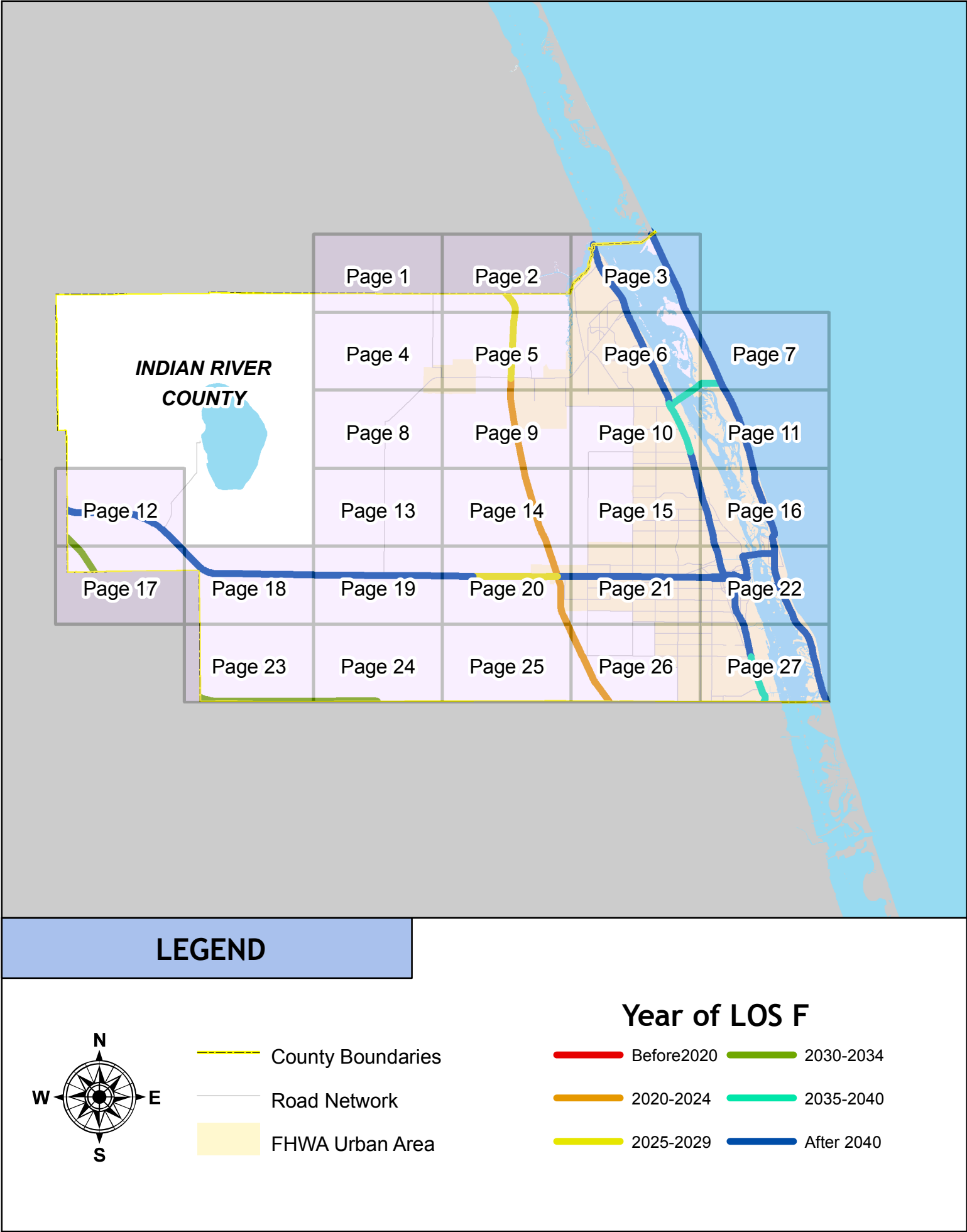
SHS and SIS facility "Year of LOS F" indicates the year when a state roadway is expected to reach LOS F if no roadway improvements are completed beyond 2014. This information helps identify future roadway capacity needs and funding implications. Year of LOS F is determined by comparing AADT interpolated between 2014 and 2040 with LOS E service volume thresholds under 2014 conditions.

Notes:

- 1. The maps are intended for planning purposes only.
- 2. This data is accurate up to date of production.
- 3. Map inset framework is kept consistent with other map series. This results in several "empty" insets of each county since year of LOS F analysis covers SHS and SIS only.

Data Source:

- 1. FDOT Annual LOS reporting, July 2015.
- 2. Southeast Florida Regional Planning Model 7 - Analyst version, April 2016.
- 3. Treasure Coast Regional Planning Model 4 - Analyst version, April 2016.
- 4. Selected PD&E studies as completed for or by FDOT D4 staff, within the last 5 years.
- 5. Base map is developed and maintained by the FDOT Transportation Statistics (TranStat) Office.



CONTACT INFORMATION

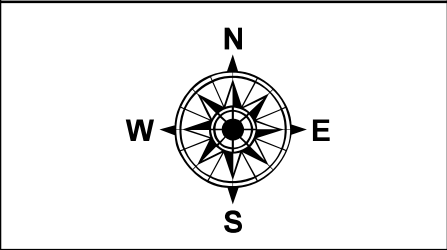
Shi-Chiang Li
Chon Wong

shi-chiang.li@dot.state.fl.us
chon.wong@dot.state.fl.us

(954) 777-4655
(954) 777-4659

FDOT DISTRICT IV

LEVEL OF SERVICE
ASSESSMENT REPORT



LEGEND


Year of LOS F

- Before2020
- 2020-2024
- 2025-2029
- 2030-2034
- 2035-2040
- After 2040



Production Date: 3/31/2017

This data is accurate up to date of production. For further details, please reference the general disclaimer found in front of the document.

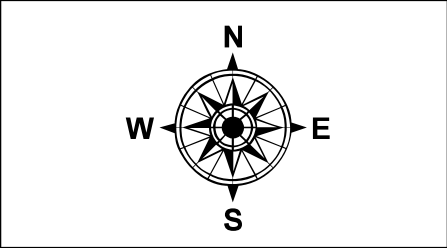


INDIAN RIVER COUNTY

SHS and SIS YEAR OF LOS F

FDOT DISTRICT IV

LEVEL OF SERVICE
ASSESSMENT REPORT



LEGEND

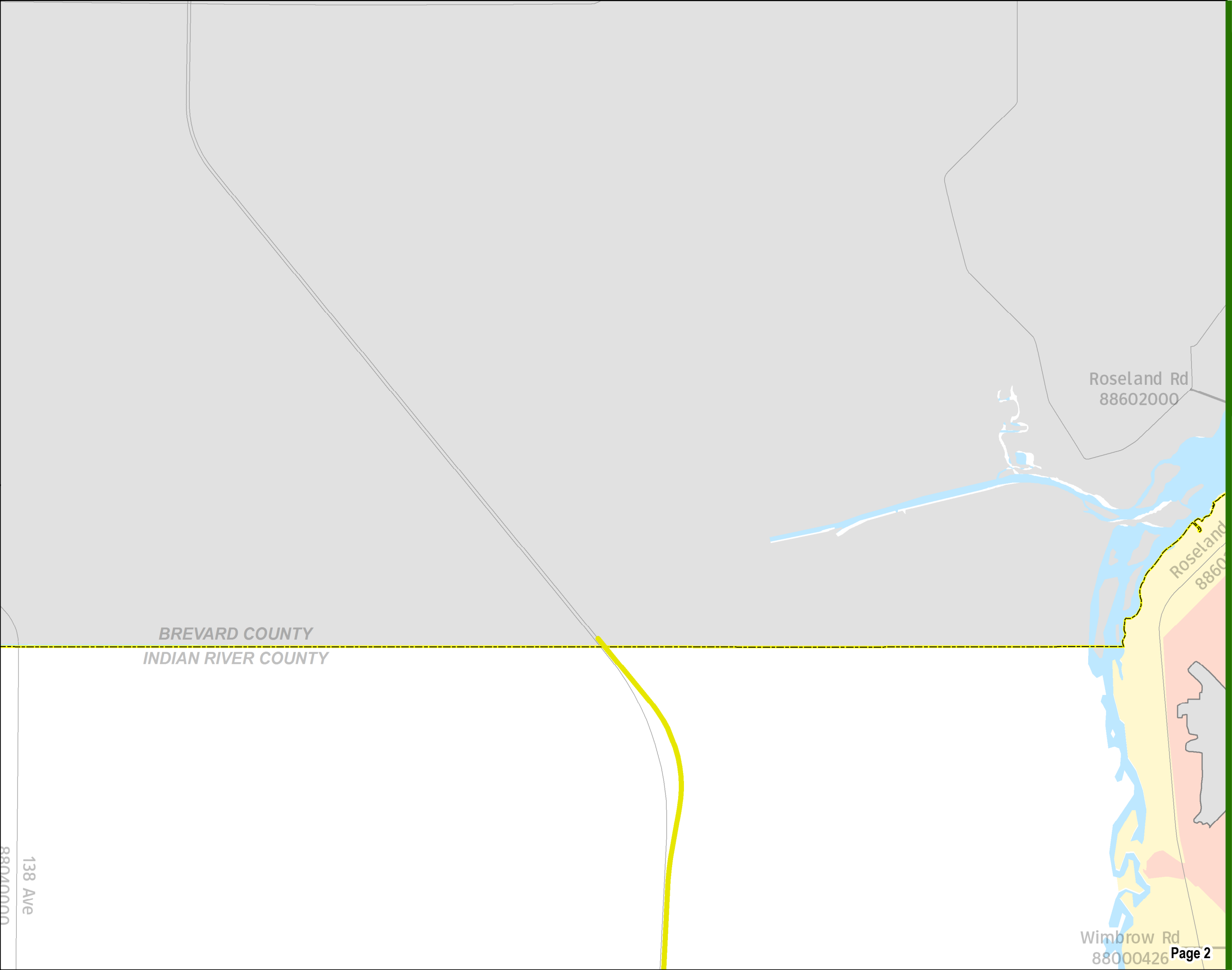
Year of LOS F

- Before2020
- 2020-2024
- 2025-2029
- 2030-2034
- 2035-2040
- After 2040



Production Date: 3/31/2017

This data is accurate up to date of production. For further details, please reference the general disclaimer found in front of the document.

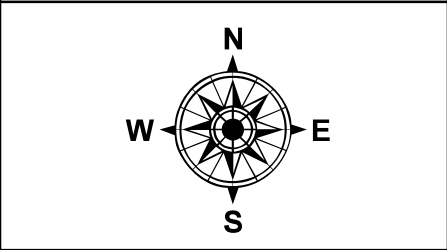


INDIAN RIVER COUNTY

SHS and SIS YEAR OF LOS F

FDOT DISTRICT IV

LEVEL OF SERVICE
ASSESSMENT REPORT



LEGEND

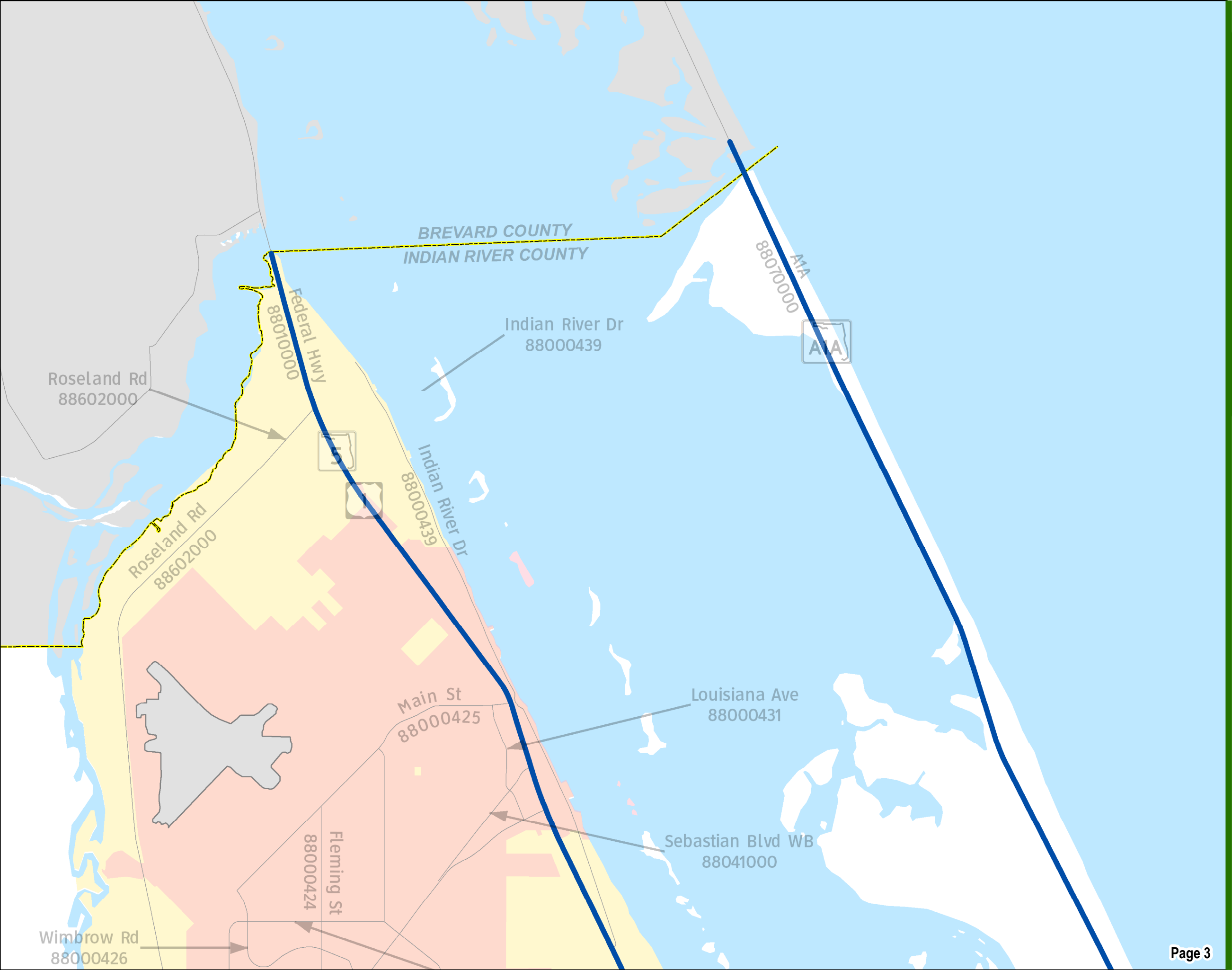
Year of LOS F

- Before2020
- 2020-2024
- 2025-2029
- 2030-2034
- 2035-2040
- After 2040

0 0.5
Miles

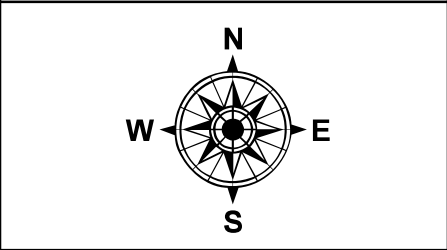
Production Date: 3/31/2017

This data is accurate up to date of production. For further details, please reference the general disclaimer found in front of the document.



FDOT DISTRICT IV

LEVEL OF SERVICE
ASSESSMENT REPORT



LEGEND

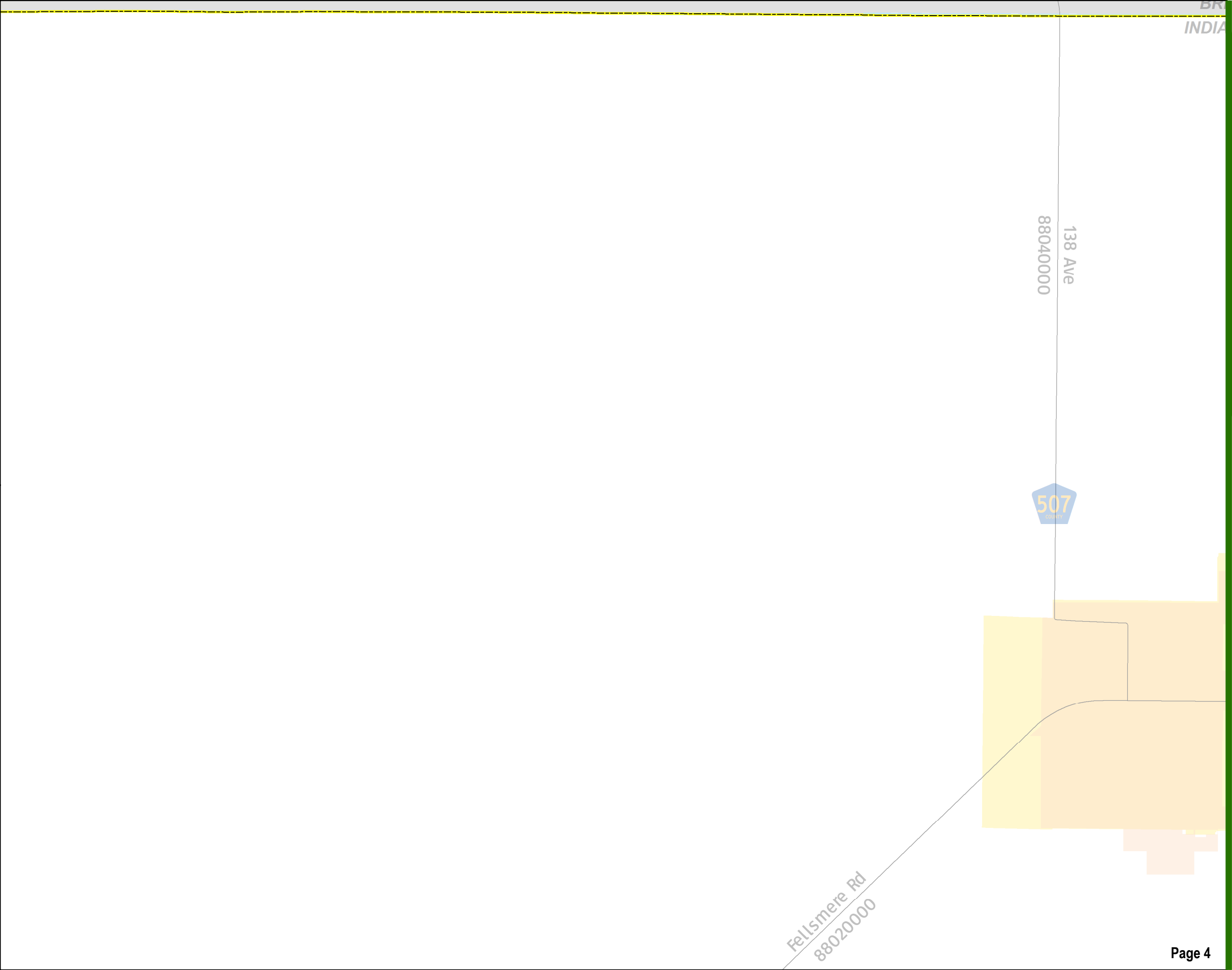
Year of LOS F

- Before2020
- 2020-2024
- 2025-2029
- 2030-2034
- 2035-2040
- After 2040



Production Date: 3/31/2017

This data is accurate up to date of production. For further details, please reference the general disclaimer found in front of the document.



INDIAN RIVER COUNTY

SHS and SIS YEAR OF LOS F

FDOT DISTRICT IV LEVEL OF SERVICE ASSESSMENT REPORT



Year of LOS F

Before 2020

2020-2024

2025-2029

2030-2034

2035-2040

After 2040

0 0.5

Miles

Production Date: 3/31/2017

— Before2020

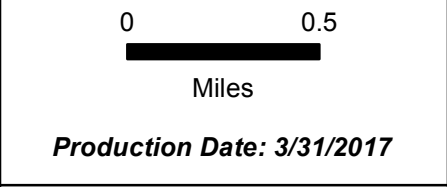
— 2020-2024

2025-2029

— 2030-2034

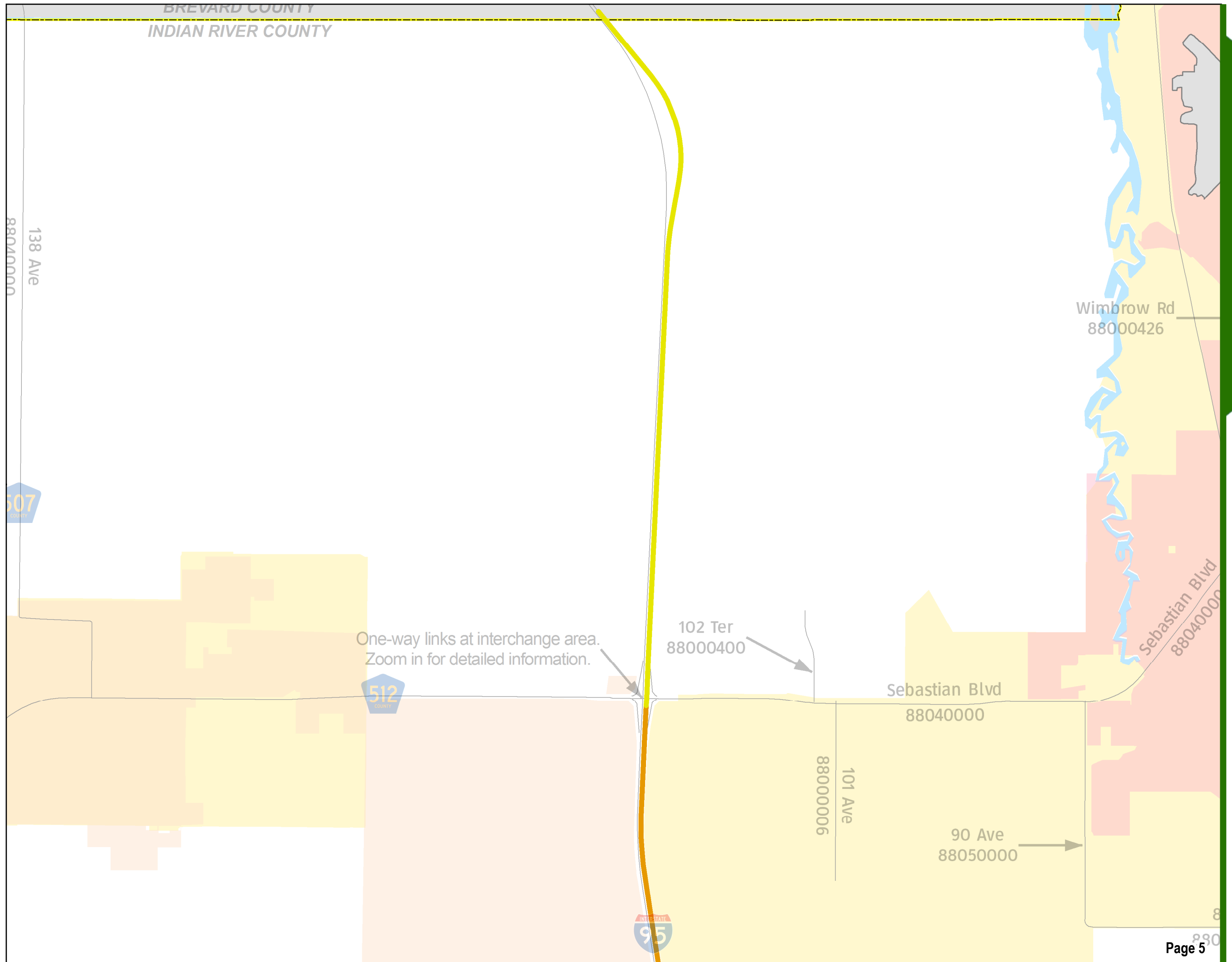
— 2035-2040

— After 2040



Production Date: 3/31/2017

This data is accurate up to date of production. For further details, please reference the general disclaimer found in front of the document.



INDIAN RIVER COUNTY

SHS and SIS YEAR OF LOS F

FDOT DISTRICT IV

LEVEL OF SERVICE
ASSESSMENT REPORT

N

W

E

S

LEGEND

Year of LOS F

Before2020

2020-2024

2025-2029

2030-2034

2035-2040

After 2040

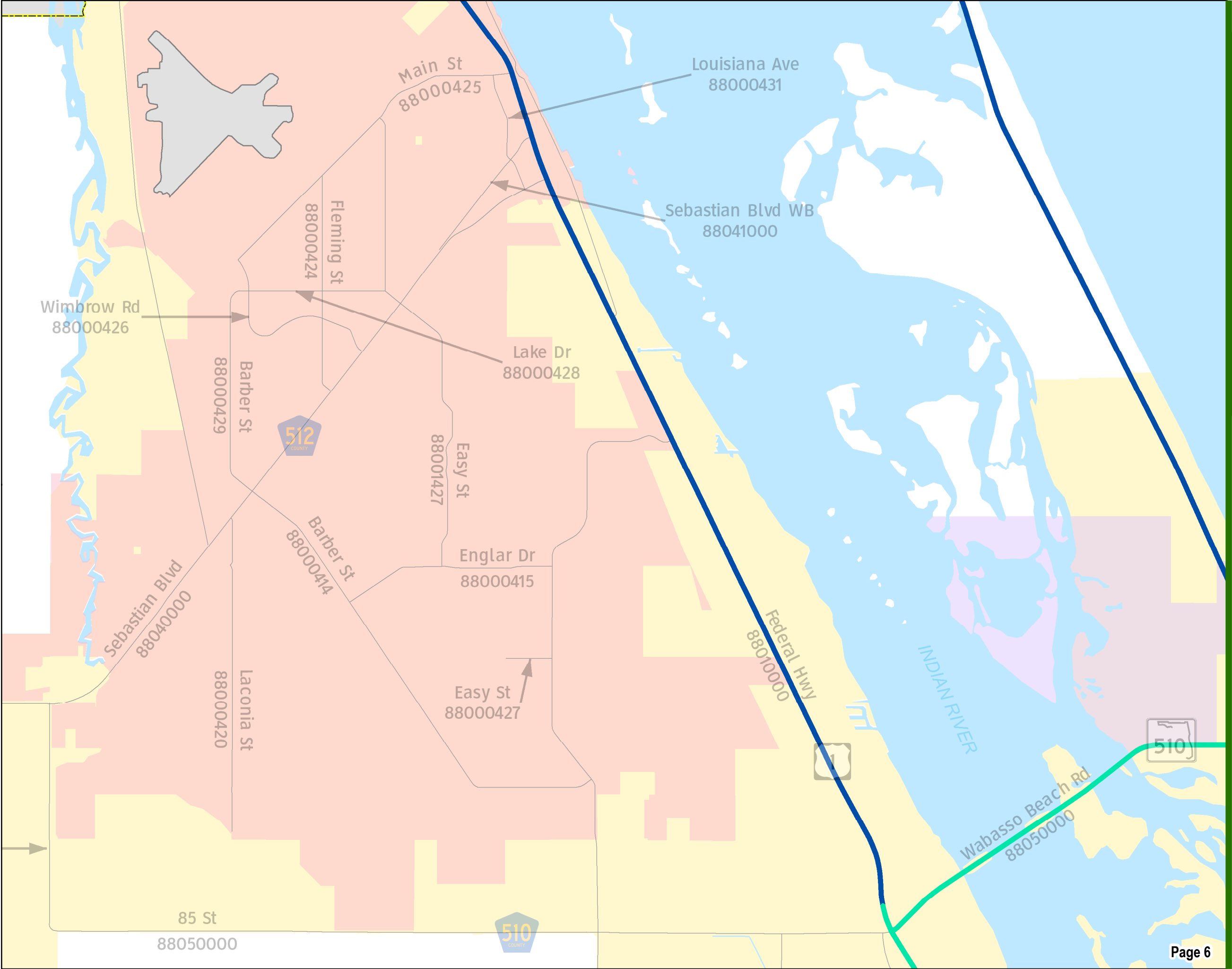
0

0.5

Miles

Production Date: 3/31/2017

This data is accurate up to date of production. For further details, please reference the general disclaimer found in front of the document.

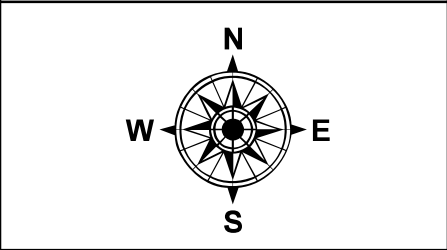


INDIAN RIVER COUNTY

SHS and SIS YEAR OF LOS F

FDOT DISTRICT IV

LEVEL OF SERVICE
ASSESSMENT REPORT



LEGEND

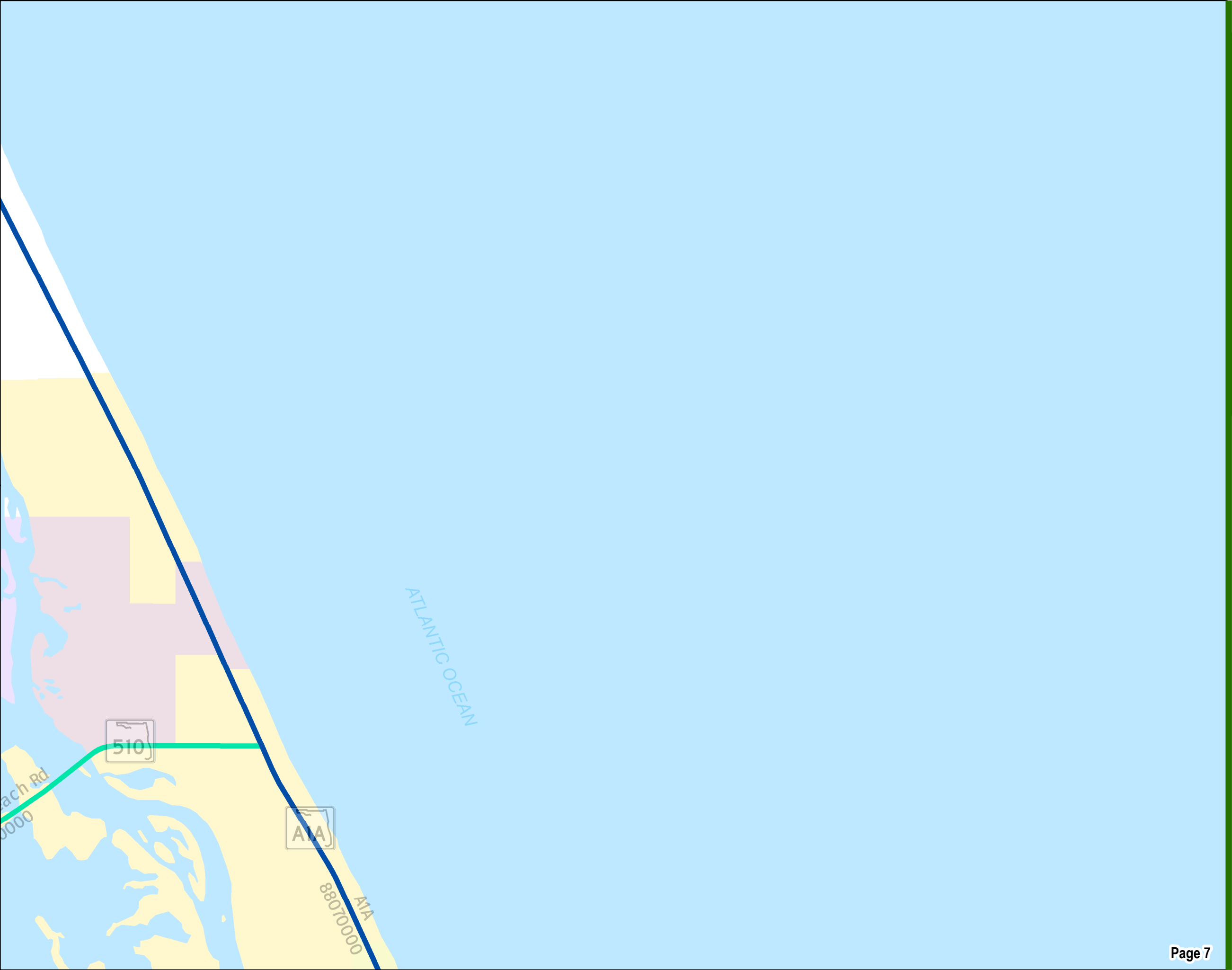
Year of LOS F

- Before 2020
- 2020-2024
- 2025-2029
- 2030-2034
- 2035-2040
- After 2040

0 0.5
Miles

Production Date: 3/31/2017

This data is accurate up to date of production. For further details, please reference the general disclaimer found in front of the document.

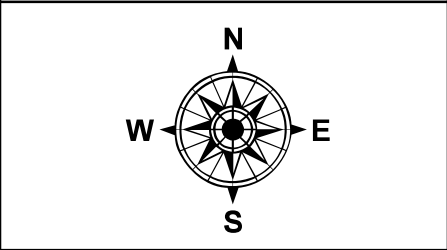


INDIAN RIVER COUNTY

SHS and SIS YEAR OF LOS F

FDOT DISTRICT IV

LEVEL OF SERVICE
ASSESSMENT REPORT



LEGEND

Year of LOS F

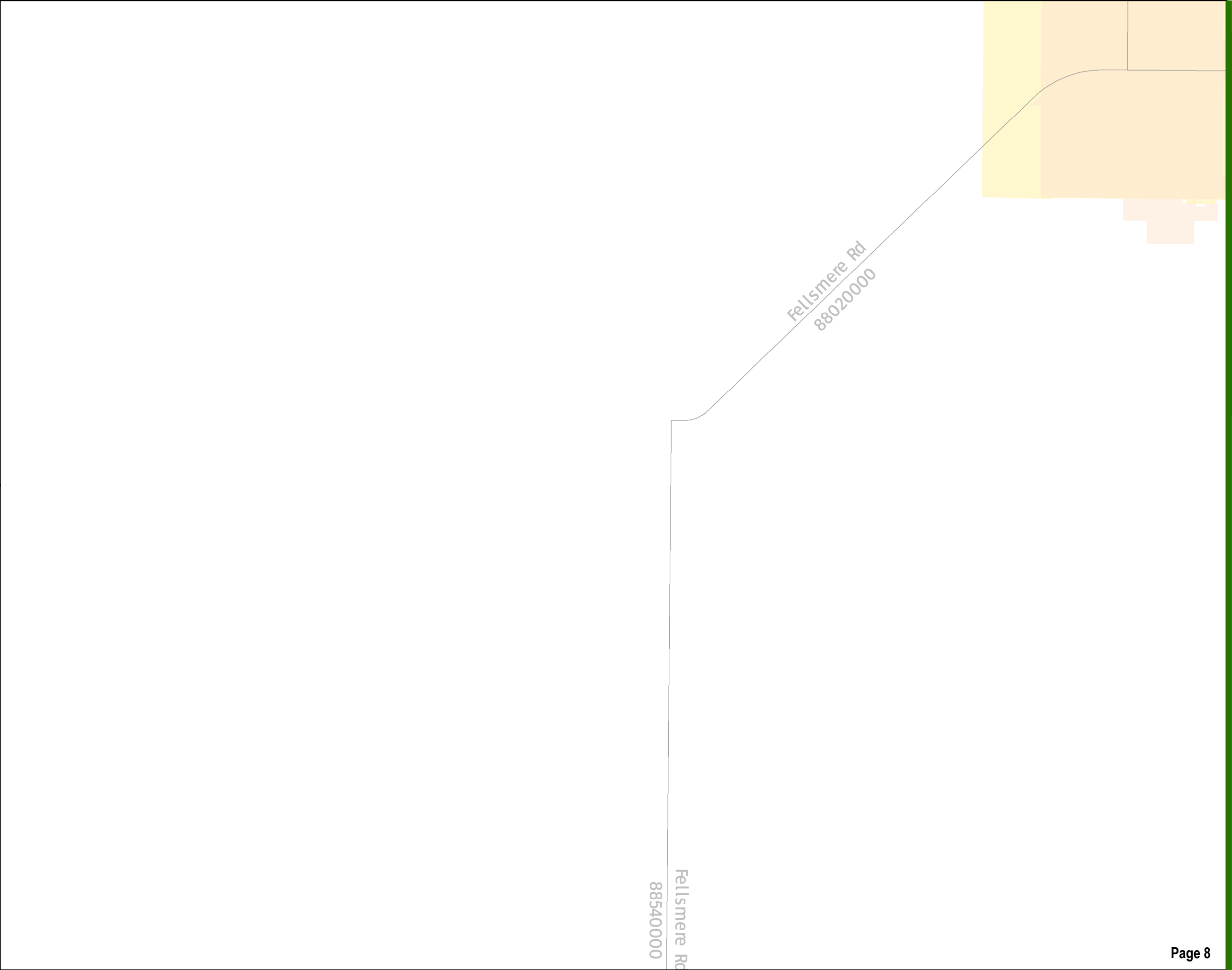
- Before2020
- 2020-2024
- 2025-2029
- 2030-2034
- 2035-2040
- After 2040

0 0.5

Miles

Production Date: 3/31/2017

This data is accurate up to date of production. For further details, please reference the general disclaimer found in front of the document.



FDOT DISTRICT IV

LEVEL OF SERVICE
ASSESSMENT REPORT

N

E

S

W

LEGEND

Year of LOS F

Before2020

2020-2024

2025-2029

2030-2034

2035-2040

After 2040

00.5

Miles

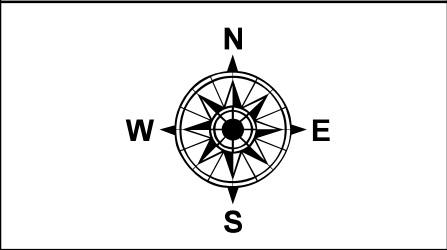
Production Date: 3/31/2017

This data is accurate up to date of production. For further details, please reference the general disclaimer found in front of the document.

Page 9

FDOT DISTRICT IV

LEVEL OF SERVICE
ASSESSMENT REPORT



LEGEND

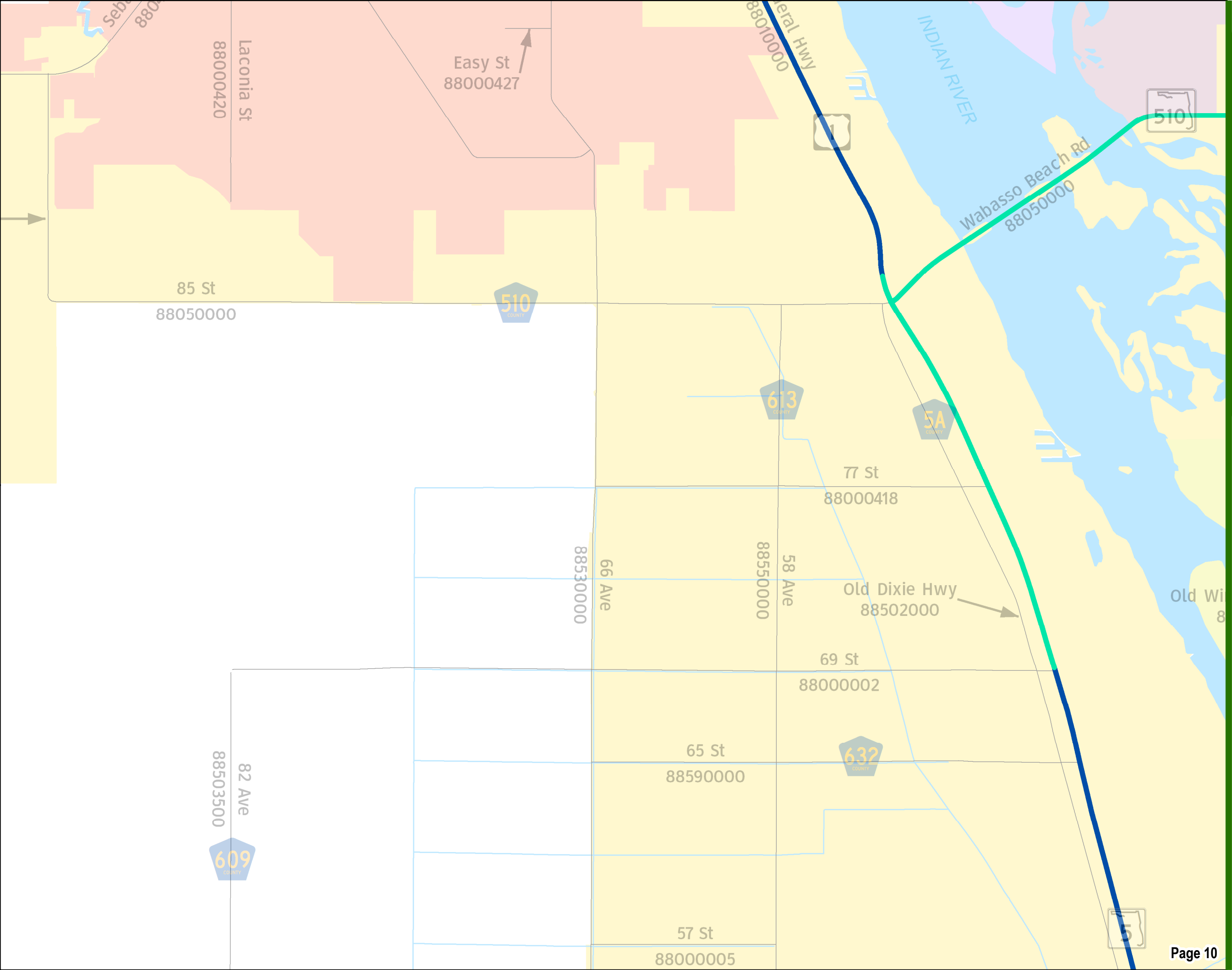
Year of LOS F

- Before2020
- 2020-2024
- 2025-2029
- 2030-2034
- 2035-2040
- After 2040

0 0.5
Miles

Production Date: 3/31/2017

This data is accurate up to date of production. For further details, please reference the general disclaimer found in front of the document.

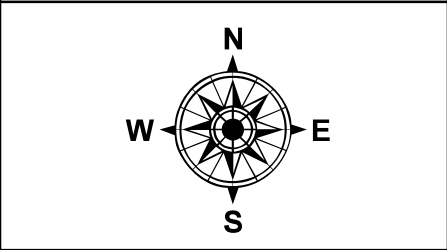


INDIAN RIVER COUNTY

SHS and SIS YEAR OF LOS F

FDOT DISTRICT IV

LEVEL OF SERVICE
ASSESSMENT REPORT



LEGEND

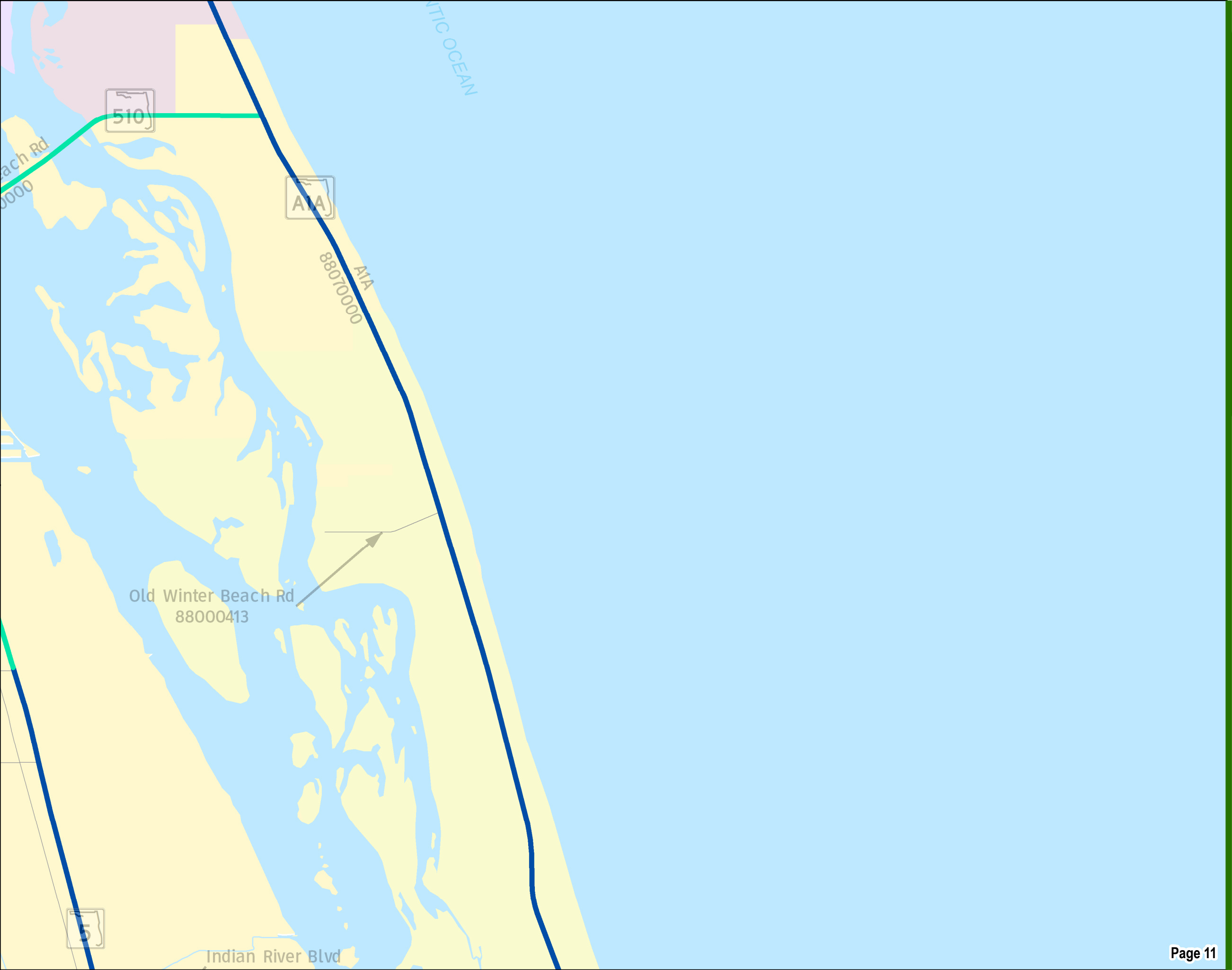
Year of LOS F

- Before2020
- 2020-2024
- 2025-2029
- 2030-2034
- 2035-2040
- After 2040

0 0.5
Miles

Production Date: 3/31/2017

This data is accurate up to date of production. For further details, please reference the general disclaimer found in front of the document.



FDOT DISTRICT IV

LEVEL OF SERVICE
ASSESSMENT REPORT

LEGEND

Year of LOS F

Before2020

2020-2024

2025-2029

2030-2034

2035-2040

After 2040

00.5

Miles

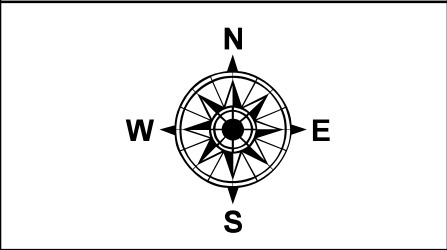
Production Date: 3/31/2017

This data is accurate up to date of production. For further details, please reference the general disclaimer found in front of the document.



FDOT DISTRICT IV

LEVEL OF SERVICE
ASSESSMENT REPORT




LEGEND

- Year of LOS F
- Before 2020
 - 2020-2024
 - 2025-2029
 - 2030-2034
 - 2035-2040
 - After 2040



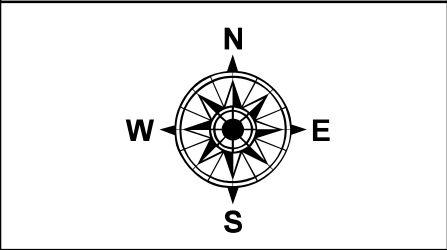
Production Date: 3/31/2017

This data is accurate up to date of production. For further details, please reference the general disclaimer found in front of the document.



FDOT DISTRICT IV

LEVEL OF SERVICE
ASSESSMENT REPORT



LEGEND

Year of LOS F


- Before2020
- 2020-2024
- 2025-2029
- 2030-2034
- 2035-2040
- After 2040

0 0.5

Miles

Production Date: 3/31/2017

This data is accurate up to date of production. For further details, please reference the general disclaimer found in front of the document.



INDIAN RIVER COUNTY

SHS and SIS YEAR OF LOS F

FDOT DISTRICT IV

LEVEL OF SERVICE
ASSESSMENT REPORT

N

W

E

S

LEGEND

Year of LOS F

Before2020

2020-2024

2025-2029

2030-2034

2035-2040

After 2040

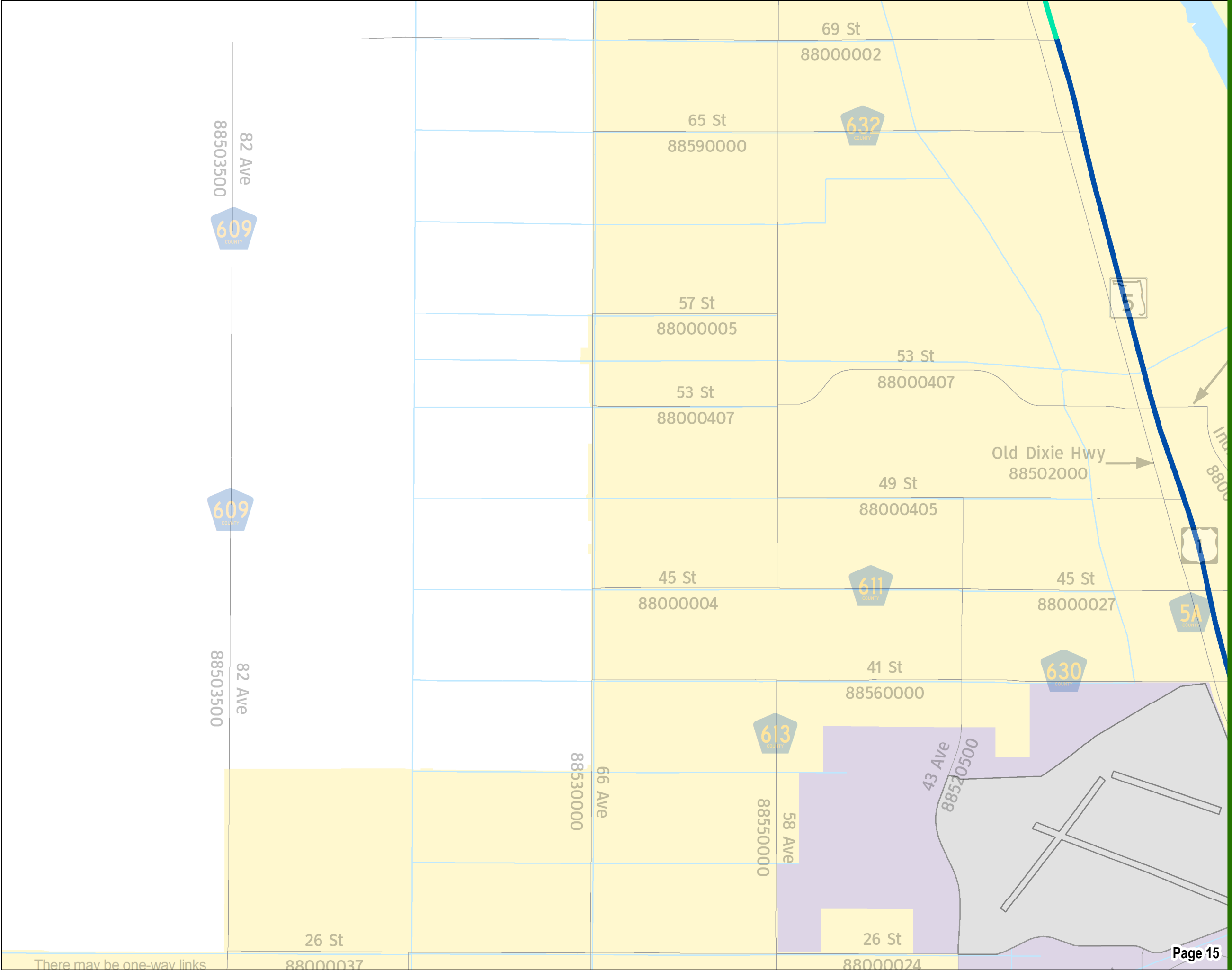
0

0.5

Miles

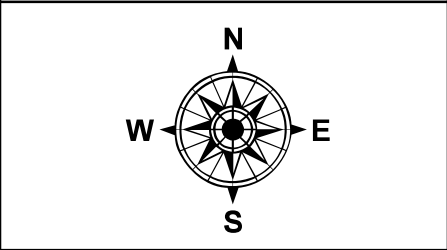
Production Date: 3/31/2017

This data is accurate up to date of production. For further details, please reference the general disclaimer found in front of the document.



FDOT DISTRICT IV

LEVEL OF SERVICE
ASSESSMENT REPORT



LEGEND

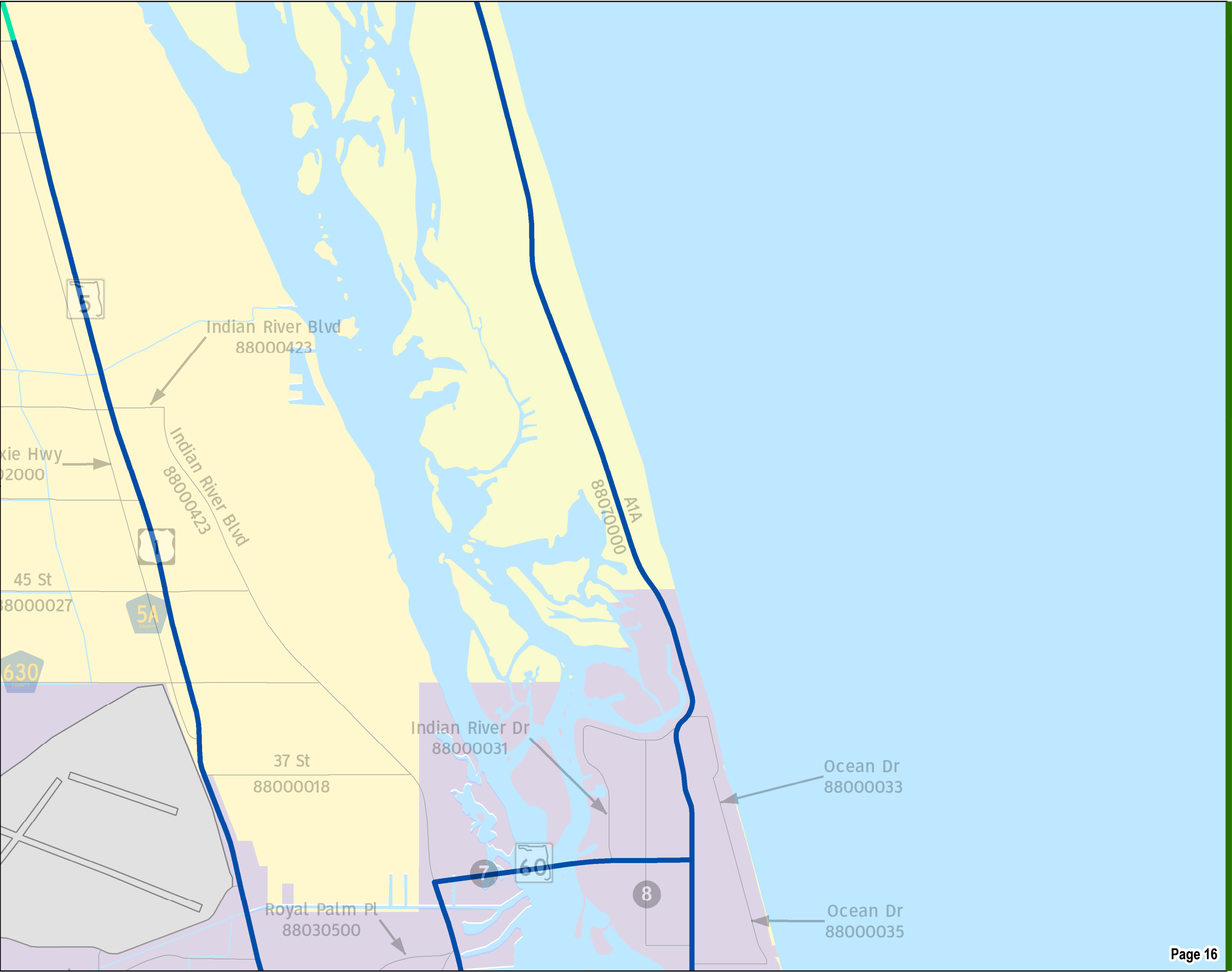
Year of LOS F

- Before2020
- 2020-2024
- 2025-2029
- 2030-2034
- 2035-2040
- After 2040



Production Date: 3/31/2017

This data is accurate up to date of production. For further details, please reference the general disclaimer found in front of the document.



FDOT DISTRICT IV LEVEL OF SERVICE ASSESSMENT REPORT



Year of LOS F

Before 2020

2020-2024

2025-2029

2030-2034

2035-2040

After 2040

0 0.5

Miles

Production Date: 3/31/2017

This data is accurate up to date of production. For further details, please reference the general disclaimer found in front of the document.

A horizontal scale bar with a black rectangular fill. Above the left end is the number '0' and above the right end is the number '0.5'. Below the bar is the word 'Miles'.

--	--

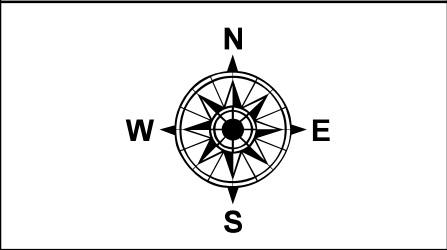


INDIAN RIVER COUNTY

SHS and SIS YEAR OF LOS F

FDOT DISTRICT IV

LEVEL OF SERVICE
ASSESSMENT REPORT



LEGEND


Year of LOS F

- Before 2020
- 2020-2024
- 2025-2029
- 2030-2034
- 2035-2040
- After 2040



Production Date: 3/31/2017

This data is accurate up to date of production. For further details, please reference the general disclaimer found in front of the document.

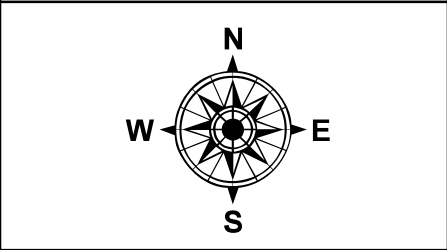


INDIAN RIVER COUNTY

SHS and SIS YEAR OF LOS F

FDOT DISTRICT IV

LEVEL OF SERVICE
ASSESSMENT REPORT



LEGEND

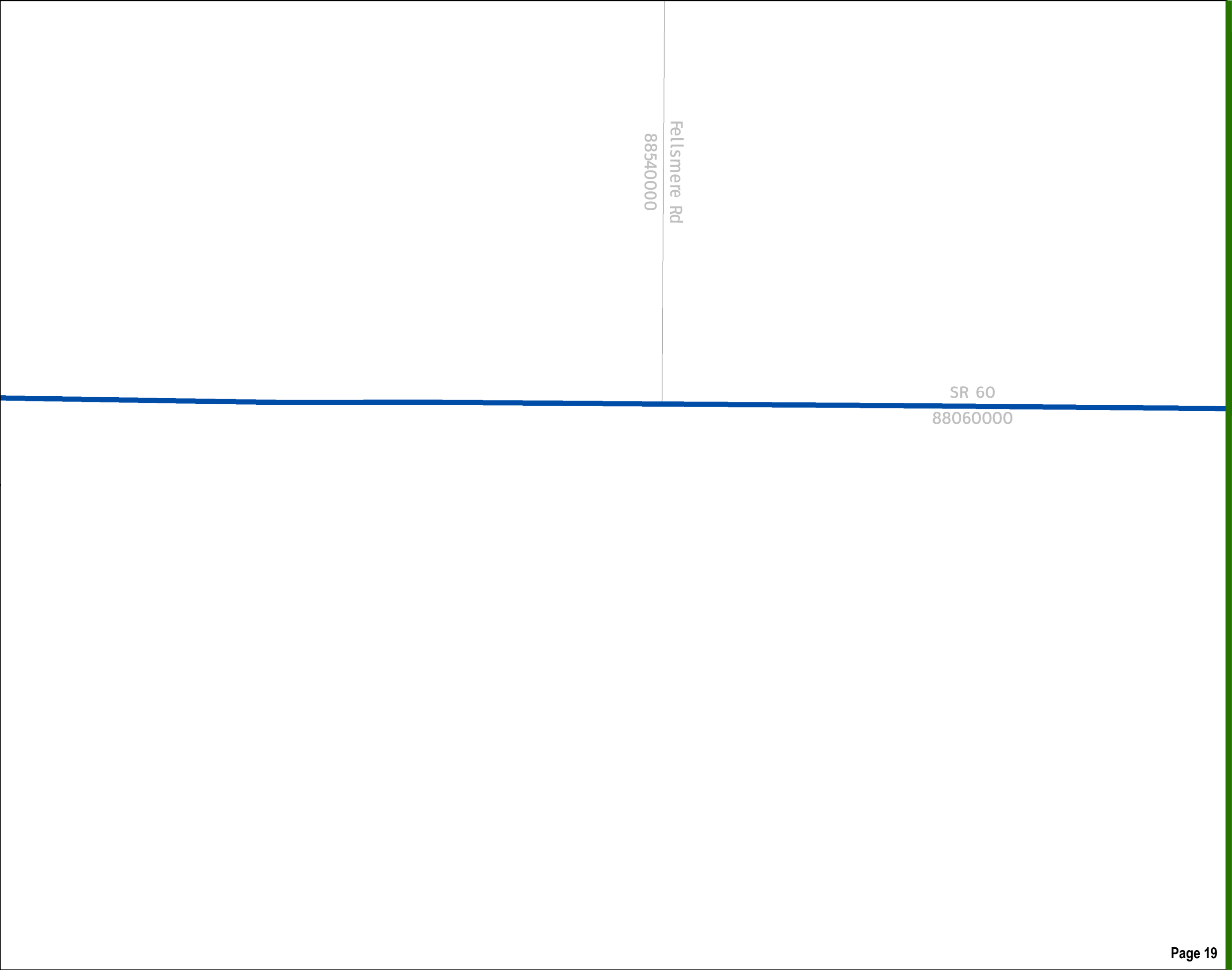
- Year of LOS F
- Before 2020
 - 2020-2024
 - 2025-2029
 - 2030-2034
 - 2035-2040
 - After 2040

0 0.5

Miles

Production Date: 3/31/2017

This data is accurate up to date of production. For further details, please reference the general disclaimer found in front of the document.

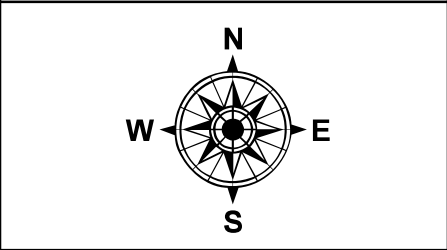


INDIAN RIVER COUNTY

SHS and SIS YEAR OF LOS F

FDOT DISTRICT IV

LEVEL OF SERVICE
ASSESSMENT REPORT



LEGEND

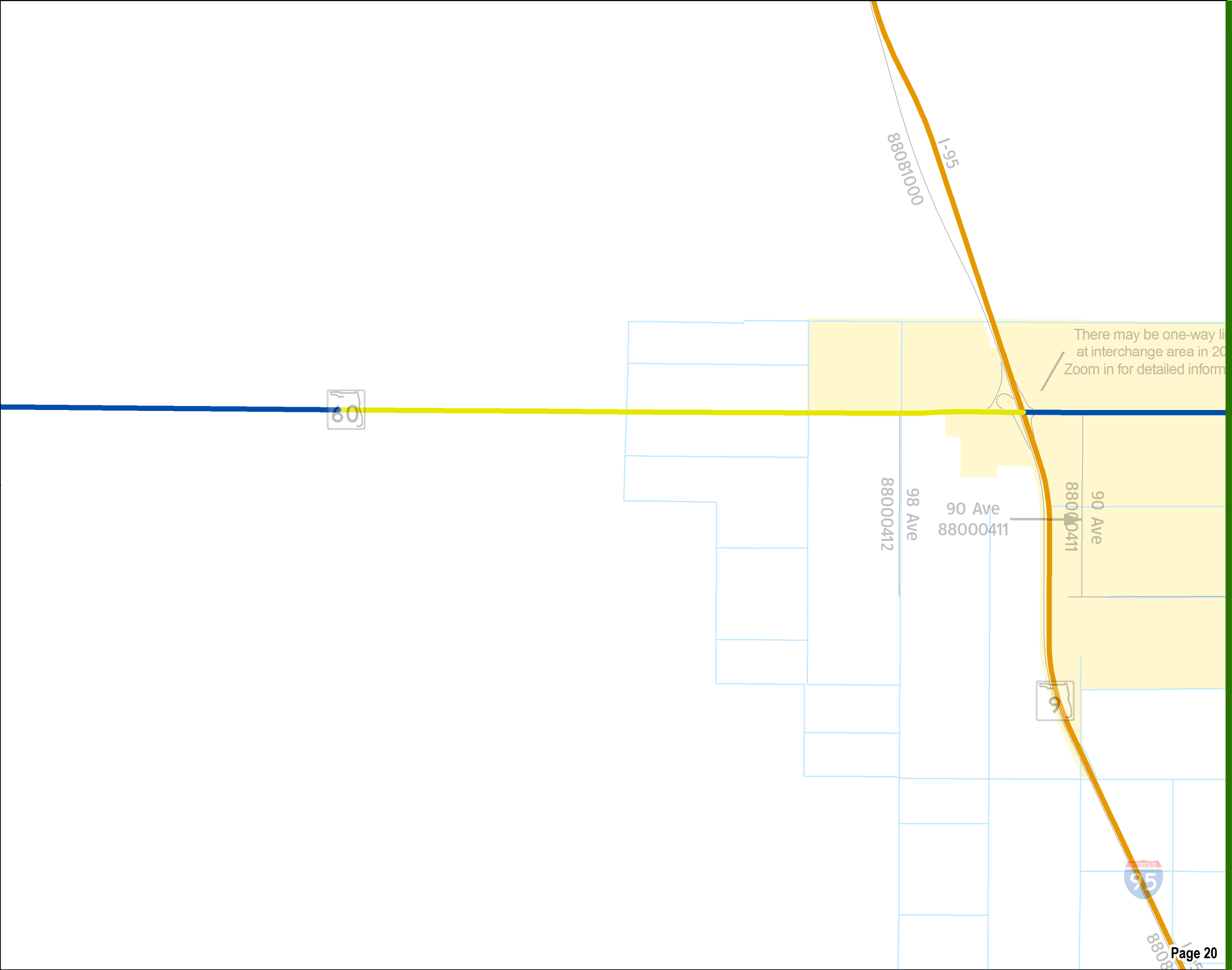
Year of LOS F

- Before 2020
- 2020-2024
- 2025-2029
- 2030-2034
- 2035-2040
- After 2040

0 0.5
Miles

Production Date: 3/31/2017

This data is accurate up to date of production. For further details, please reference the general disclaimer found in front of the document.

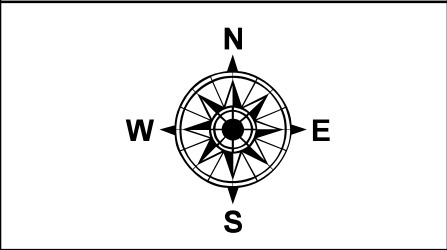


INDIAN RIVER COUNTY

SHS and SIS YEAR OF LOS F

FDOT DISTRICT IV

LEVEL OF SERVICE
ASSESSMENT REPORT



LEGEND

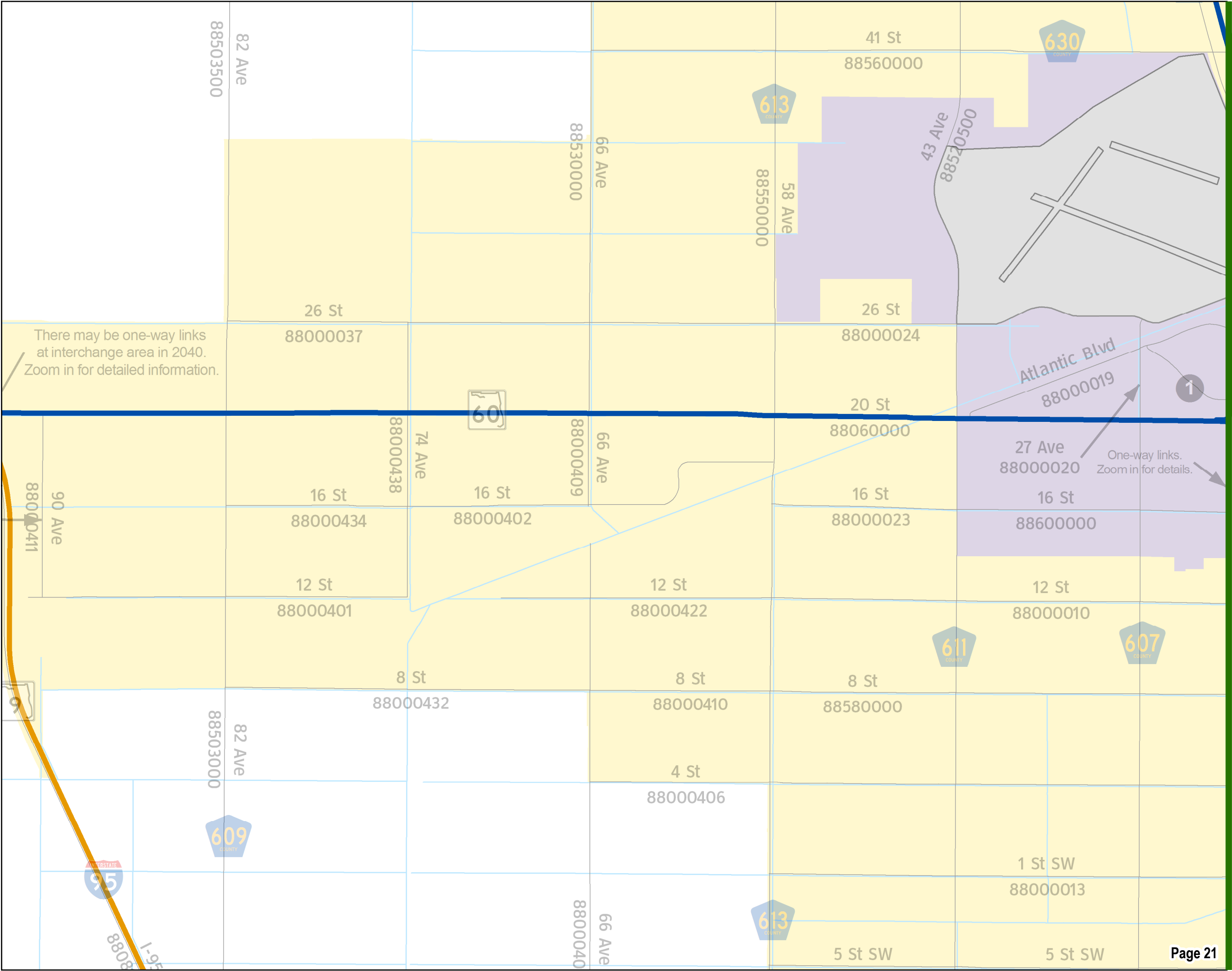
Year of LOS F

- Before 2020
- 2020-2024
- 2025-2029
- 2030-2034
- 2035-2040
- After 2040

0 0.5
Miles

Production Date: 3/31/2017

This data is accurate up to date of production. For further details, please reference the general disclaimer found in front of the document.



INDIAN RIVER COUNTY

SHS and SIS YEAR OF LOS F

FDOT DISTRICT IV

LEVEL OF SERVICE
ASSESSMENT REPORT

N

W

E

S

LEGEND

Year of LOS F

Before2020

2020-2024

2025-2029

2030-2034

2035-2040

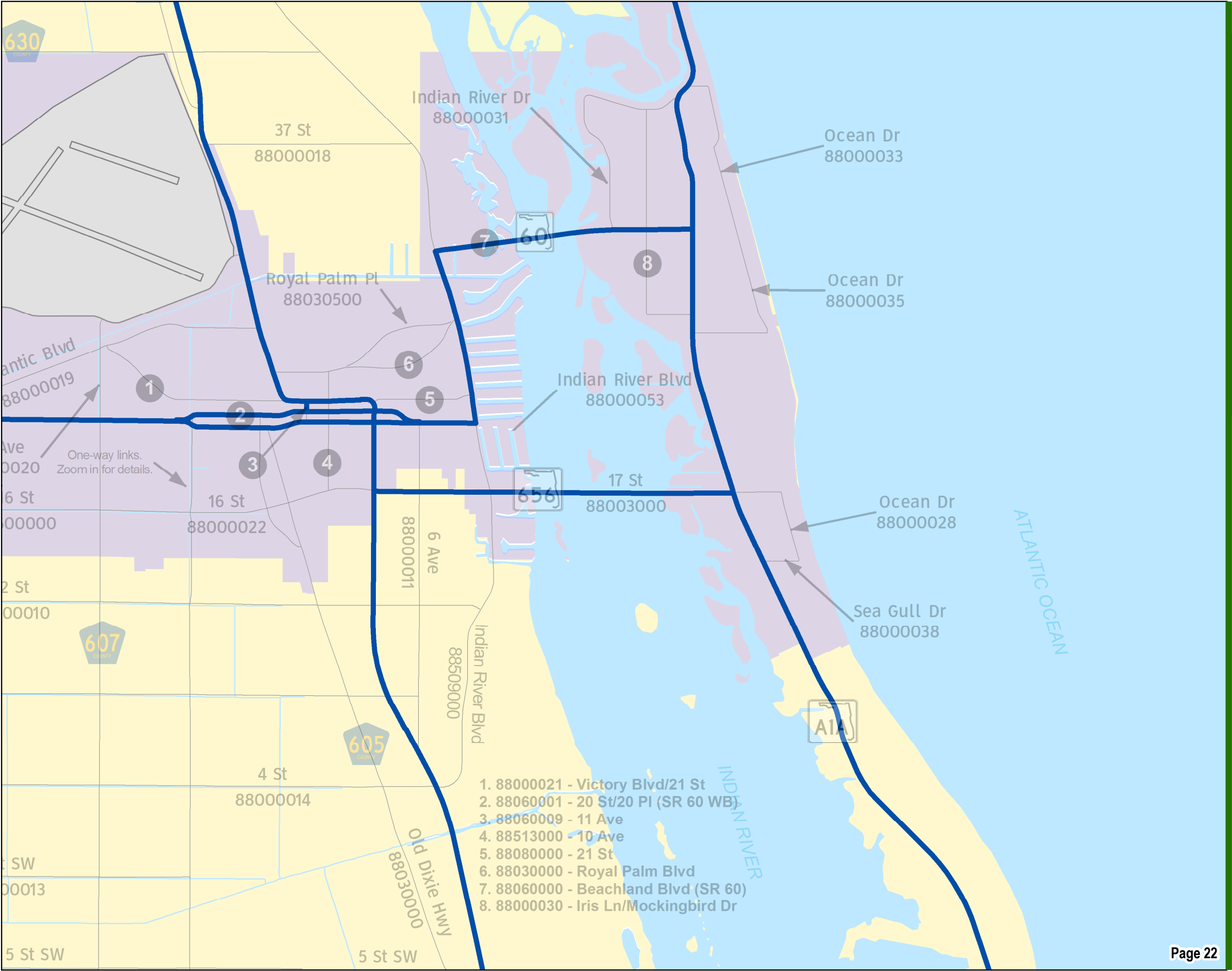
After 2040

00.5

Miles


Production Date: 3/31/2017

This data is accurate up to date of production. For further details, please reference the general disclaimer found in front of the document.



FDOT DISTRICT IV

LEVEL OF SERVICE
ASSESSMENT REPORT



LEGEND


Year of LOS F

- Before2020
- 2020-2024
- 2025-2029
- 2030-2034
- 2035-2040
- After 2040



Production Date: 3/31/2017

This data is accurate up to date of production. For further details, please reference the general disclaimer found in front of the document.

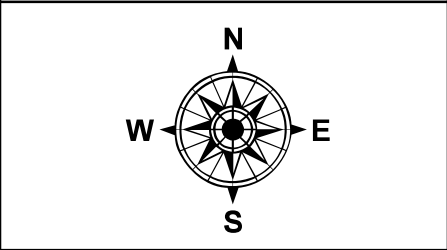


INDIAN RIVER COUNTY

SHS and SIS YEAR OF LOS F

FDOT DISTRICT IV

LEVEL OF SERVICE
ASSESSMENT REPORT



LEGEND

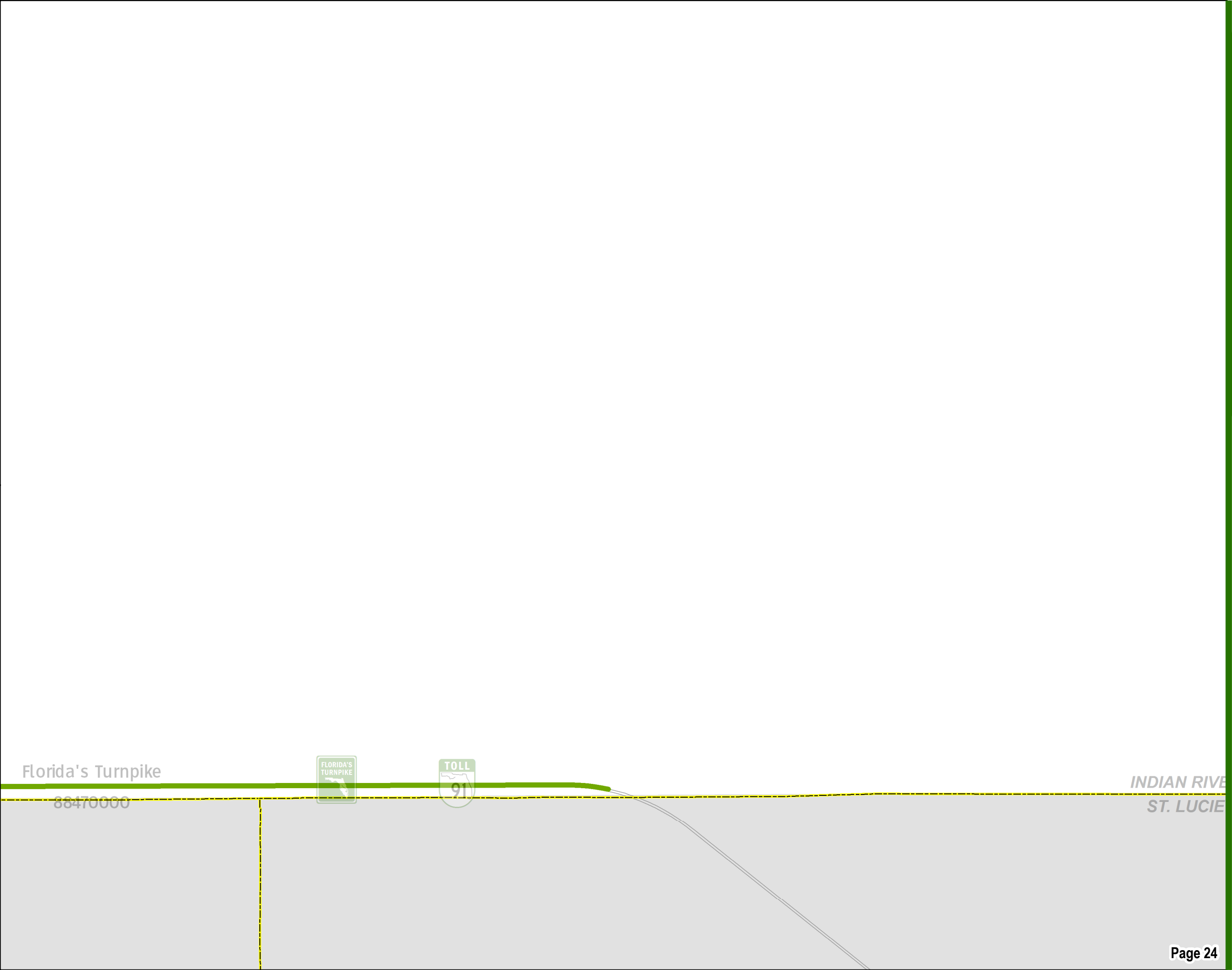
Year of LOS F

- Before2020
- 2020-2024
- 2025-2029
- 2030-2034
- 2035-2040
- After 2040

0 0.5
Miles


Production Date: 3/31/2017

This data is accurate up to date of production. For further details, please reference the general disclaimer found in front of the document.



FDOT DISTRICT IV

LEVEL OF SERVICE
ASSESSMENT REPORT



LEGEND

Year of LOS F


- Before 2020
- 2020-2024
- 2025-2029
- 2030-2034
- 2035-2040
- After 2040

0 0.5

Miles

Production Date: 3/31/2017

This data is accurate up to date of production. For further details, please reference the general disclaimer found in front of the document.

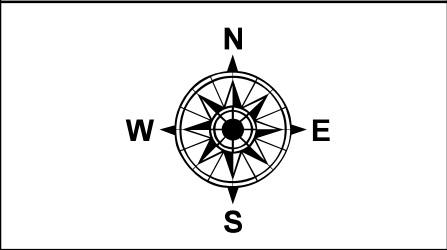


INDIAN RIVER COUNTY

SHS and SIS YEAR OF LOS F

FDOT DISTRICT IV

LEVEL OF SERVICE
ASSESSMENT REPORT



LEGEND

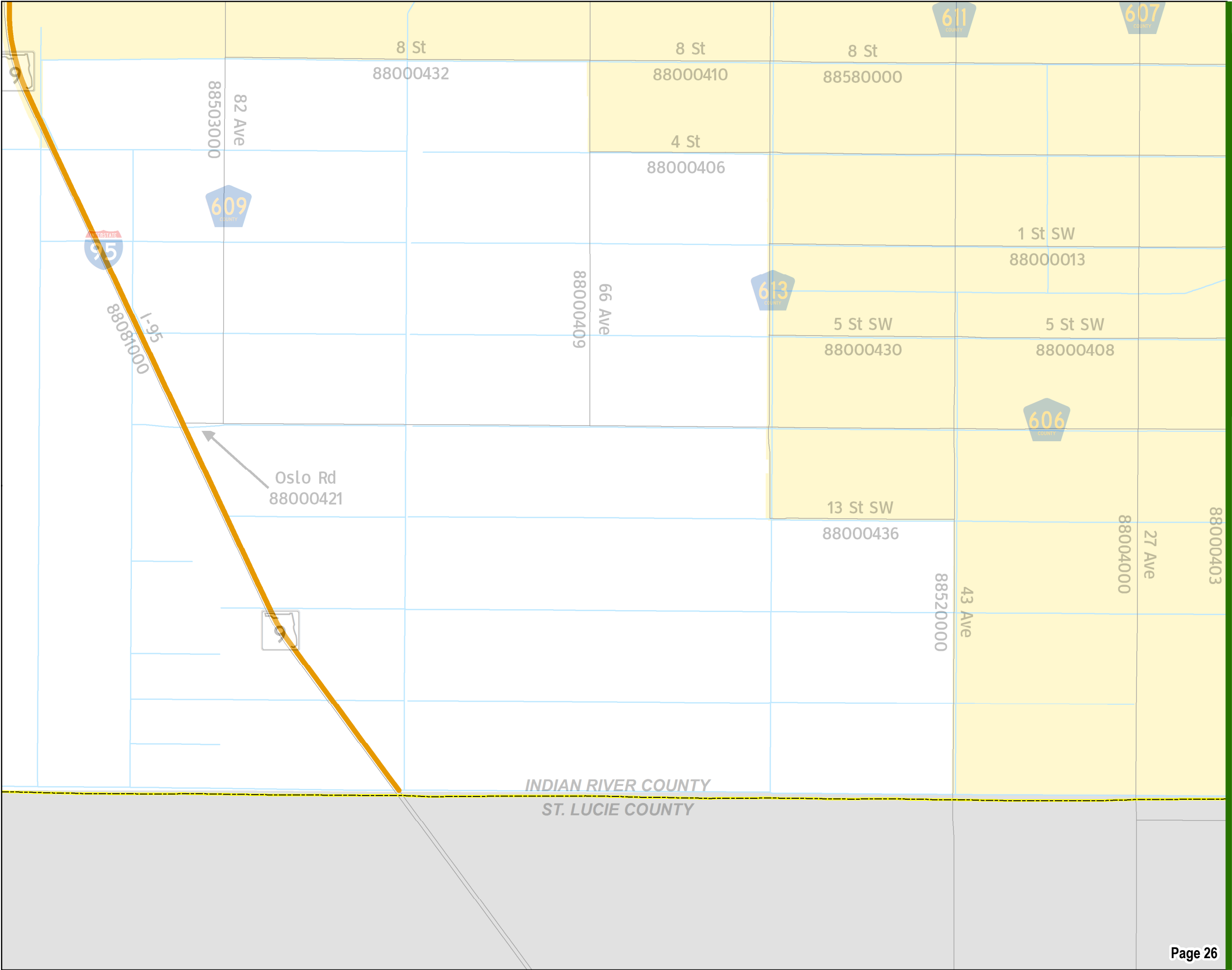
Year of LOS F

- Before 2020
- 2020-2024
- 2025-2029
- 2030-2034
- 2035-2040
- After 2040

0 0.5
Miles

Production Date: 3/31/2017

This data is accurate up to date of production. For further details, please reference the general disclaimer found in front of the document.



INDIAN RIVER COUNTY

F SOT JO YEAR OF LOS
SHS and SIS YEAR OF LOS

FDOT DISTRICT IV

LEVEL OF SERVICE
ASSESSMENT REPORT



LEGEND

Year of LOS F

Before2020

2020-2024

2025-2029

2030-2034

2035-2040

After 2040

00.5

Miles

Production Date: 3/31/2017

This data is accurate up to date of production. For further details, please reference the general disclaimer found in front of the document.

