

2016 AADT AND NUMBER OF LANES: INDEX MAP

SERIES INFORMATION

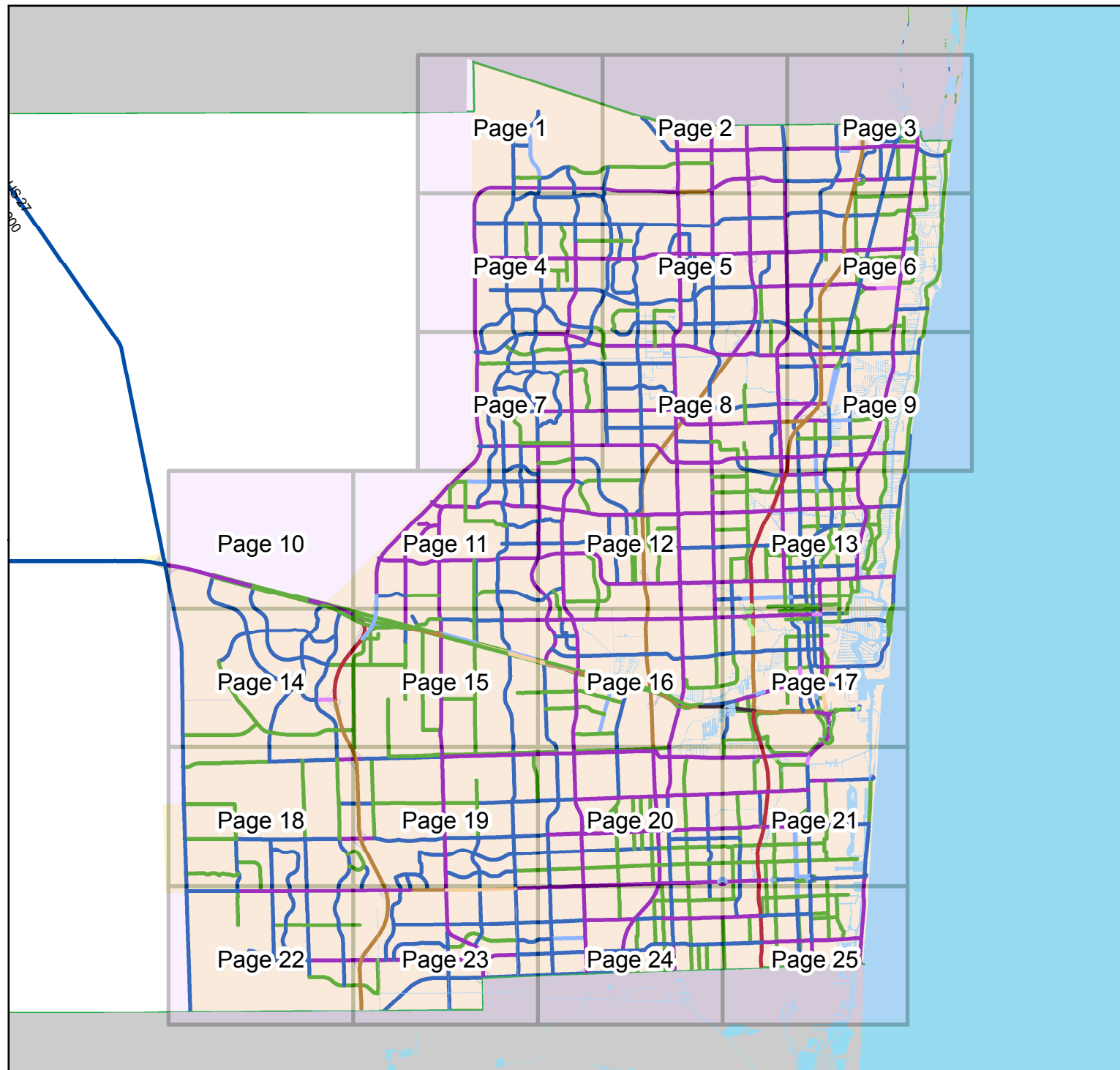
Annual Average Daily Traffic (AADT) measures how busy a roadway is. AADT is defined as total traffic volume of a roadway for a year divided by 365. Number of lanes in the maps indicates total number of through lanes on both directions of a roadway segment. Annual Average Daily Traffic (AADT) measures how busy a roadway is. AADT is defined as total traffic volume of a roadway for a year divided by 365. Number of lanes in the maps indicates total number of through lanes on both directions of a roadway segment. For one-way street segments, number of lanes indicates total number of through lanes of the street segment.

Note:


1. The data presented in this map series is accurate up to date of production.
2. The maps are intended for planning purposes only.
3. All AADT are expressed in thousands.
4. The 2016 AADT and Number of Lanes reported along state roadways are consistent with the FDOT Annual LOS Reporting.
5. The 2016 AADT and Number of Lanes reported along the non-state roadways are from 2016 Florida Transportation Information DVD.

Data Source:

1. Florida Transportation Information 2016.
2. FDOT Annual LOS reporting, July 2017.
3. Base map is developed and maintained by the FDOT Transportation Statistics (TranStat) Office.



LEGEND



- County Boundaries
- Road Network
- FHWA Urban Area

Number of Lanes

- | | | |
|---|---|-----|
| 1 | 5 | 9 |
| 2 | 6 | 10 |
| 3 | 7 | >10 |
| 4 | 8 | |

CONTACT INFORMATION


Shi-Chiang Li
Chon Wong

shi-chiang.li@dot.state.fl.us
chon.wong@dot.state.fl.us

(954) 777-4655
(954) 777-4659

FDOT DISTRICT IV

**LEVEL OF SERVICE
ASSESSMENT REPORT**



LEGEND

Number of Lanes

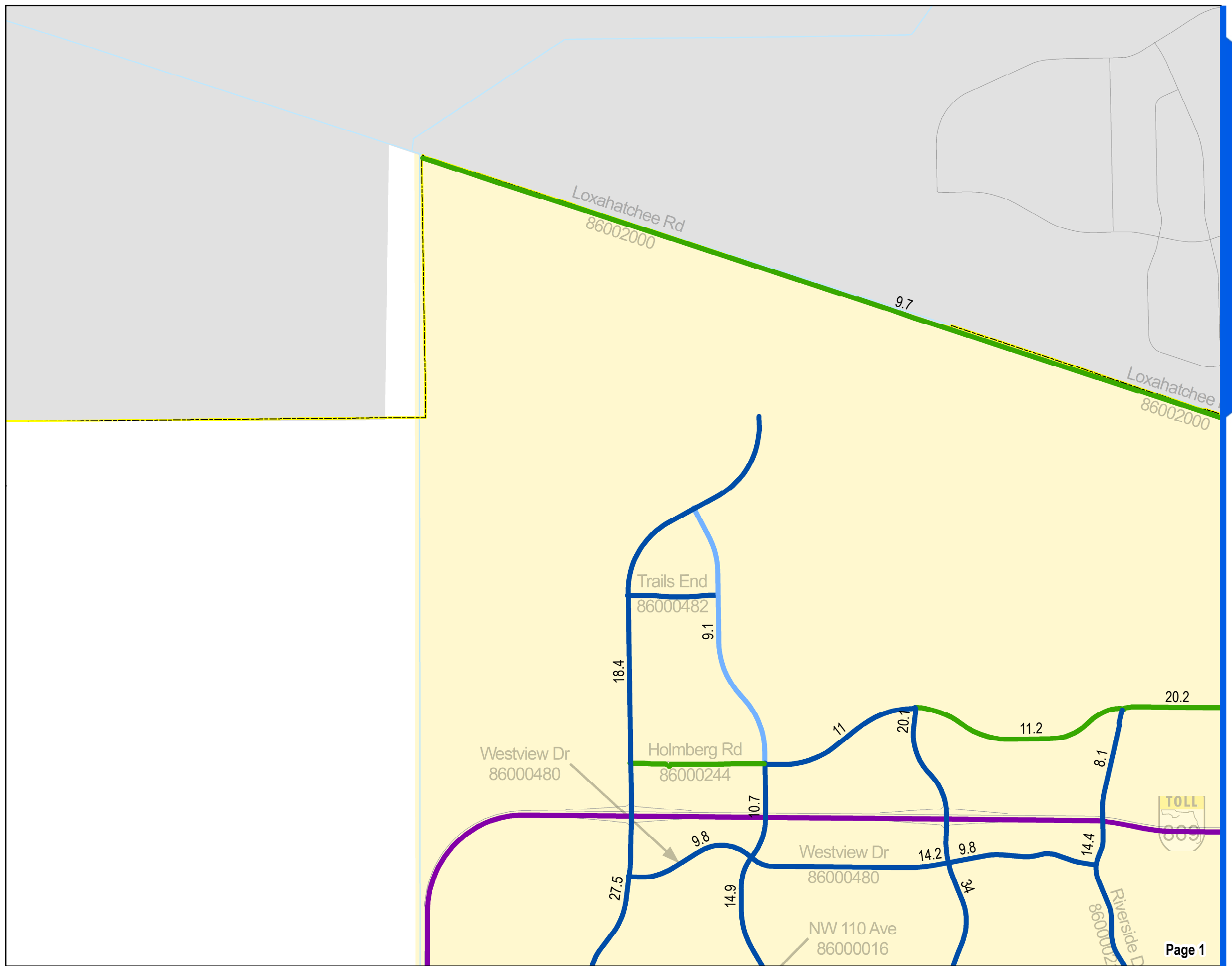


xxx: AADT in 1,000s




Production Date: 11/12/2017

This data is accurate up to date of production. For further details, please reference the general disclaimer found in front of the document.



FDOT DISTRICT IV

**LEVEL OF SERVICE
ASSESSMENT REPORT**



LEGEND

Number of Lanes

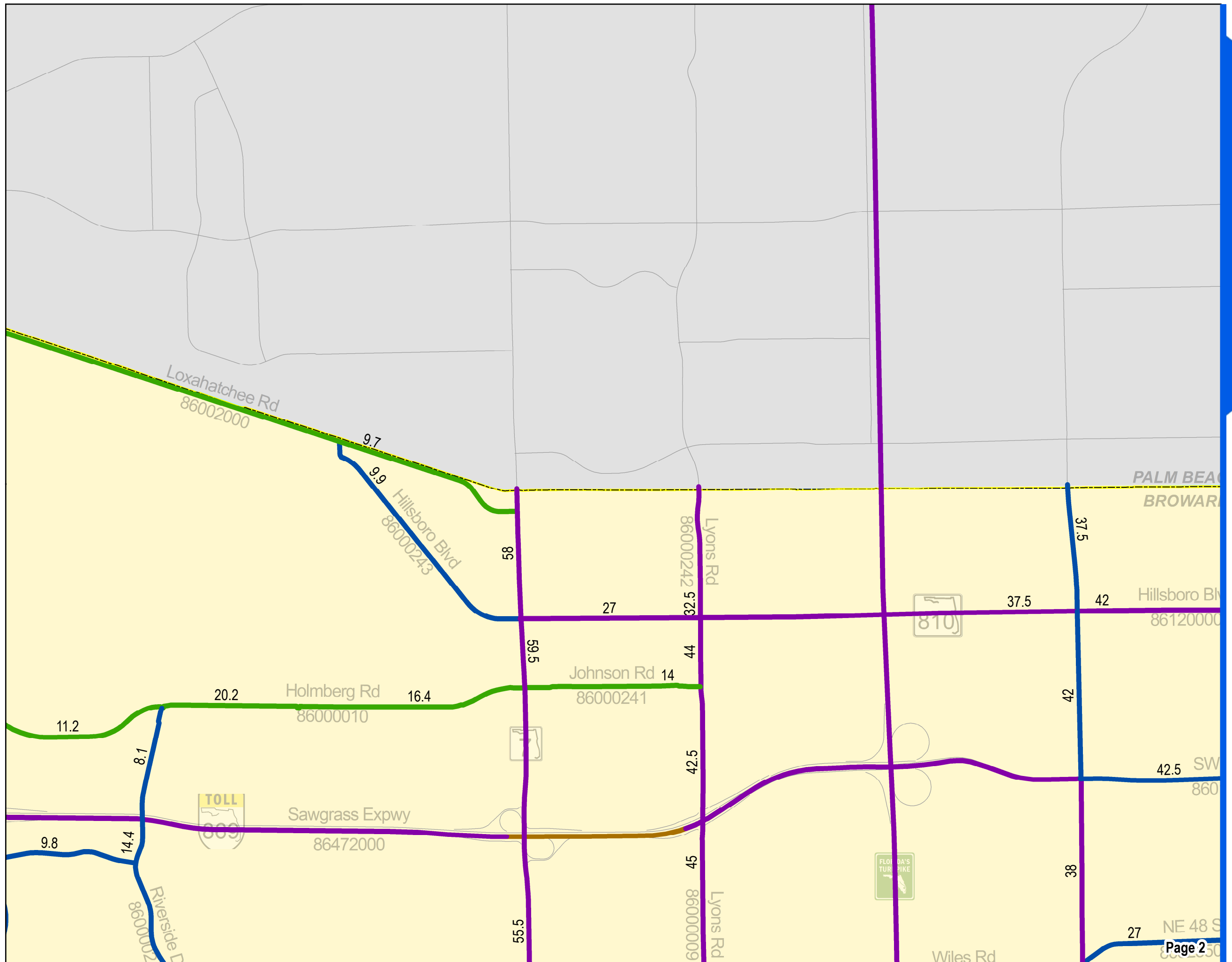


xxx: AADT in 1,000s




Production Date: 11/12/2017

This data is accurate up to date of production. For further details, please reference the general disclaimer found in front of the document.



FDOT DISTRICT IV

**LEVEL OF SERVICE
ASSESSMENT REPORT**



LEGEND

Number of Lanes

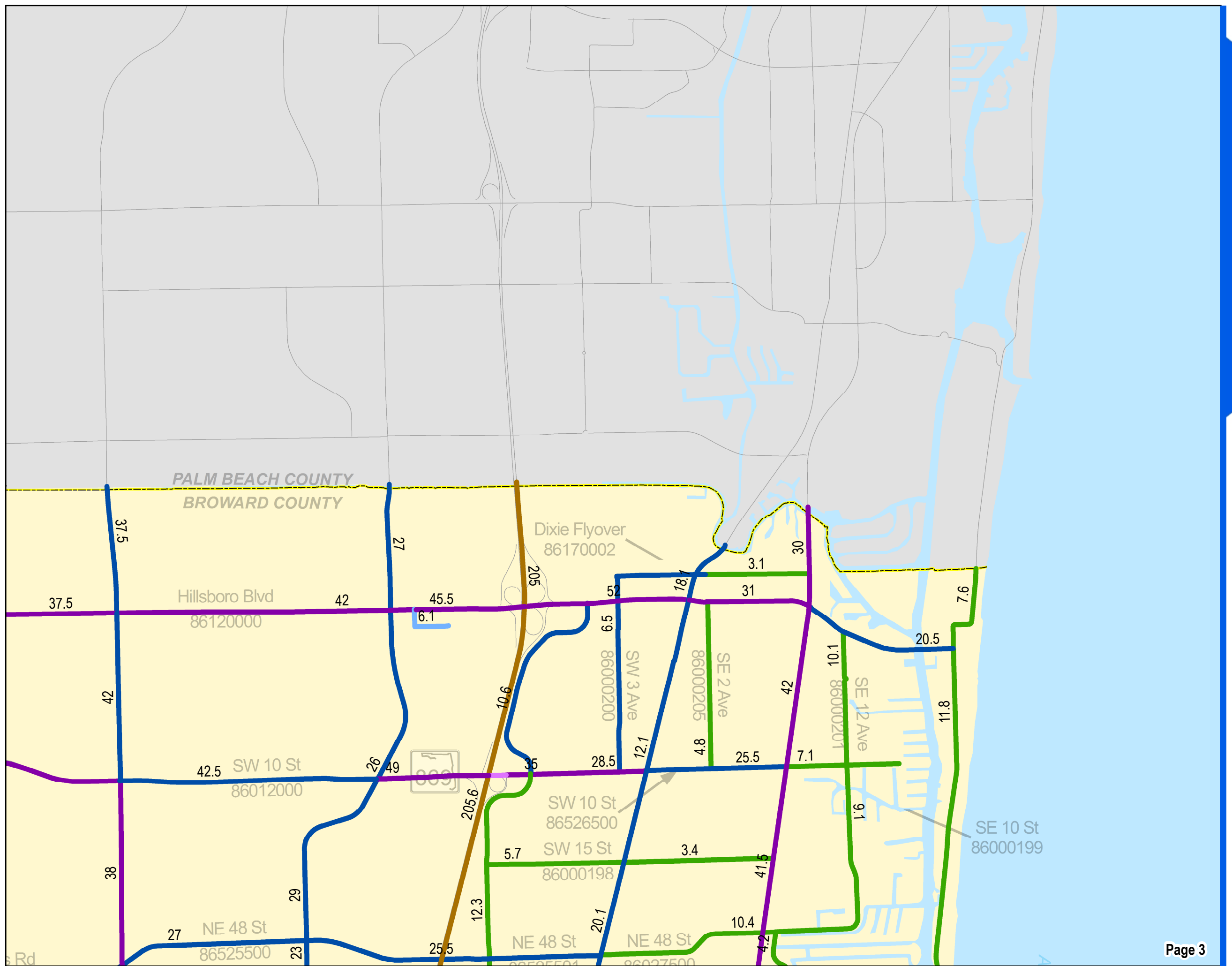


xxx: AADT in 1,000s




Production Date: 11/12/2017

This data is accurate up to date of production. For further details, please reference the general disclaimer found in front of the document.



FDOT DISTRICT IV

**LEVEL OF SERVICE
ASSESSMENT REPORT**



LEGEND

Number of Lanes

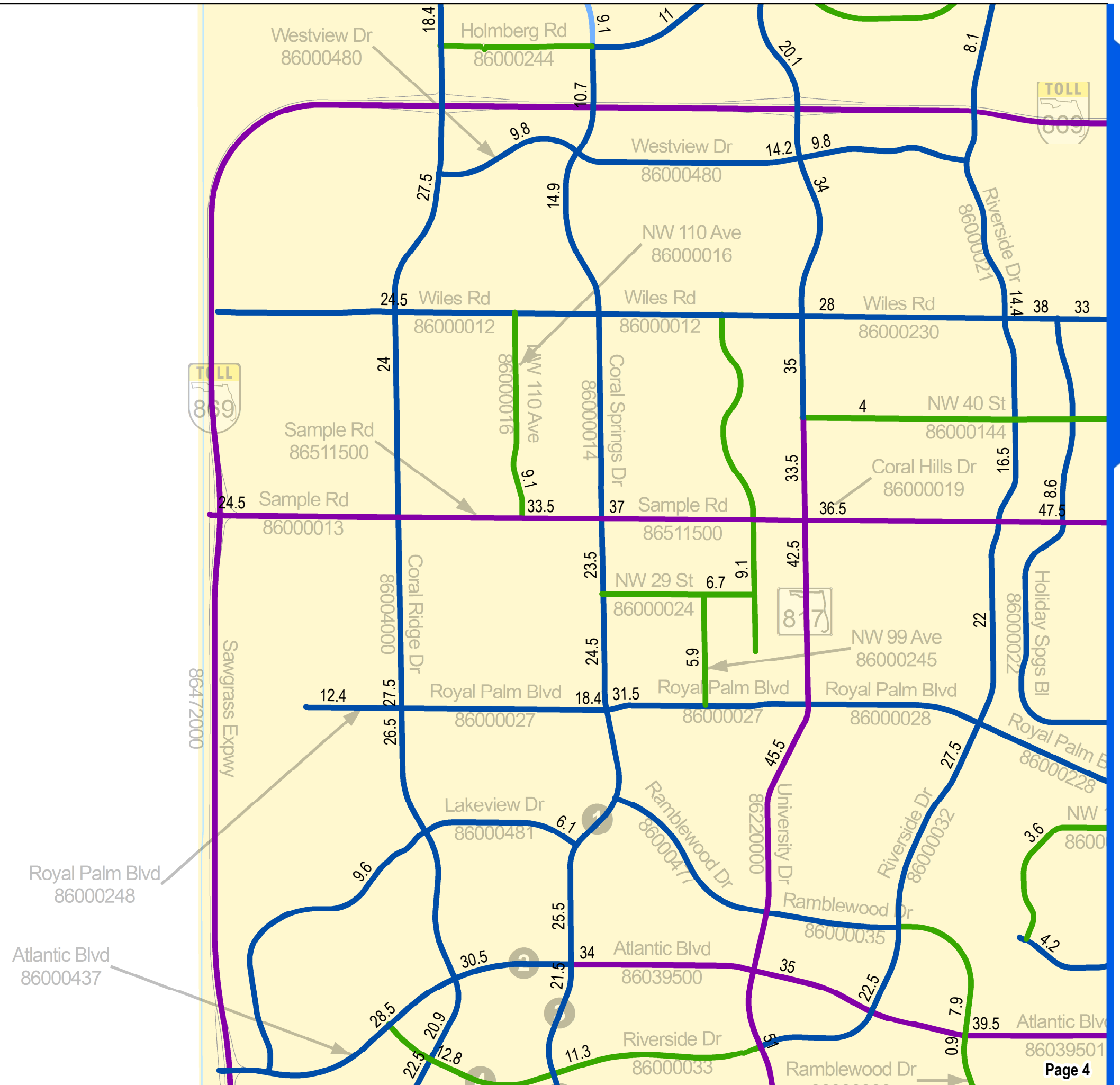


xxx: AADT in 1,000s




Production Date: 11/12/2017

This data is accurate up to date of production. For further details, please reference the general disclaimer found in front of the document.



FDOT DISTRICT IV
LEVEL OF SERVICE
ASSESSMENT REPORT



LEGEND

Number of Lanes

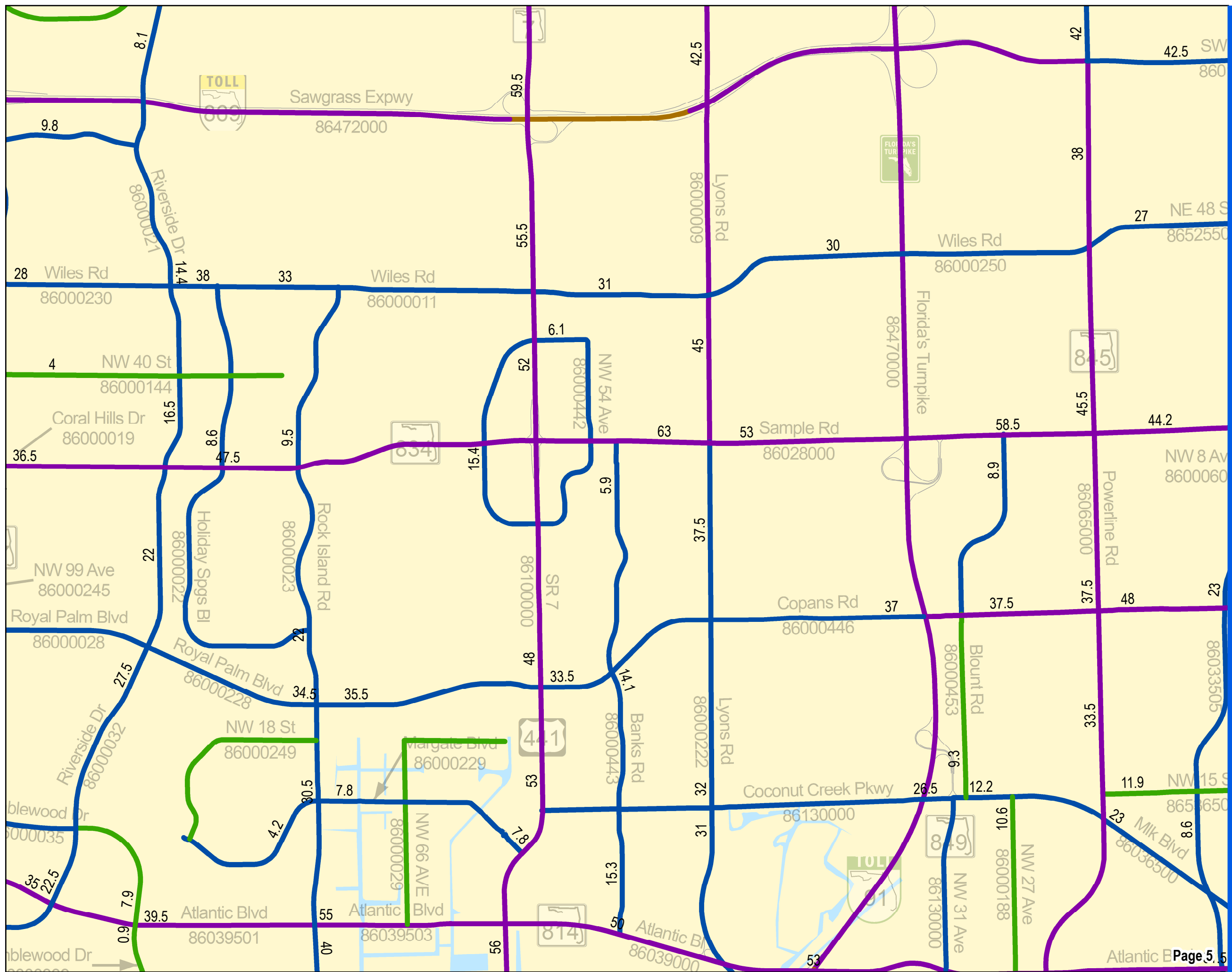
- 1 (lightest green line)
- 2 (light green line)
- 3 (light blue line)
- 4 (medium blue line)
- 5 (purple line)
- 6 (dark purple line)
- 7 (orange line)
- 8 (dark orange line)
- 9 (red line)
- 10 (dark red line)
- >10 (black line)

xxx: AADT in 1,000s

Miles

Production Date: 11/12/2017


This data is accurate up to date of production. For further details, please reference the general disclaimer found in front of the document.



BROWARD COUNTY

2016 AADT AND NUMBER OF LANES

FDOT DISTRICT IV
LEVEL OF SERVICE
ASSESSMENT REPORT



LEGEND

Number of Lanes

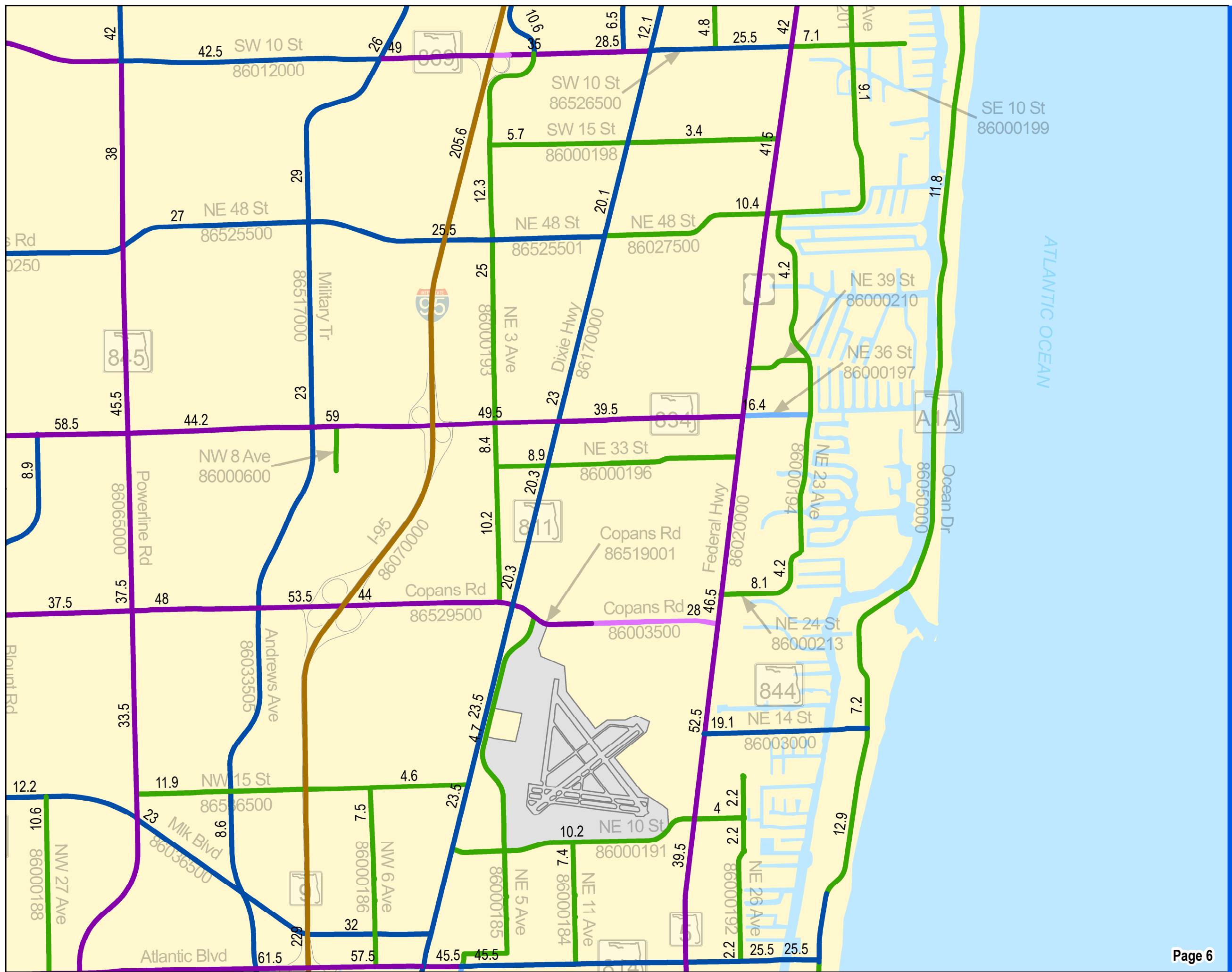


xxx: AADT in 1,000s



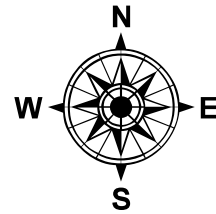
Production Date: 11/12/2017

This data is accurate up to date of production. For further details, please reference the general disclaimer found in front of the document.



FDOT DISTRICT IV

**LEVEL OF SERVICE
ASSESSMENT REPORT**



LEGEND

Number of Lanes



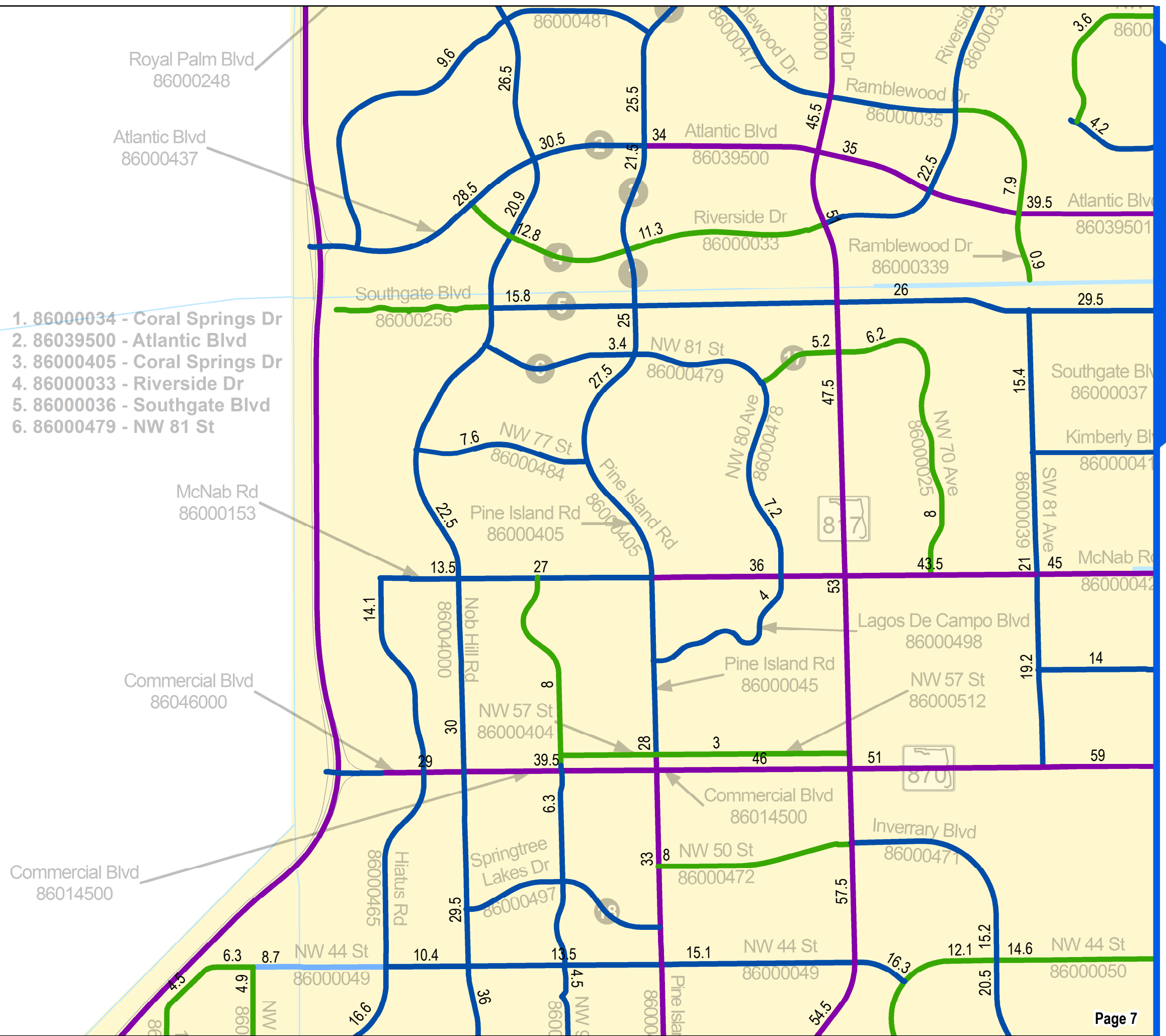
xxx: AADT in 1,000s




Production Date: 11/12/2017

This data is accurate up to date of production. For further details, please reference the general disclaimer found in front of the document.

1. 86000034 - Coral Springs Dr
2. 86039500 - Atlantic Blvd
3. 86000405 - Coral Springs Dr
4. 86000033 - Riverside Dr
5. 86000036 - Southgate Blvd
6. 86000479 - NW 81 St



FDOT DISTRICT IV
LEVEL OF SERVICE
ASSESSMENT REPORT



LEGEND

Number of Lanes

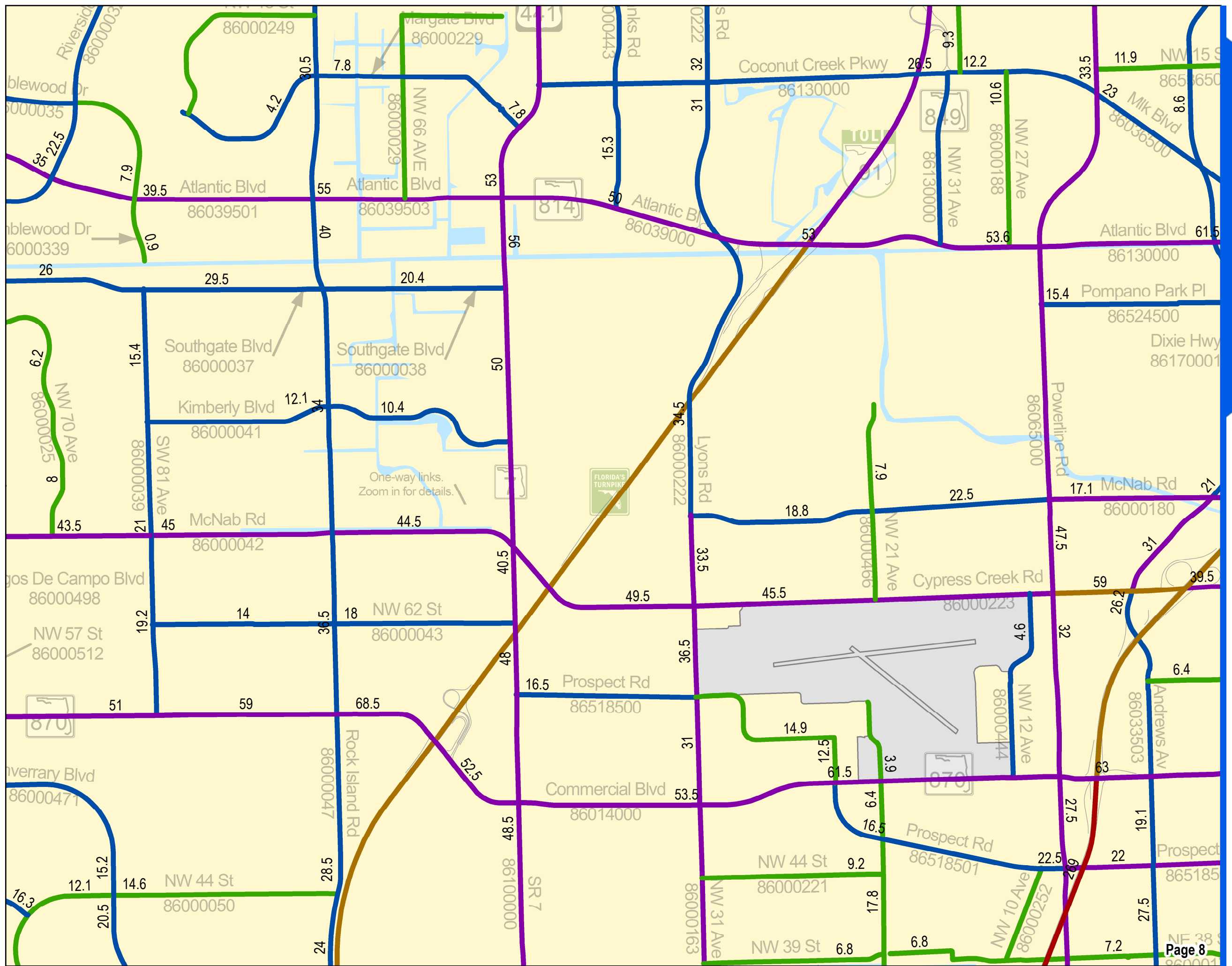


xxx: AADT in 1,000s



Production Date: 11/12/2017


This data is accurate up to date of production. For further details, please reference the general disclaimer found in front of the document.



BROWARD COUNTY

2016 AADT AND NUMBER OF LANES

FDOT DISTRICT IV
LEVEL OF SERVICE
ASSESSMENT REPORT




LEGEND

Number of Lanes

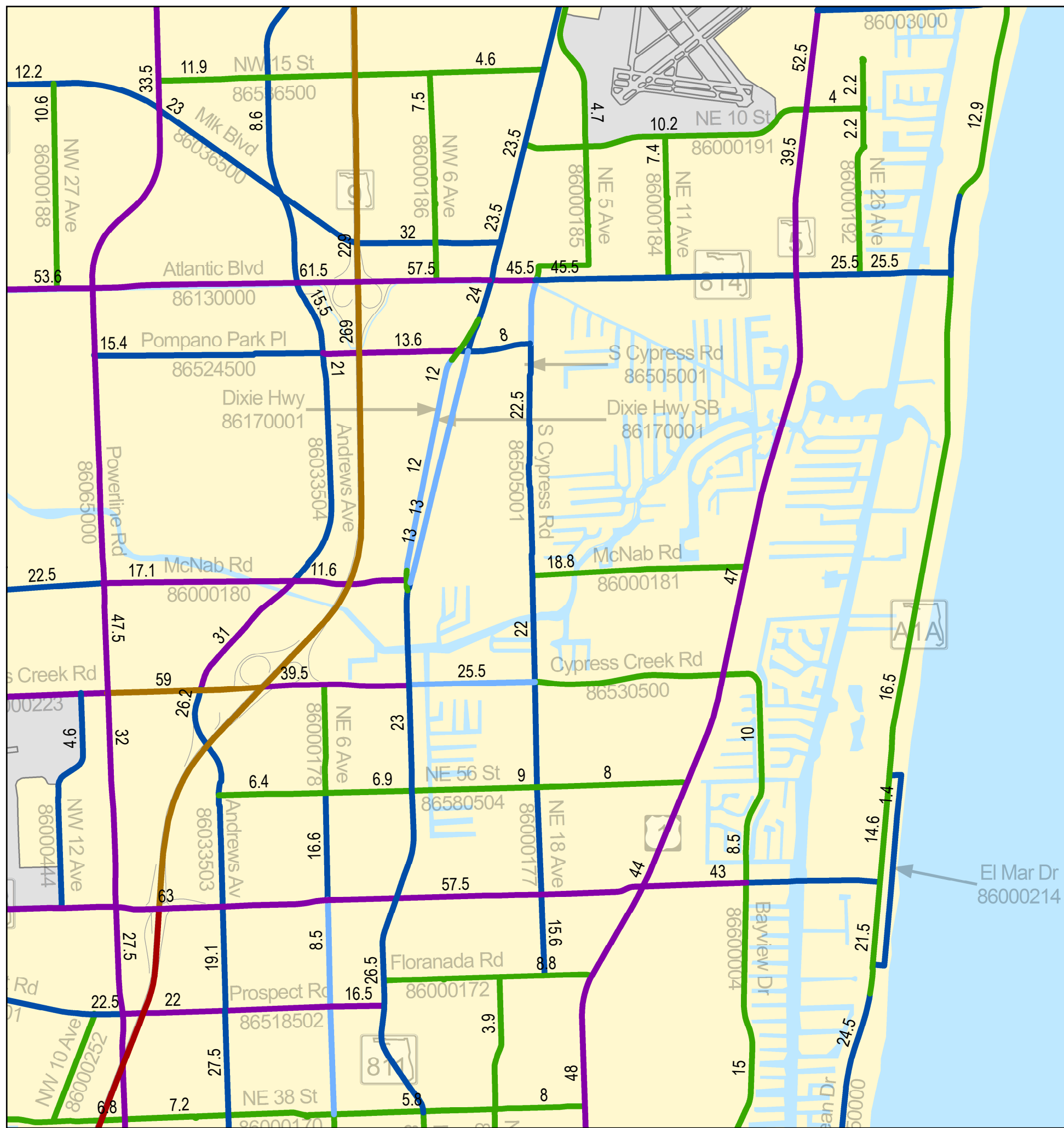


xxx: AADT in 1,000s




Production Date: 11/12/2017

This data is accurate up to date of production. For further details, please reference the general disclaimer found in front of the document.



FDOT DISTRICT IV

**LEVEL OF SERVICE
ASSESSMENT REPORT**



LEGEND

Number of Lanes

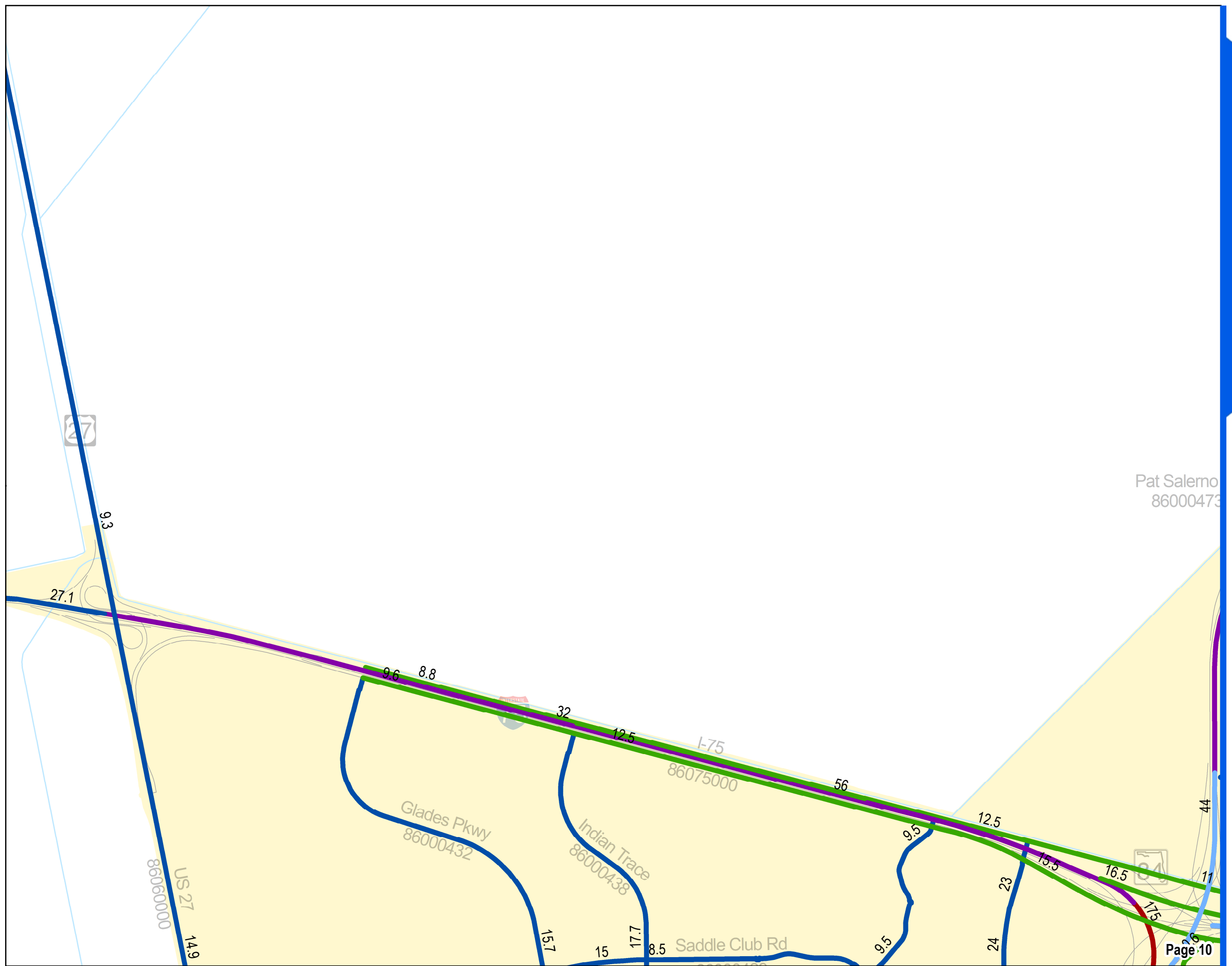


xxx: AADT in 1,000s




Production Date: 11/12/2017

This data is accurate up to date of production. For further details, please reference the general disclaimer found in front of the document.



Pat Salerno
86000473

FDOT DISTRICT IV
LEVEL OF SERVICE
ASSESSMENT REPORT



LEGEND

Number of Lanes

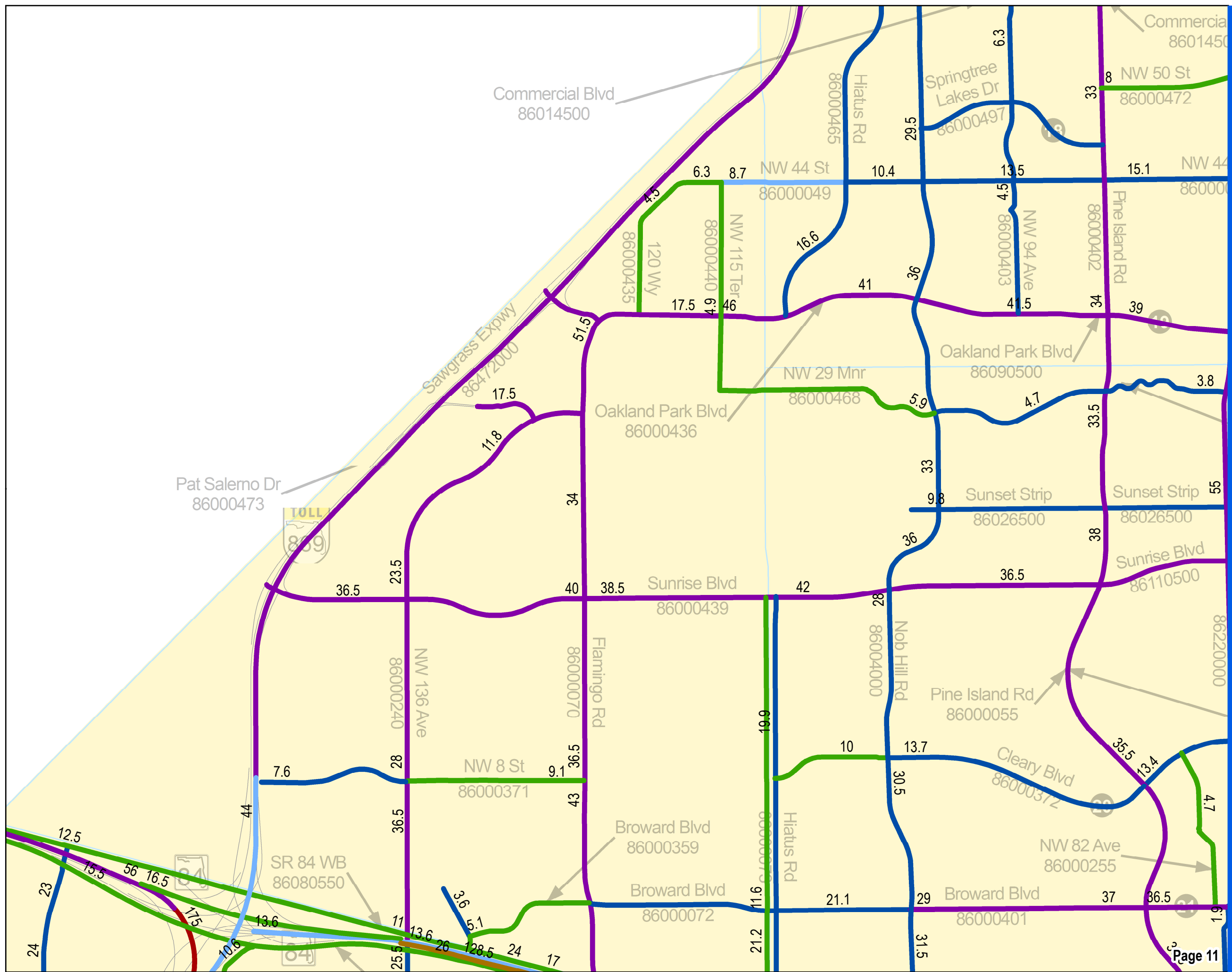
- 1 (light green line)
- 2 (green line)
- 3 (light blue line)
- 4 (blue line)
- 5 (purple line)
- 6 (dark purple line)
- 7 (orange line)
- 8 (brown line)
- 9 (red line)
- 10 (dark red line)
- >10 (black line)

xxx: AADT in 1,000s

0 0.5
Miles

Production Date: 11/12/2017


This data is accurate up to date of production. For further details, please reference the general disclaimer found in front of the document.



BROWARD COUNTY

2016 AADT AND NUMBER OF LANES

FDOT DISTRICT IV
LEVEL OF SERVICE
ASSESSMENT REPORT




LEGEND

Number of Lanes

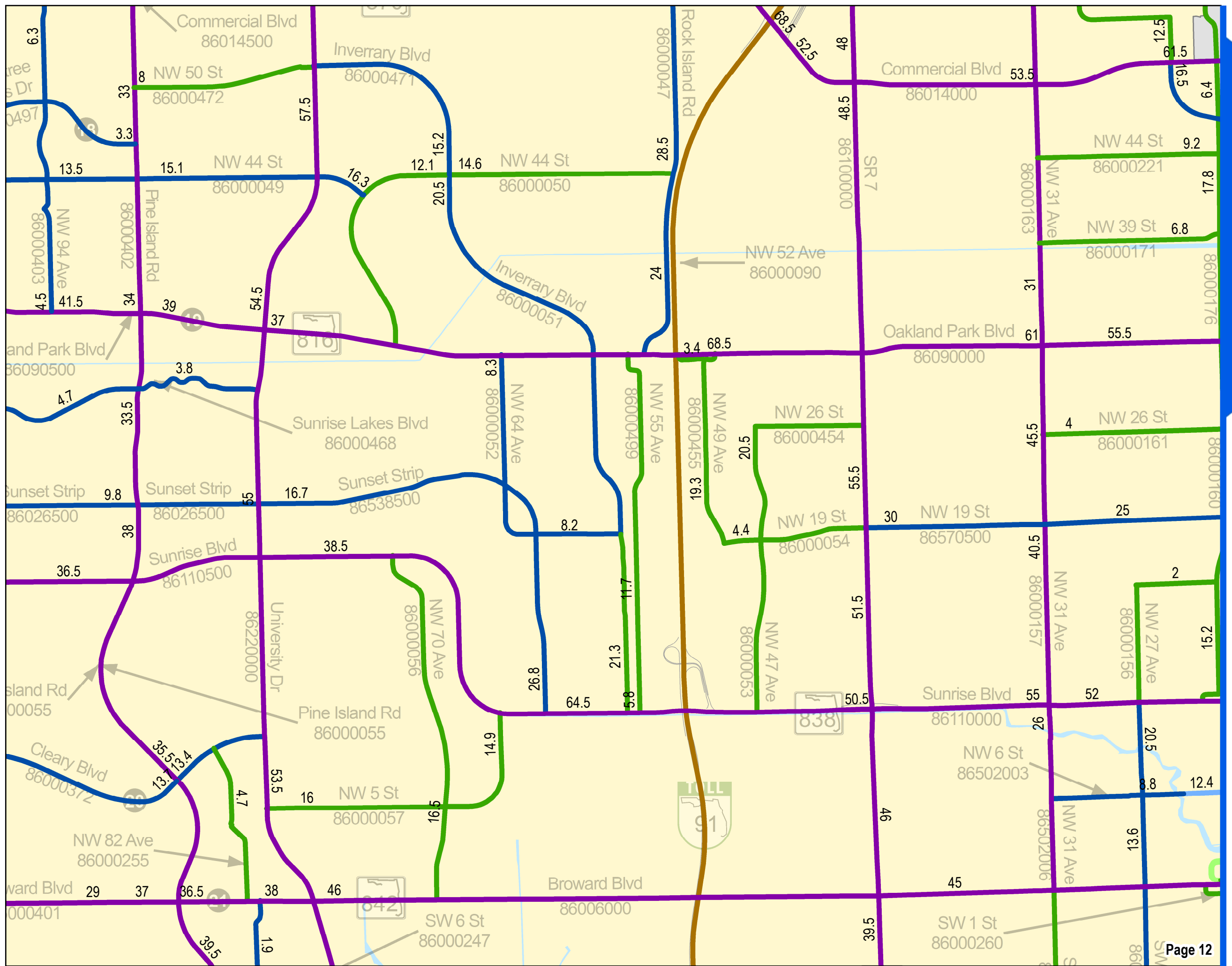


xxx: AADT in 1,000s



Production Date: 11/12/2017


This data is accurate up to date of production. For further details, please reference the general disclaimer found in front of the document.



BROWARD COUNTY

2016 AADT AND NUMBER OF LANES

FDOT DISTRICT IV
LEVEL OF SERVICE
ASSESSMENT REPORT




LEGEND

Number of Lanes

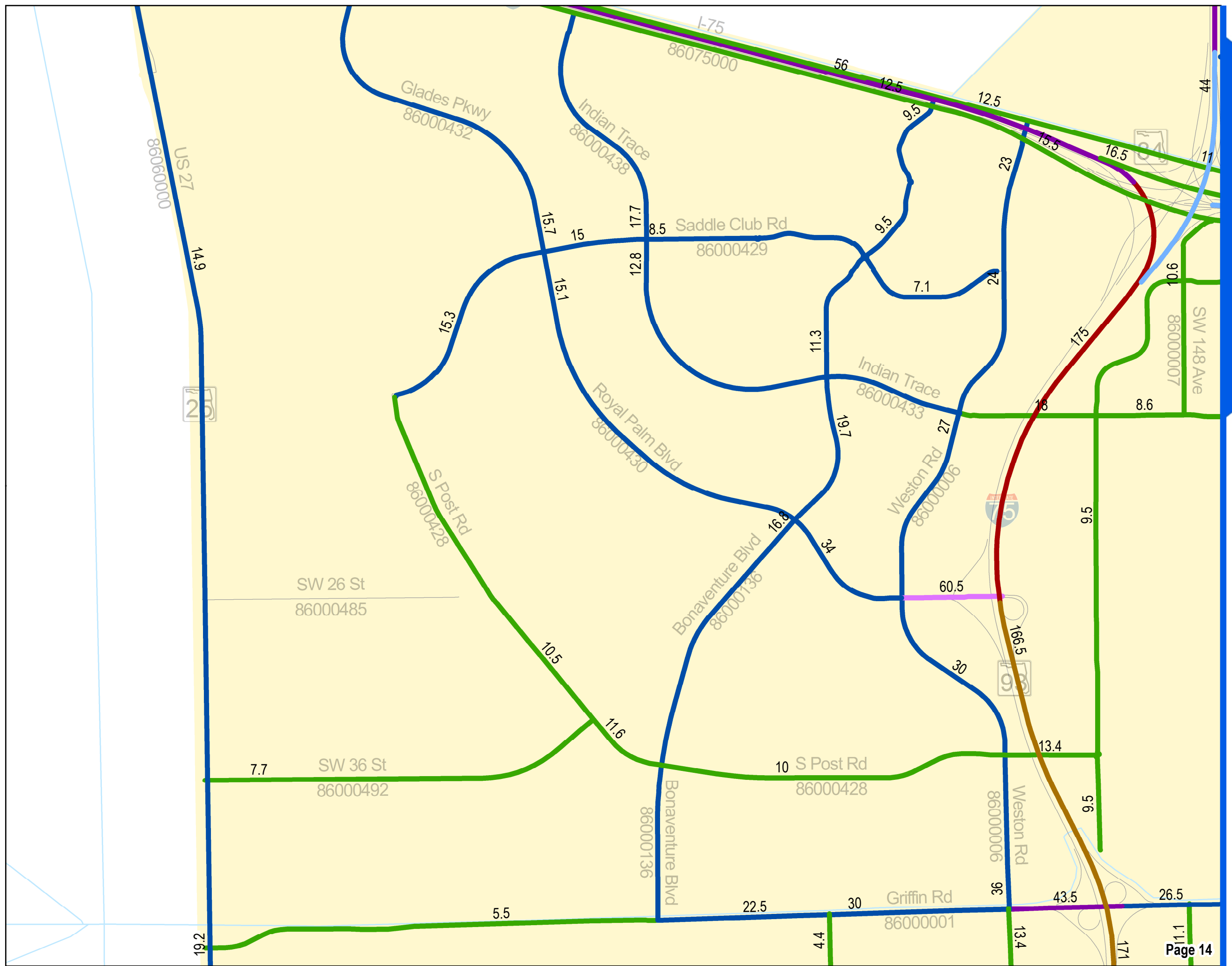


xxx: AADT in 1,000s



Production Date: 11/12/2017

This data is accurate up to date of production. For further details, please reference the general disclaimer found in front of the document.




BROWARD COUNTY

2016 AADT AND NUMBER OF LANES

FDOT DISTRICT IV

**LEVEL OF SERVICE
ASSESSMENT REPORT**



LEGEND

Number of Lanes

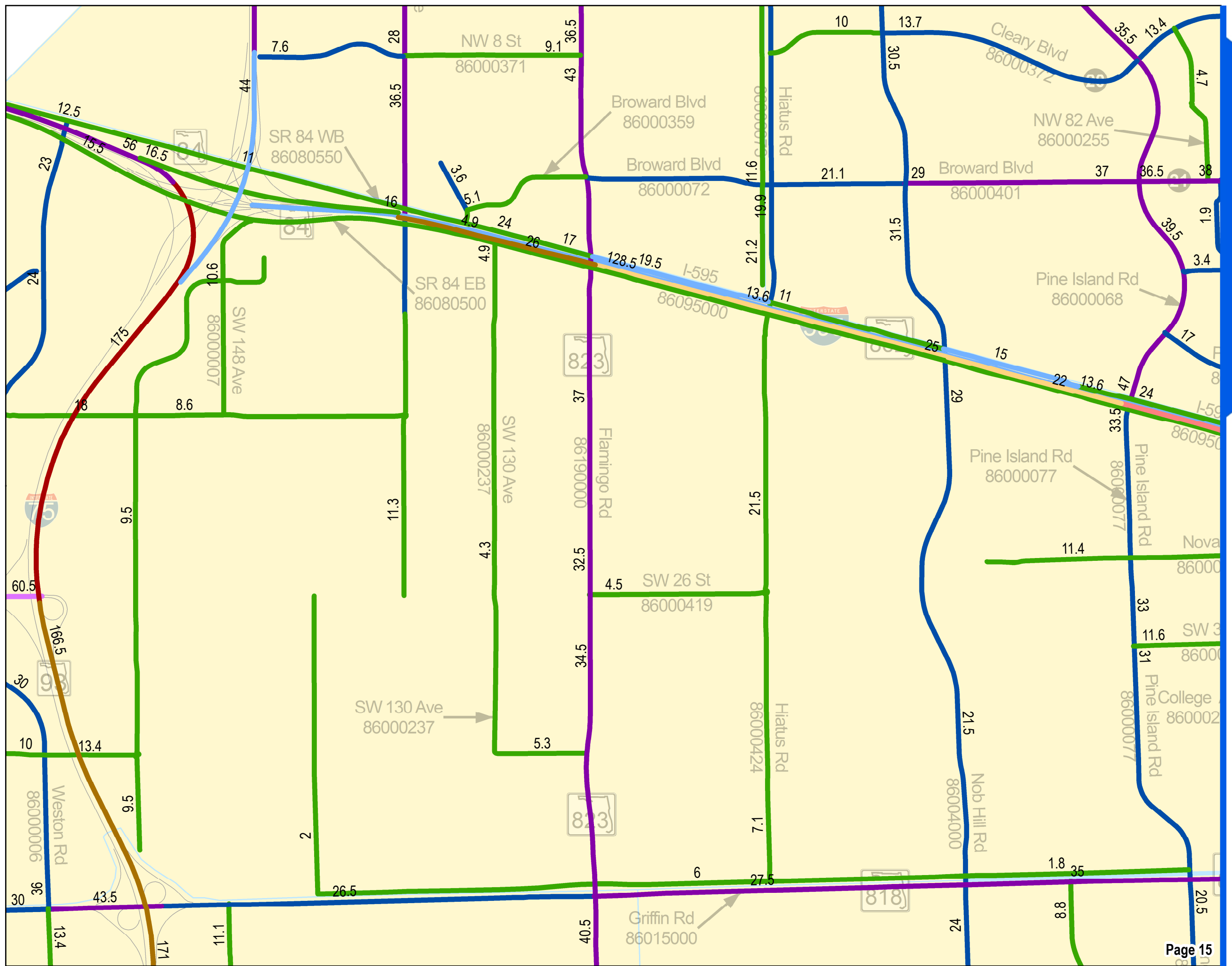


xxx: AADT in 1,000s



Production Date: 11/12/2017


This data is accurate up to date of production. For further details, please reference the general disclaimer found in front of the document.



BROWARD COUNTY

2016 AADT AND NUMBER OF LANES

FDOT DISTRICT IV
LEVEL OF SERVICE
ASSESSMENT REPORT




LEGEND

Number of Lanes

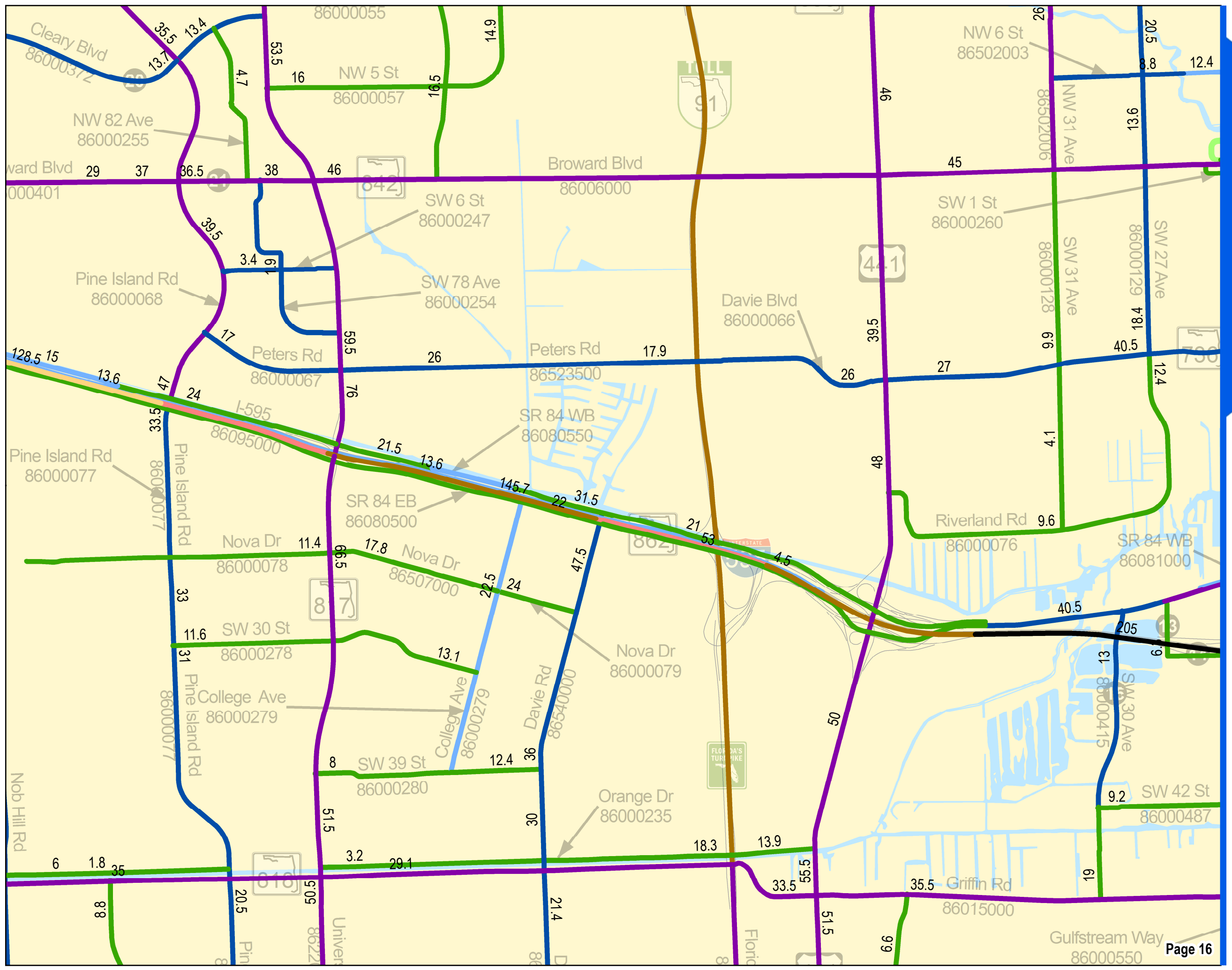


xxx: AADT in 1,000s



Production Date: 11/12/2017


This data is accurate up to date of production. For further details, please reference the general disclaimer found in front of the document.



BROWARD COUNTY


2016 AADT AND NUMBER OF LANES

FDOT DISTRICT IV
LEVEL OF SERVICE
ASSESSMENT REPORT



LEGEND

Number of Lanes

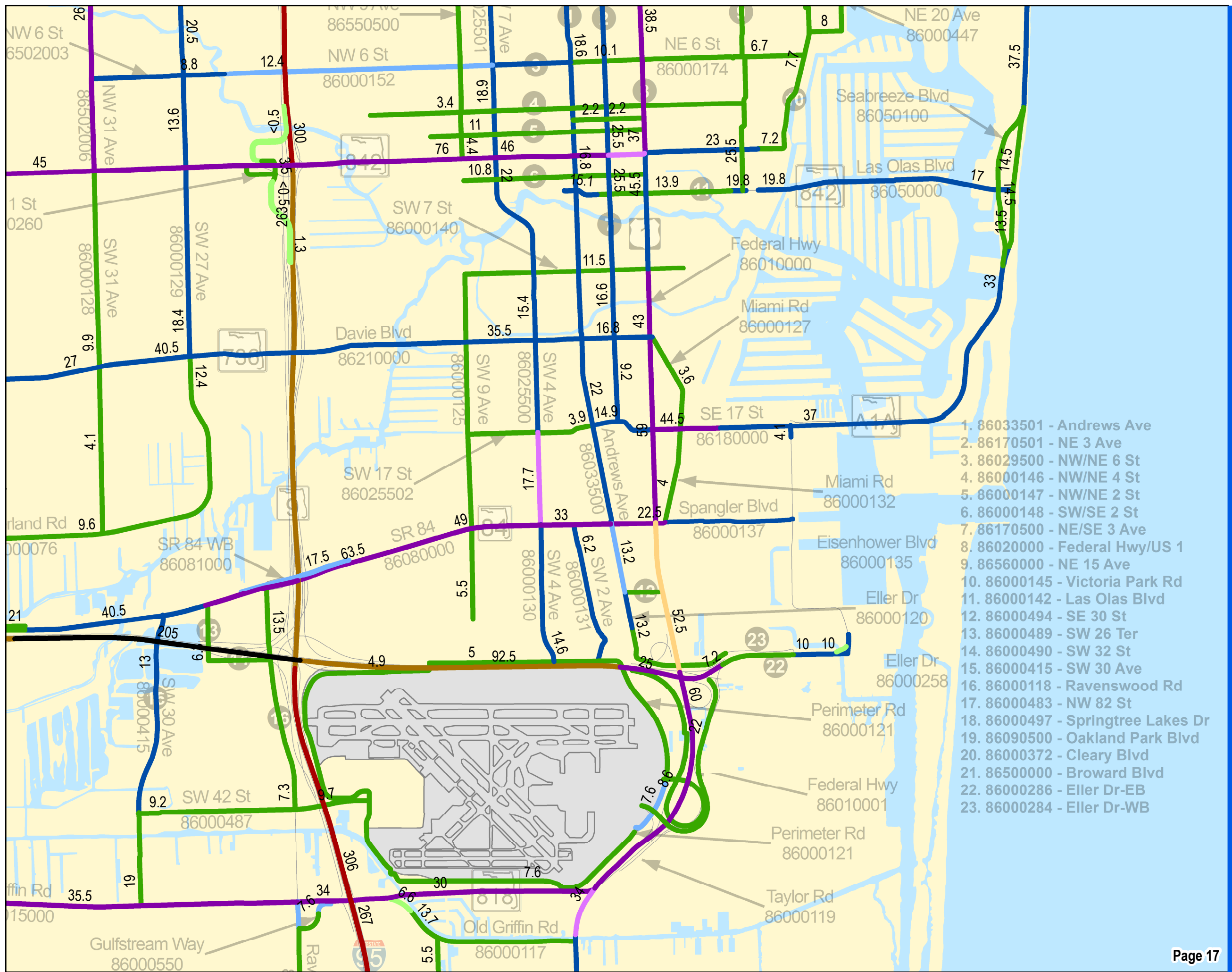


xxx: AADT in 1,000s



Production Date: 11/12/2017


This data is accurate up to date of production. For further details, please reference the general disclaimer found in front of the document.



1. 86033501 - Andrews Ave
2. 86170501 - NE 3 Ave
3. 86029500 - NW/NE 6 St
4. 86000146 - NW/NE 4 St
5. 86000147 - NW/NE 2 St
6. 86000148 - SW/SE 2 St
7. 86170500 - NE/SE 3 Ave
8. 86020000 - Federal Hwy/US 1
9. 86560000 - NE 15 Ave
10. 86000145 - Victoria Park Rd
11. 86000142 - Las Olas Blvd
12. 86000494 - SE 30 St
13. 86000489 - SW 26 Ter
14. 86000490 - SW 32 St
15. 86000415 - SW 30 Ave
16. 86000118 - Ravenswood Rd
17. 86000483 - NW 82 St
18. 86000497 - Springtree Lakes Dr
19. 86090500 - Oakland Park Blvd
20. 86000372 - Cleary Blvd
21. 86500000 - Broward Blvd
22. 86000286 - Eller Dr-EB
23. 86000284 - Eller Dr-WB

FDOT DISTRICT IV

**LEVEL OF SERVICE
ASSESSMENT REPORT**



LEGEND

Number of Lanes

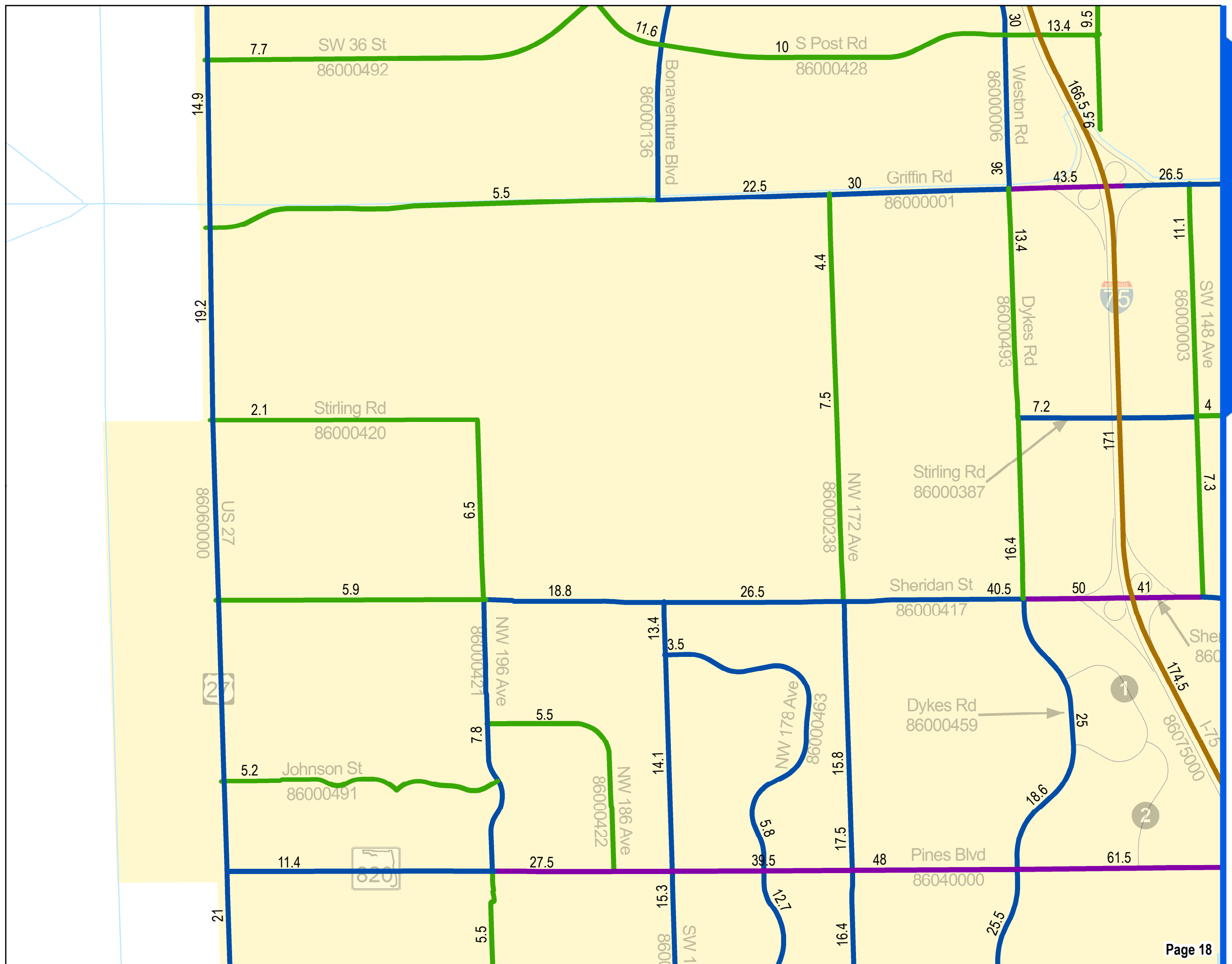


xxx: AADT in 1,000s




Production Date: 11/12/2017

This data is accurate up to date of production. For further details, please reference the general disclaimer found in front of the document.



FDOT DISTRICT IV
LEVEL OF SERVICE
ASSESSMENT REPORT




LEGEND

Number of Lanes

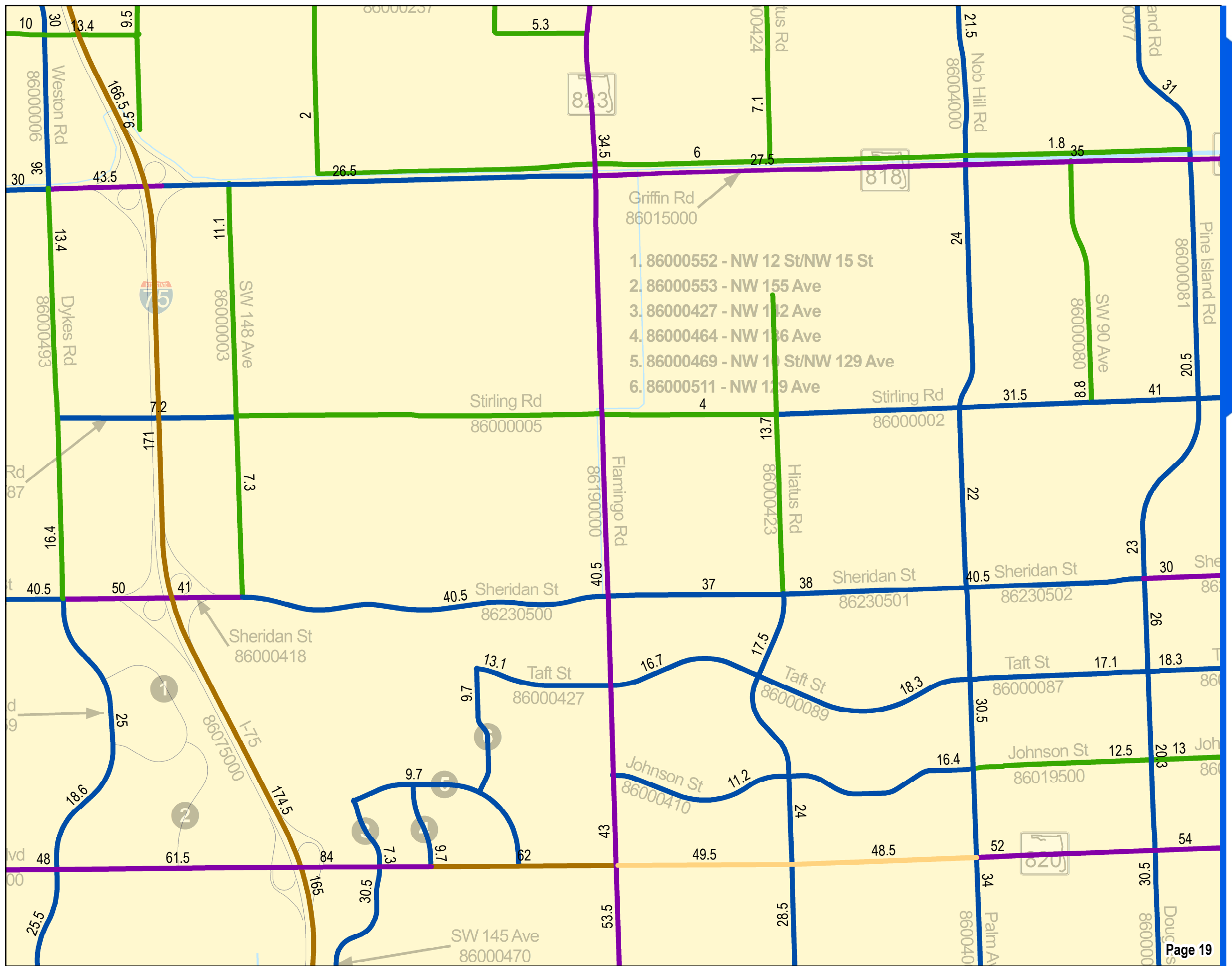


xxx: AADT in 1,000s




Production Date: 11/12/2017

This data is accurate up to date of production. For further details, please reference the general disclaimer found in front of the document.



1. 86000552 - NW 12 St/NW 15 St
2. 86000553 - NW 155 Ave
3. 86000427 - NW 112 Ave
4. 86000464 - NW 136 Ave
5. 86000469 - NW 119 St/NW 129 Ave
6. 86000511 - NW 129 Ave

FDOT DISTRICT IV
LEVEL OF SERVICE
ASSESSMENT REPORT



LEGEND

Number of Lanes

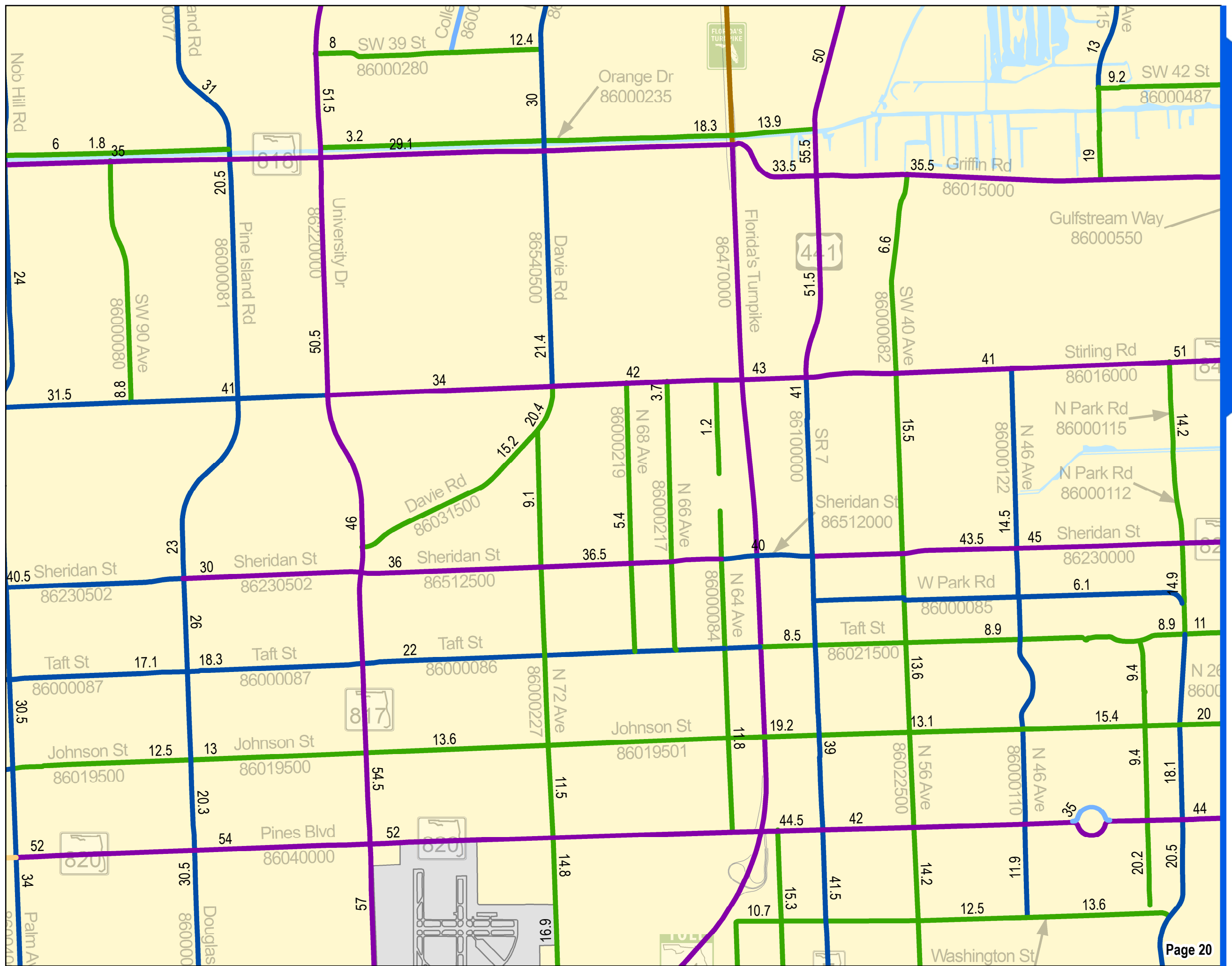


xxx: AADT in 1,000s



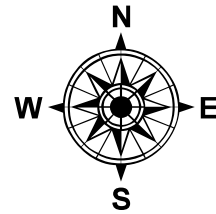
Production Date: 11/12/2017

This data is accurate up to date of production. For further details, please reference the general disclaimer found in front of the document.



FDOT DISTRICT IV

**LEVEL OF SERVICE
ASSESSMENT REPORT**



LEGEND

Number of Lanes

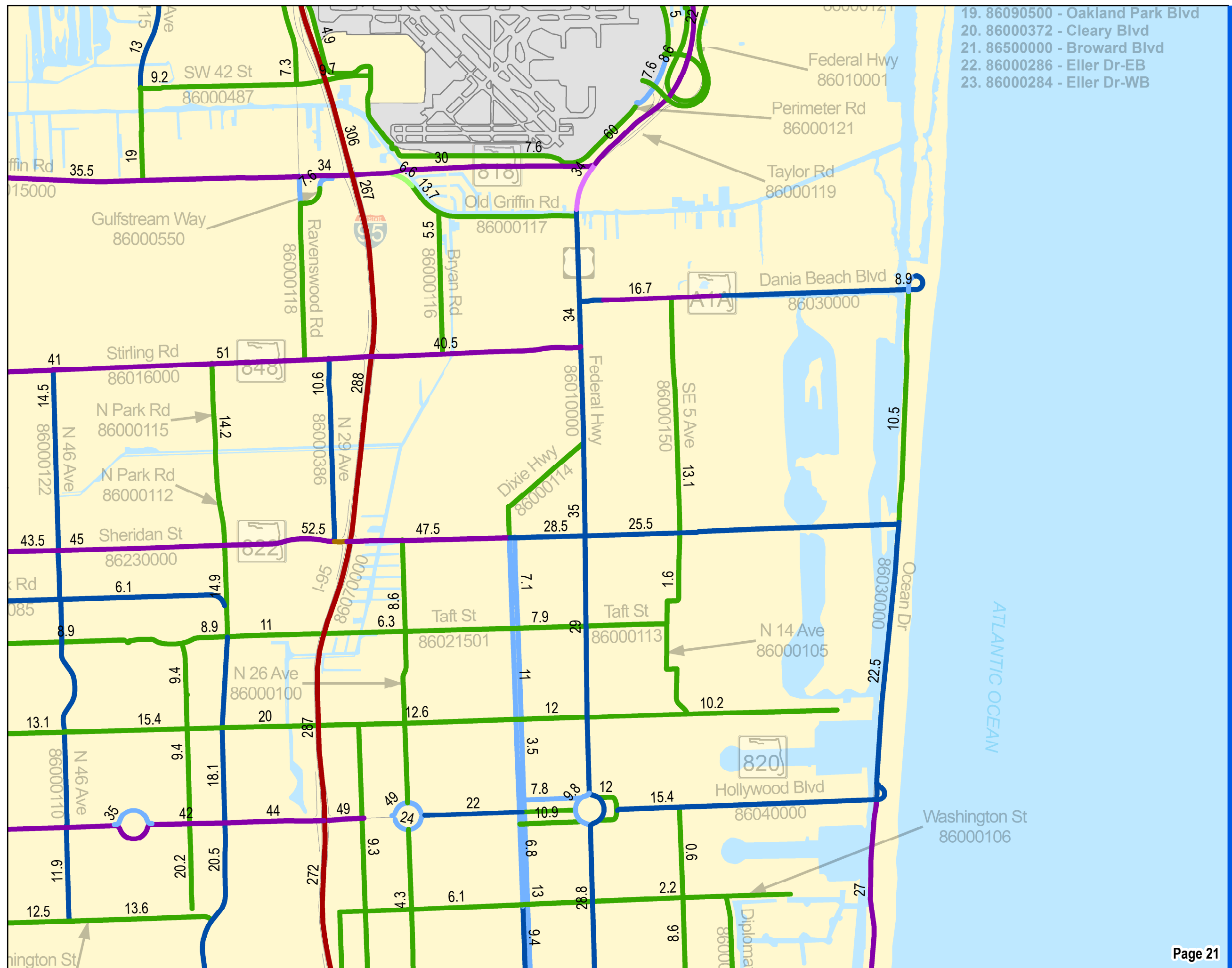


xxx: AADT in 1,000s



Production Date: 11/12/2017


This data is accurate up to date of production. For further details, please reference the general disclaimer found in front of the document.



- 19. 86090500 - Oakland Park Blvd
- 20. 86000372 - Cleary Blvd
- 21. 86500000 - Broward Blvd
- 22. 86000286 - Eller Dr-EB
- 23. 86000284 - Eller Dr-WB

FDOT DISTRICT IV

**LEVEL OF SERVICE
ASSESSMENT REPORT**



LEGEND

Number of Lanes

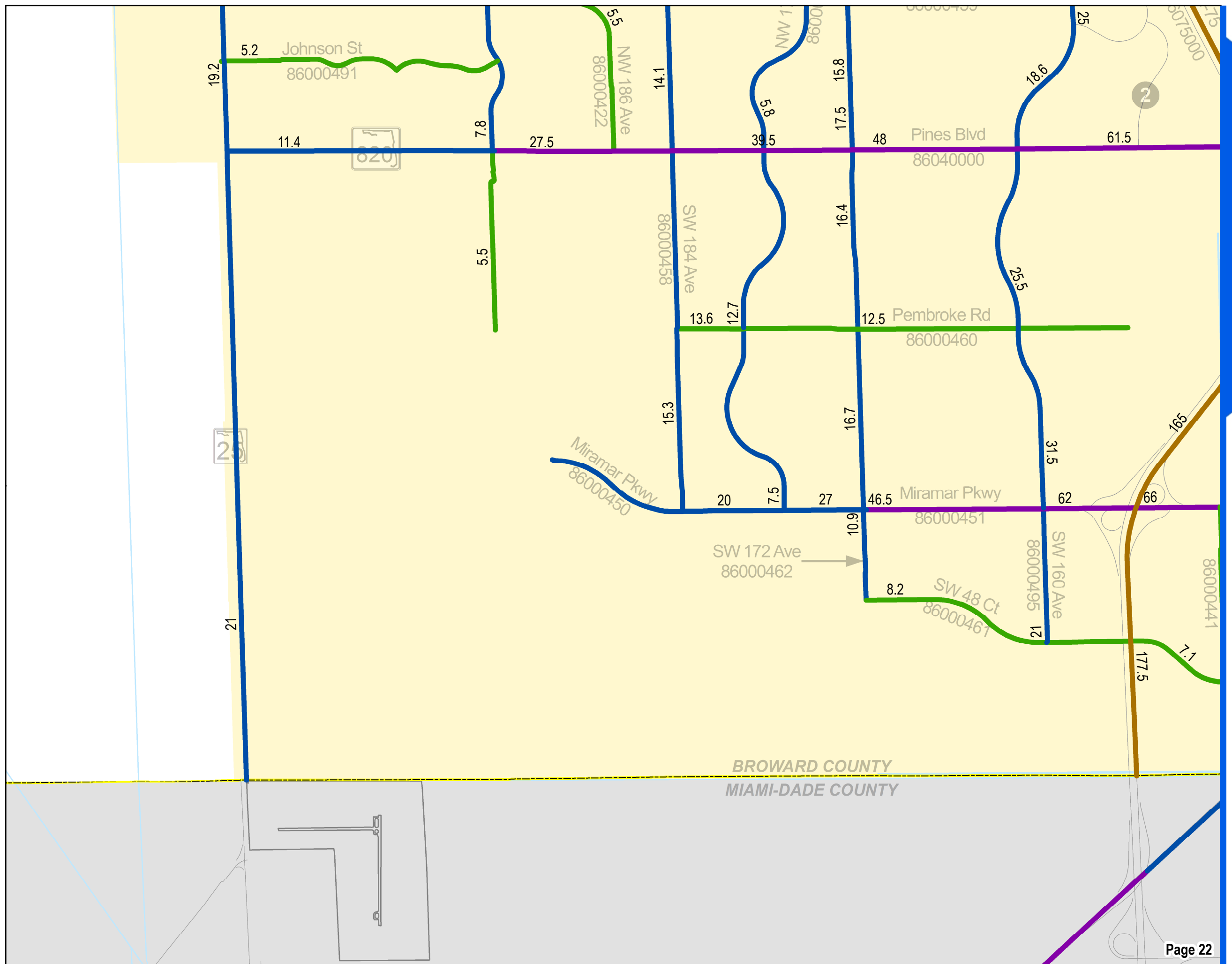


xxx: AADT in 1,000s




Production Date: 11/12/2017

This data is accurate up to date of production. For further details, please reference the general disclaimer found in front of the document.



FDOT DISTRICT IV
LEVEL OF SERVICE
ASSESSMENT REPORT




LEGEND

Number of Lanes

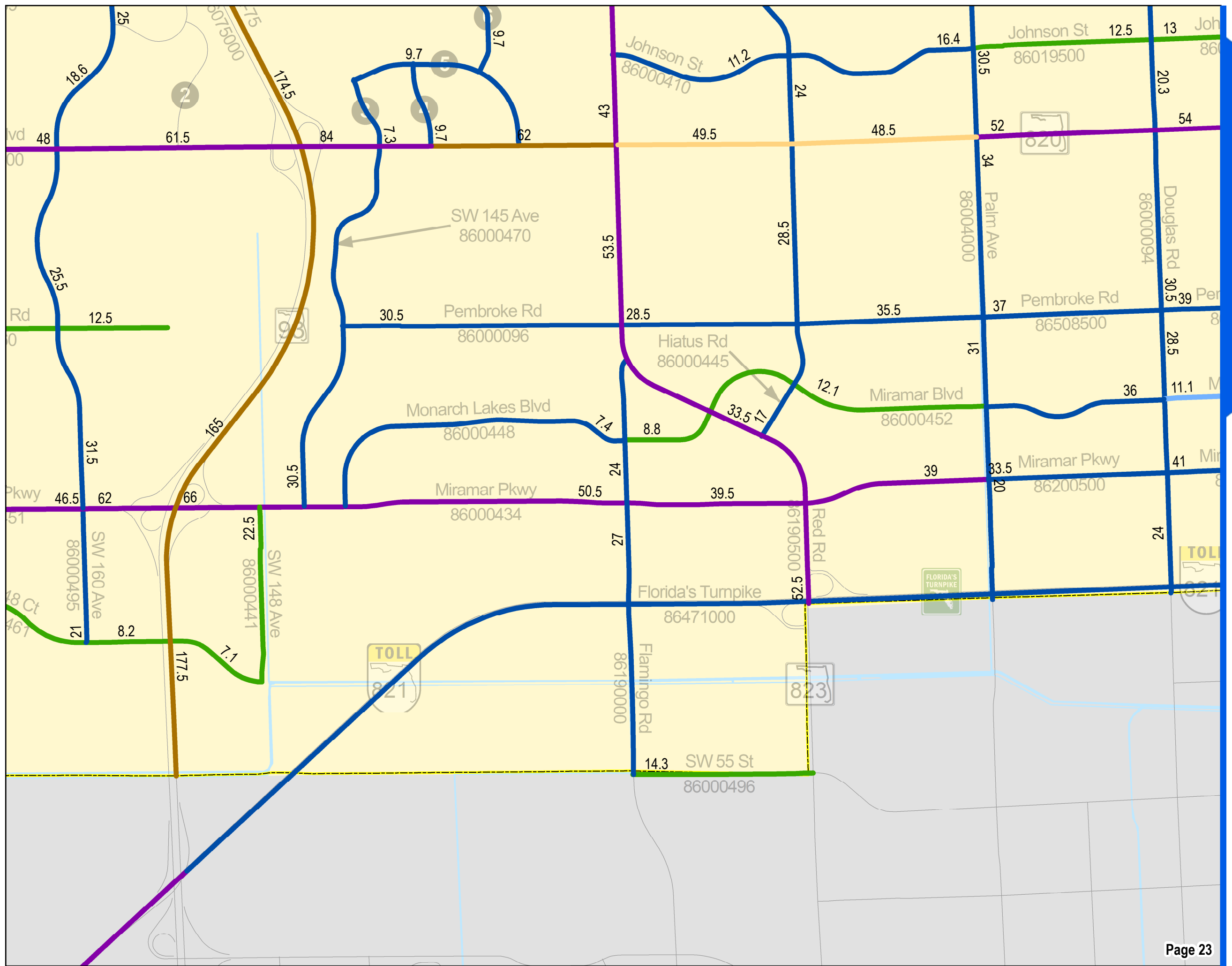
- 1
- 2
- 3
- 4
- 5
- 6
- 7
- 8
- 9
- 10
- >10

xxx: AADT in 1,000s



Production Date: 11/12/2017

This data is accurate up to date of production. For further details, please reference the general disclaimer found in front of the document.




BROWARD COUNTY

2016 AADT AND NUMBER OF LANES

FDOT DISTRICT IV

LEVEL OF SERVICE ASSESSMENT REPORT



LEGEND

Number of Lanes

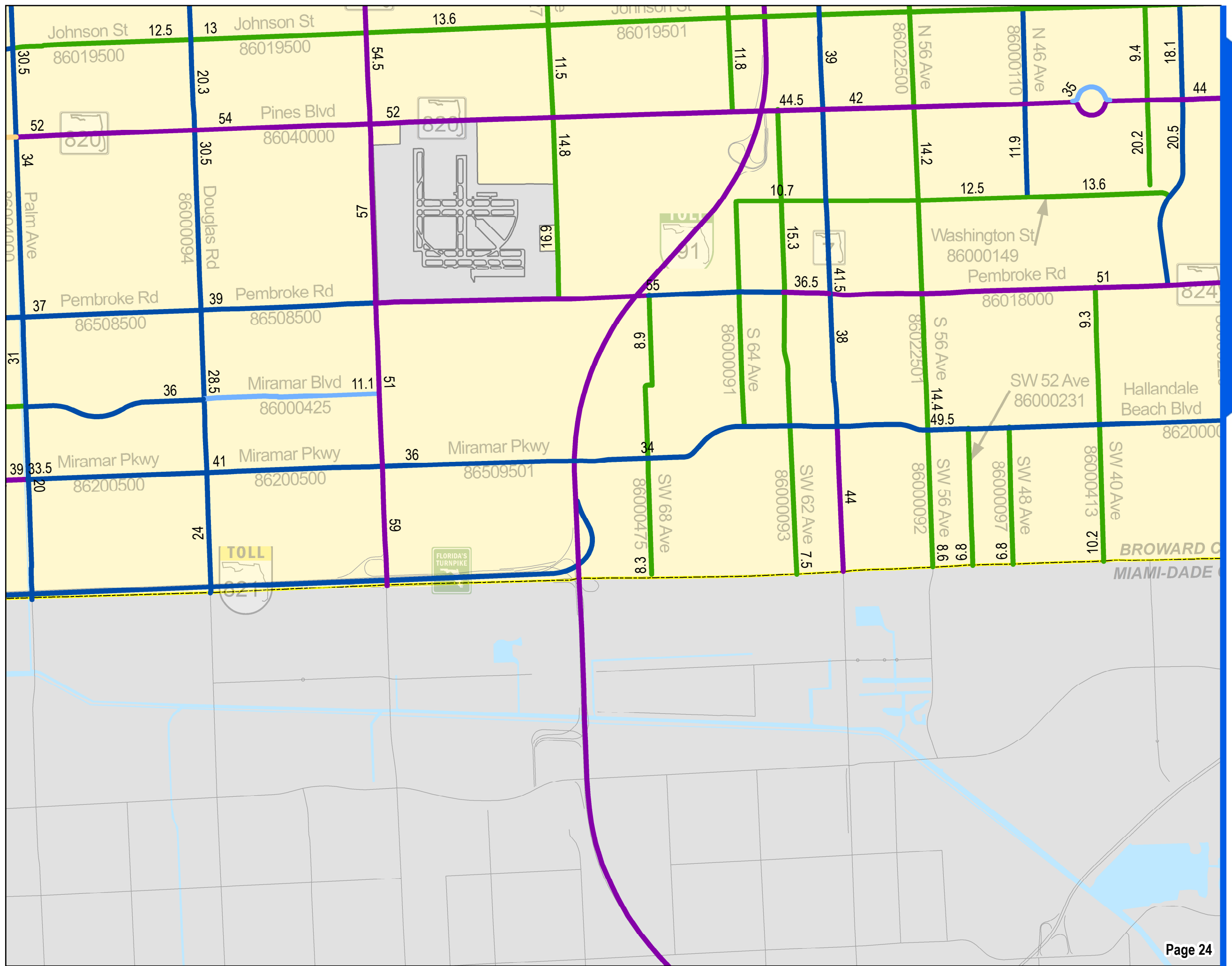


xxx: AADT in 1,000s



Production Date: 11/12/2017


This data is accurate up to date of production. For further details, please reference the general disclaimer found in front of the document.



BROWARD COUNTY

2016 AADT AND NUMBER OF LANES

FDOT DISTRICT IV
LEVEL OF SERVICE
ASSESSMENT REPORT




LEGEND

Number of Lanes



xxx: AADT in 1,000s



Production Date: 11/12/2017

This data is accurate up to date of production. For further details, please reference the general disclaimer found in front of the document.

