

2016 DAILY LEVEL OF SERVICE: INDEX MAP

SERIES INFORMATION

Level of Service (LOS) is a quantitative stratification of the quality of service of a roadway into six letter grade levels, "A" through "F", with "A" being the best and "F" being the worst. LOS provides a planning and preliminary engineering technique to address multimodal service inside the roadway environment (essentially inside the roadway right-of-way). Capacity conceptually relates to the maximum number of vehicles or persons that can pass a point on a roadway in a given amount of time under prevailing conditions. With the "A" through "F" LOS scheme, traffic engineers are much better able to explain to the general public and elected officials operating and design concepts of roadways. Level of Service is calculated based on a number of different variables, including (but not limited to) number of lanes, traffic volume, speed limit, frequency and spacing of signalized intersections and median type.

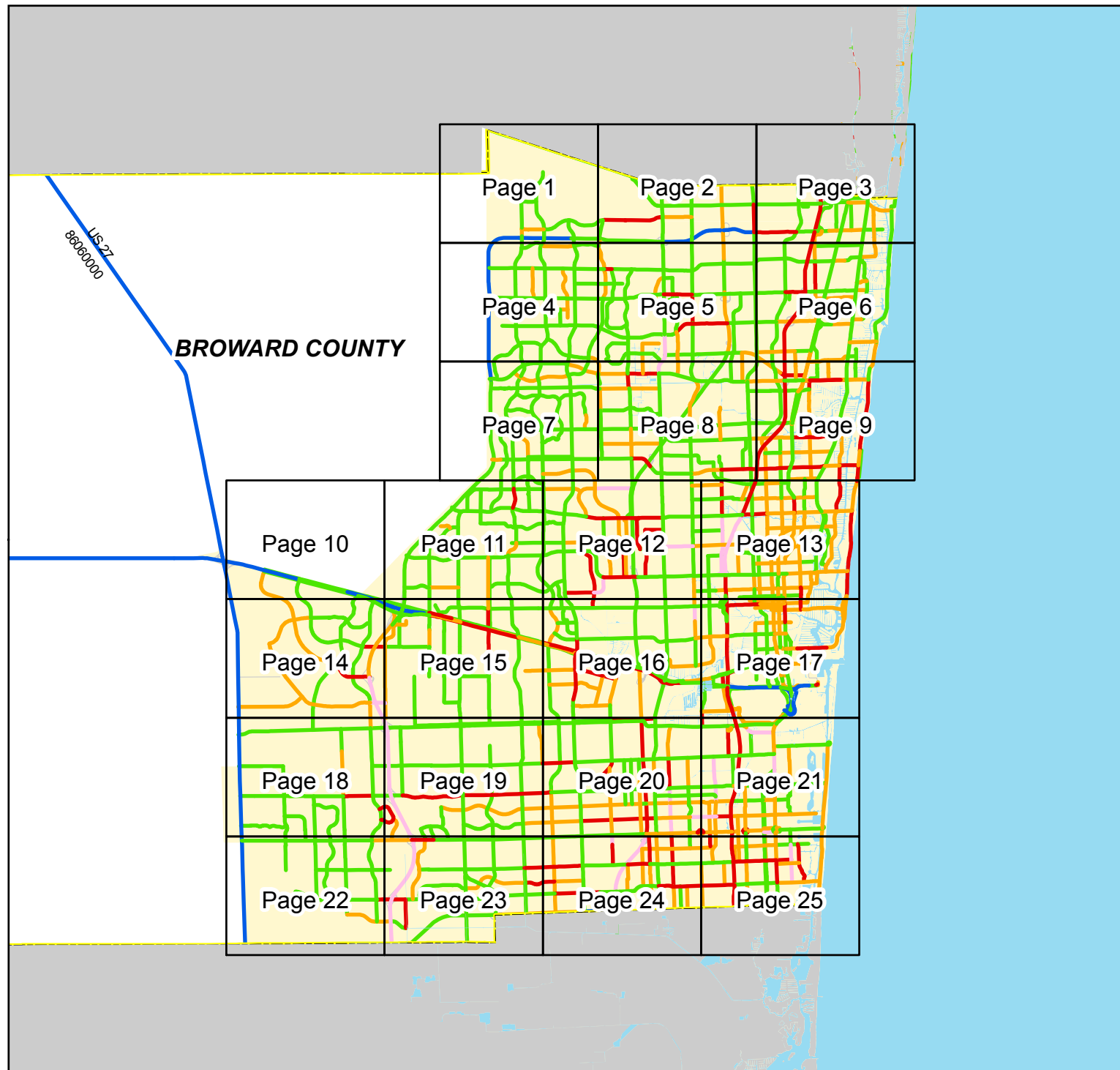
For more information, visit <http://www.dot.state.fl.us/planning/systems/programs/sm/los/default.shtm>

Notes:

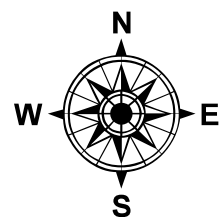
1. The data presented in this map series is accurate up to date of production.
2. The maps are intended for planning purposes only.
3. The 2016 LOS reported along State Highway System (SHS) facilities are consistent with the FDOT Annual LOS Reporting.
4. The 2016 LOS reported along the off-system facilities are derived from Florida Transportation Information 2016 DVD.

Data Source:

1. Florida Transportation Information 2016.
2. FDOT Annual LOS reporting, July 2017.
3. Base map is developed and maintained by the FDOT Transportation Statistics (TranStat) Office.



LEGEND



- County Boundaries
- Road Network
- FHWA Urban Area

Level of Service

- LOS B
- LOS C
- LOS D
- LOS E
- LOS F

CONTACT INFORMATION


Shi-Chiang Li
Chon Wong

shi-chiang.li@dot.state.fl.us
chon.wong@dot.state.fl.us

(954) 777-4655
(954) 777-4659






FDOT DISTRICT IV

LEVEL OF SERVICE
ASSESSMENT REPORT



LEGEND

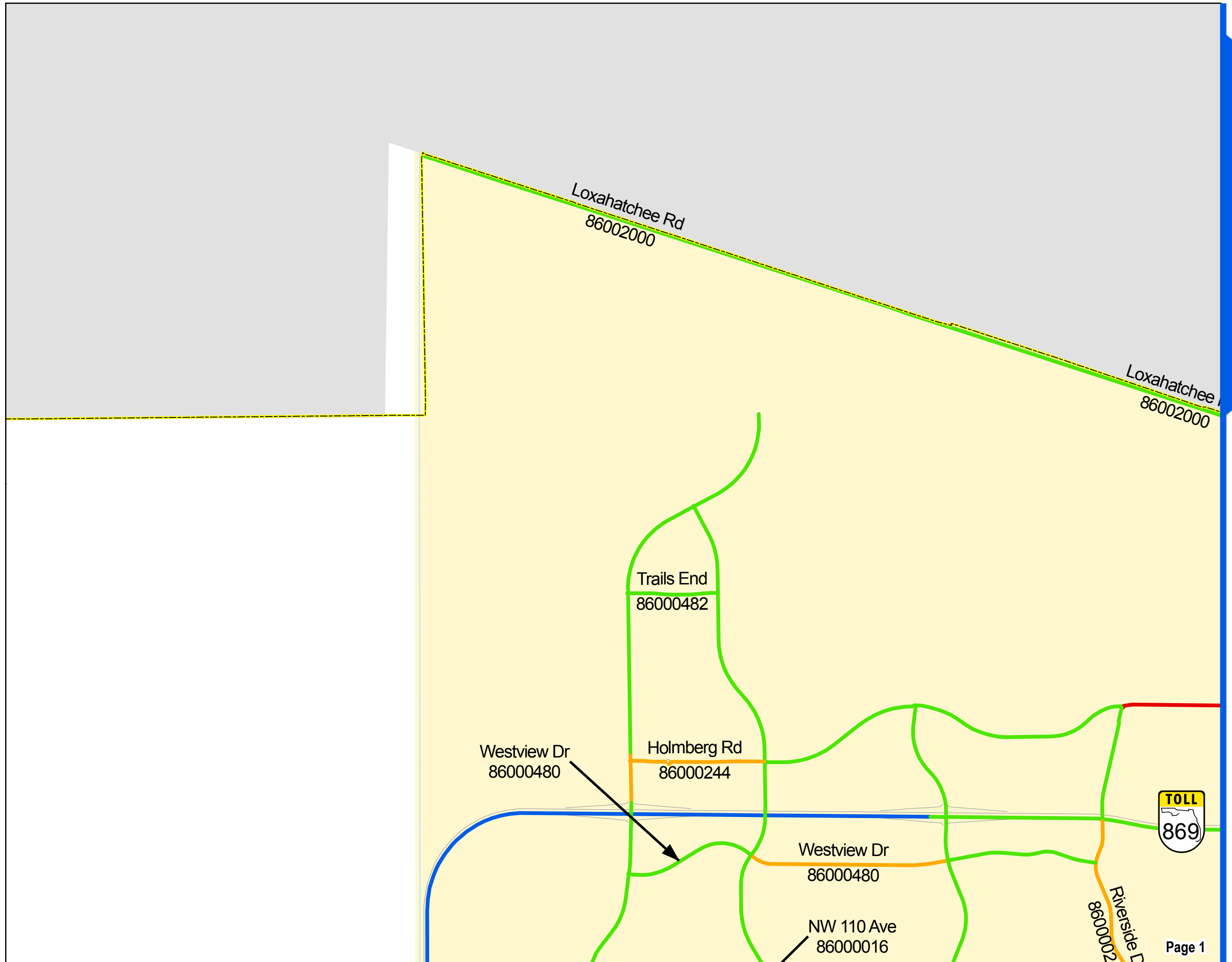
Level of Service

-  B
-  C
-  D
-  E
-  F




Production Date: 11/12/2017

This data is accurate up to date of production. For further details, please reference the general disclaimer found in front of the document.



FDOT DISTRICT IV

LEVEL OF SERVICE
ASSESSMENT REPORT



LEGEND

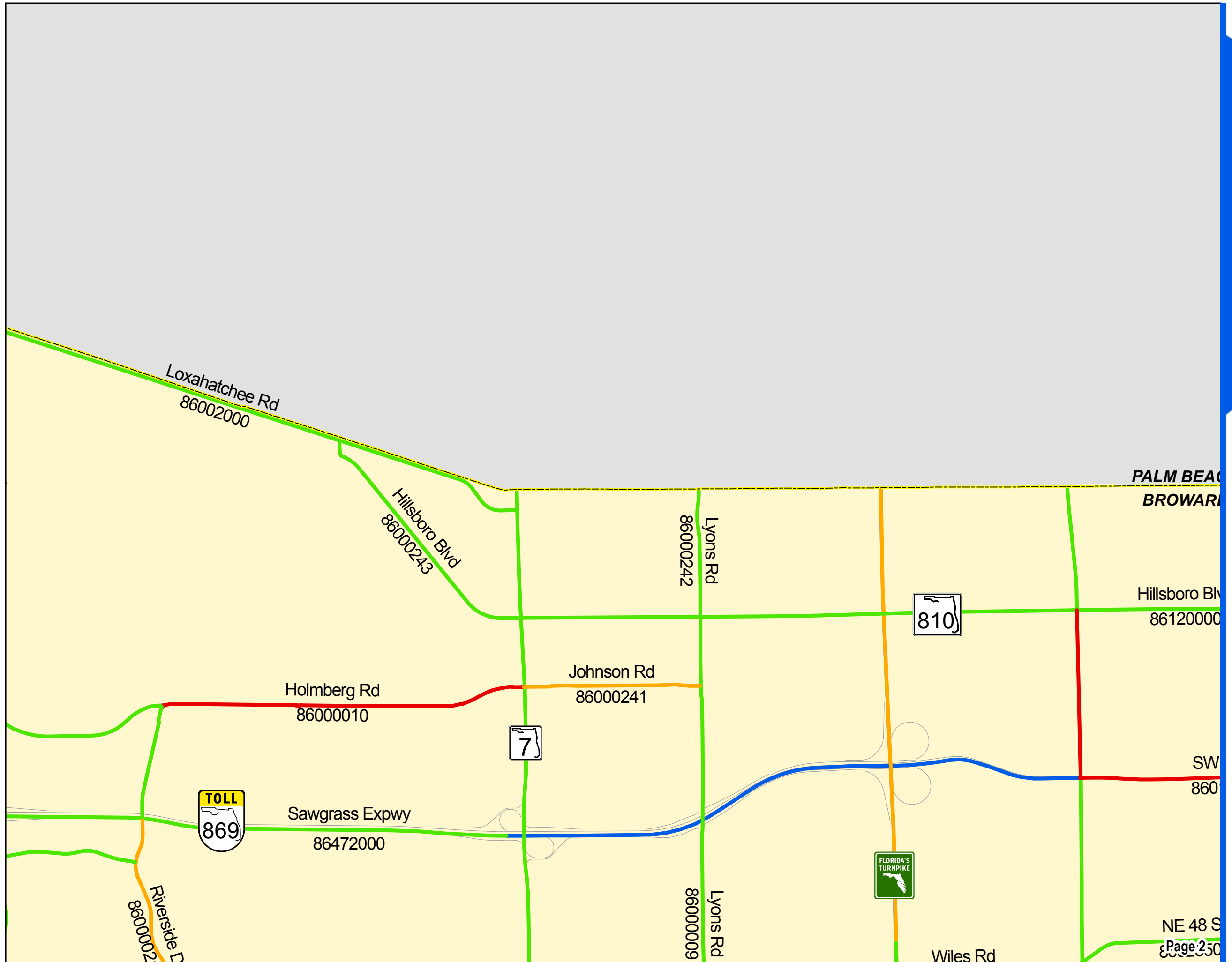
Level of Service

- B
- C
- D
- E
- F




Production Date: 11/12/2017

This data is accurate up to date of production. For further details, please reference the general disclaimer found in front of the document.



FDOT DISTRICT IV

**LEVEL OF SERVICE
ASSESSMENT REPORT**



LEGEND

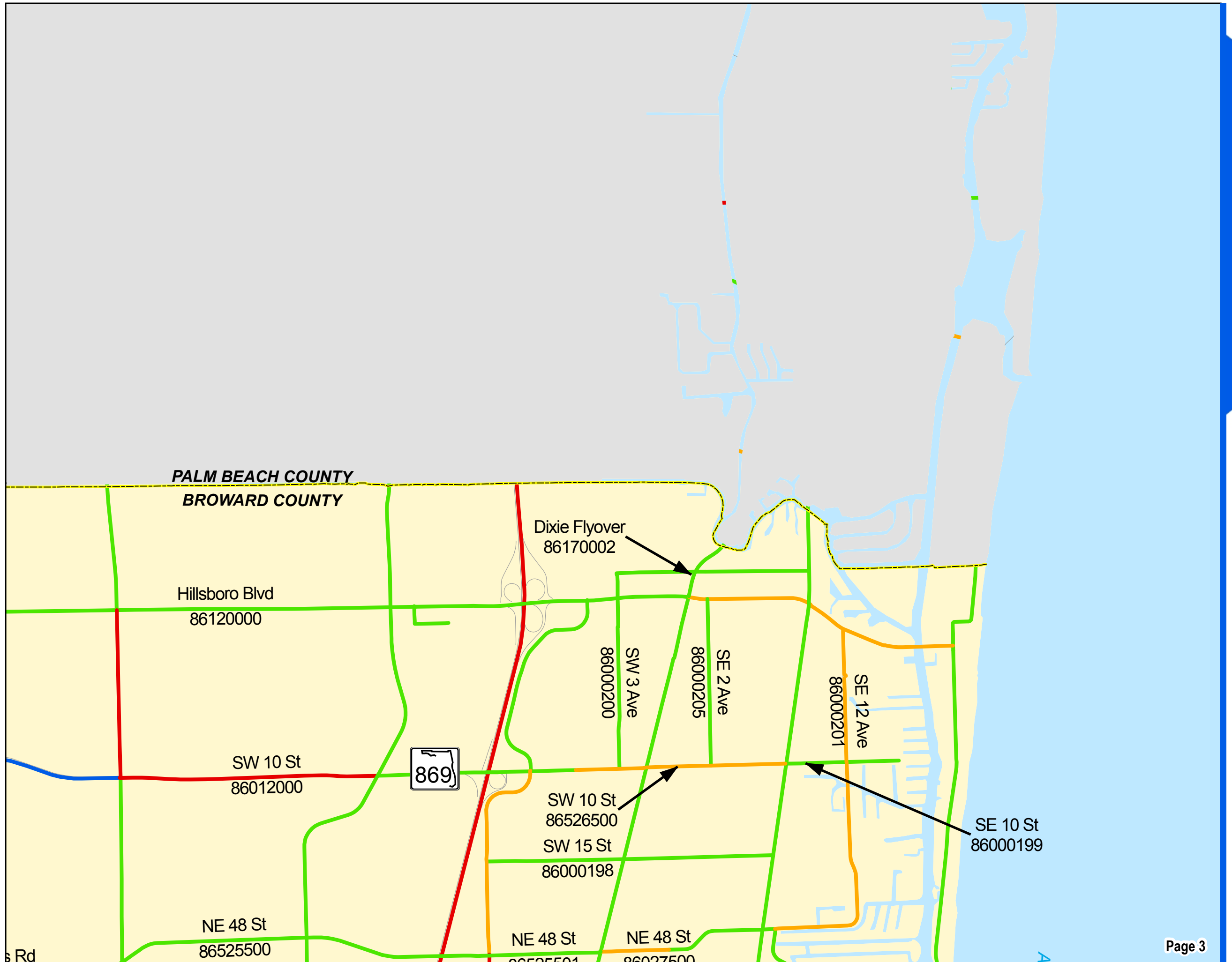
Level of Service

- B
- C
- D
- E
- F




Production Date: 11/12/2017

This data is accurate up to date of production. For further details, please reference the general disclaimer found in front of the document.



FDOT DISTRICT IV

LEVEL OF SERVICE
ASSESSMENT REPORT



LEGEND

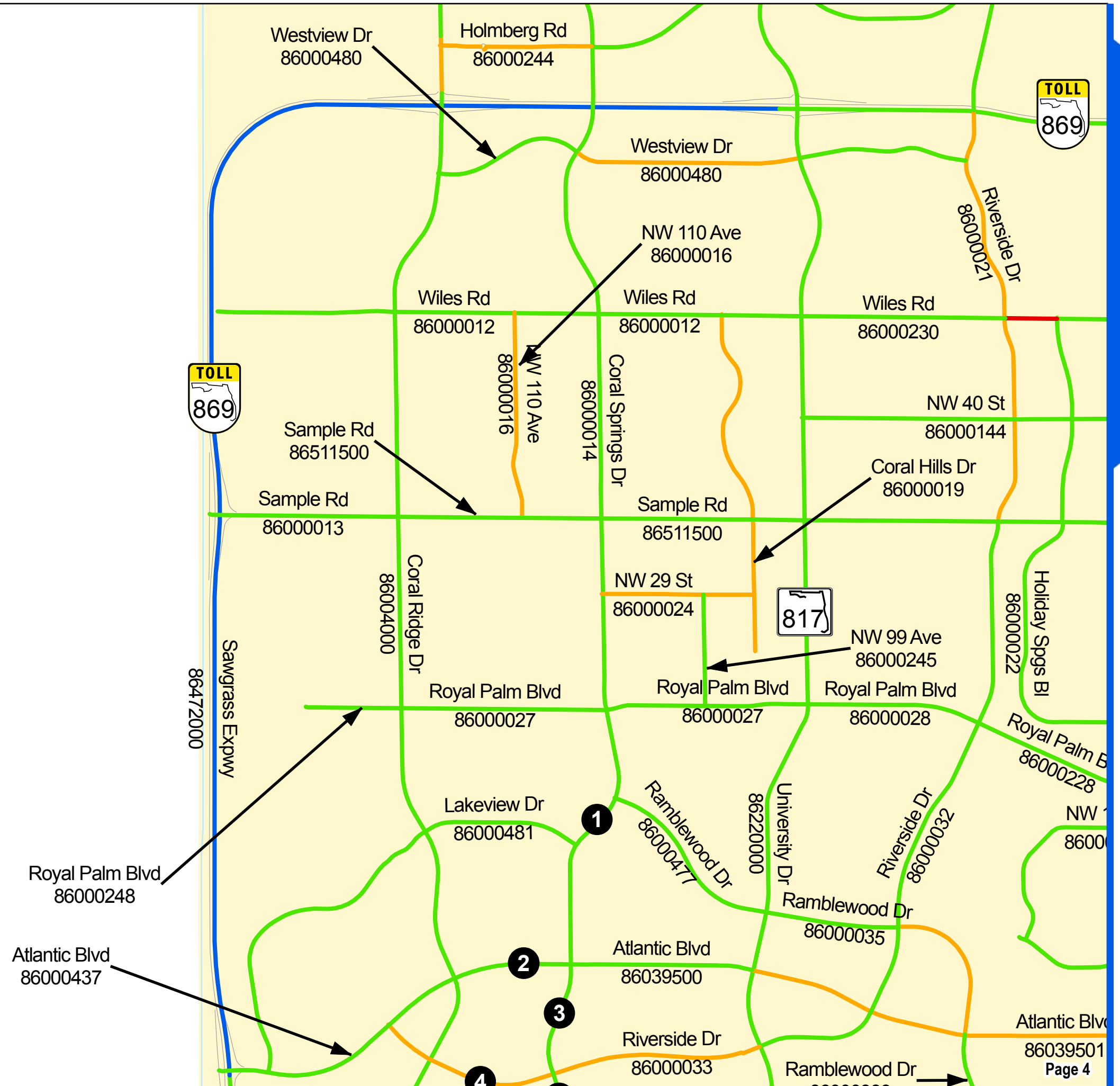
Level of Service

- B
- C
- D
- E
- F




Production Date: 11/12/2017

This data is accurate up to date of production. For further details, please reference the general disclaimer found in front of the document.



FDOT DISTRICT IV
LEVEL OF SERVICE
ASSESSMENT REPORT



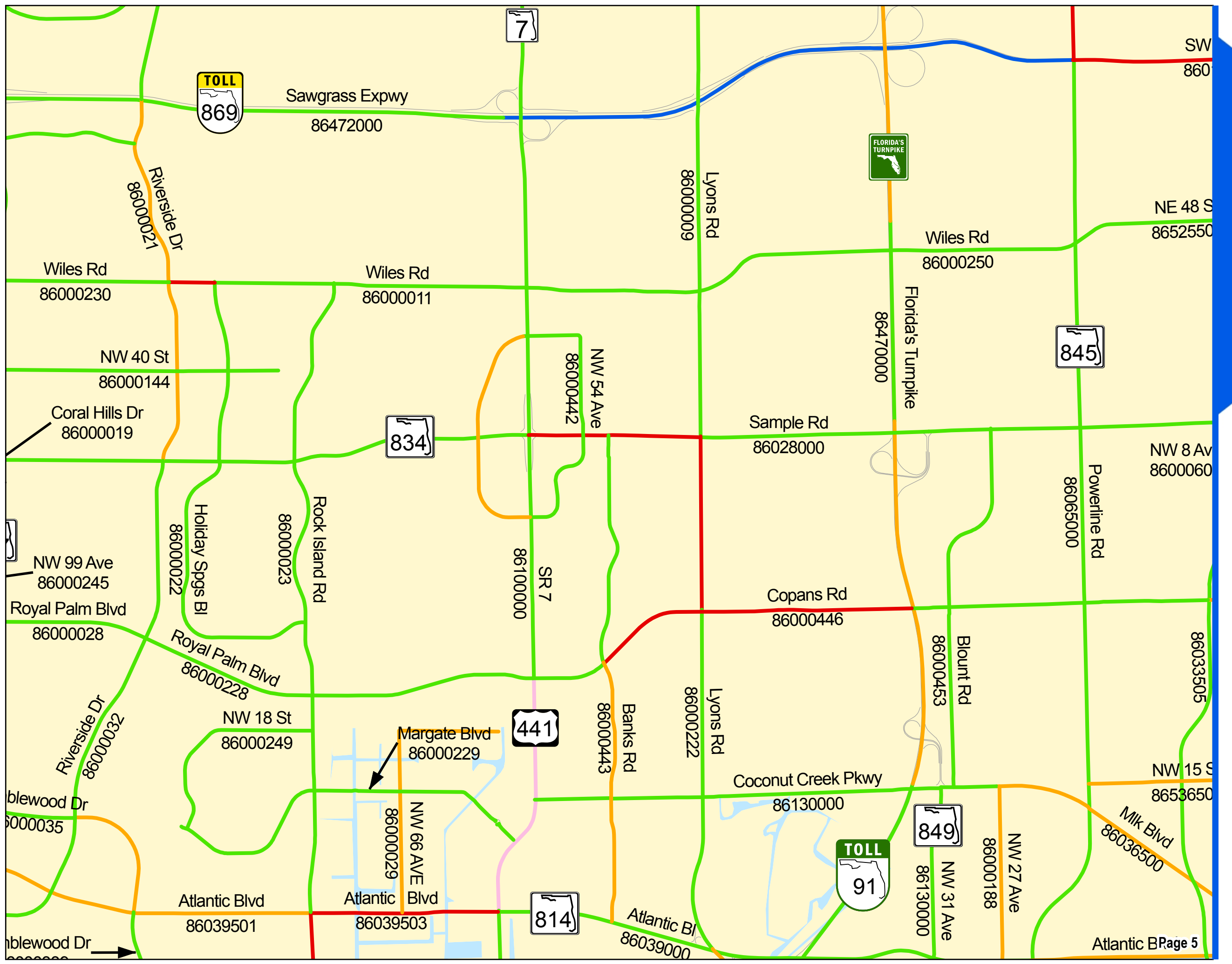
LEGEND

- Level of Service**
- B
 - C
 - D
 - E
 - F




Production Date: 11/12/2017

This data is accurate up to date of production. For further details, please reference the general disclaimer found in front of the document.



FDOT DISTRICT IV
LEVEL OF SERVICE
ASSESSMENT REPORT



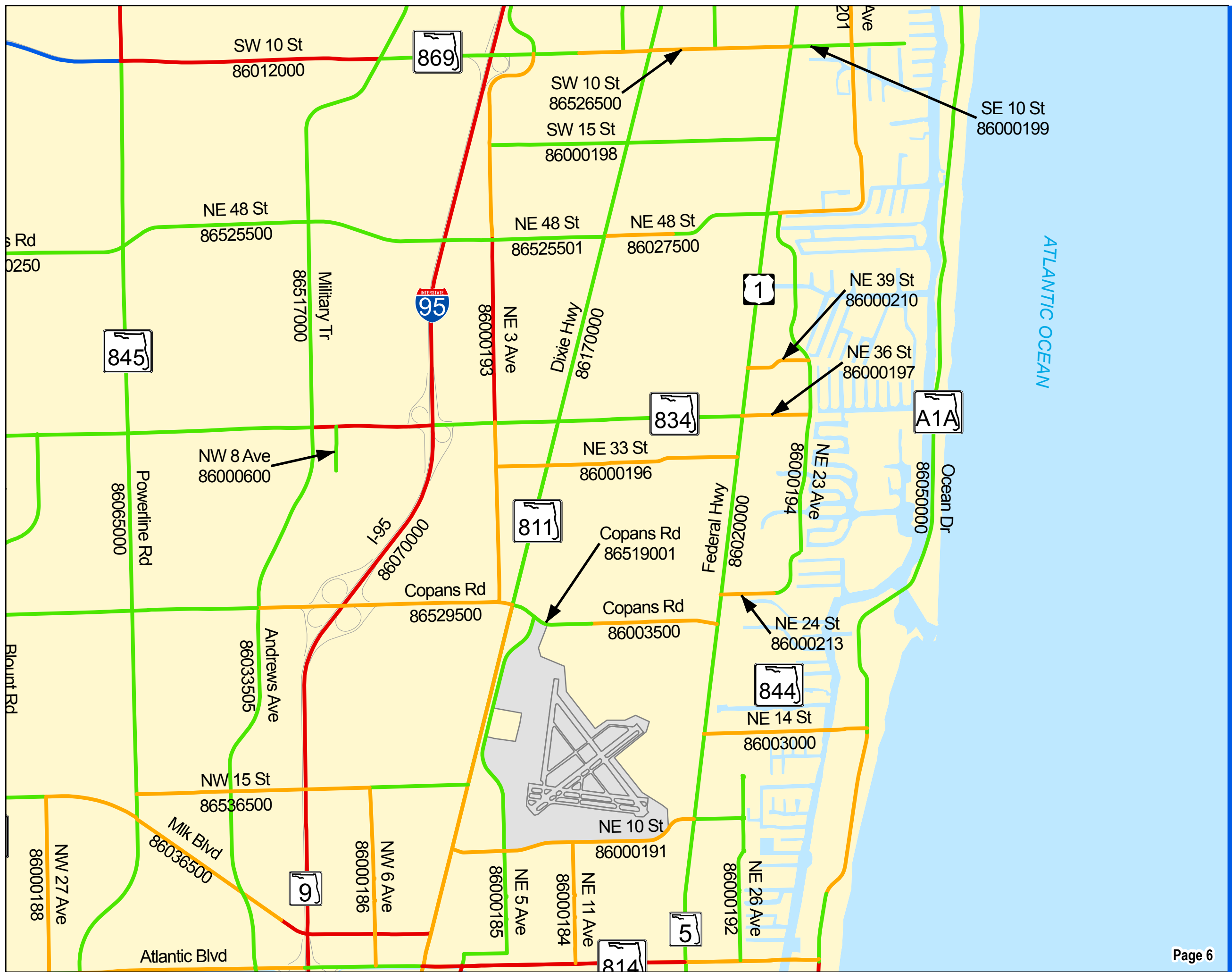
LEGEND

- Level of Service**
- B
 - C
 - D
 - E
 - F




Production Date: 11/12/2017

This data is accurate up to date of production. For further details, please reference the general disclaimer found in front of the document.



FDOT DISTRICT IV

**LEVEL OF SERVICE
ASSESSMENT REPORT**



LEGEND

Level of Service

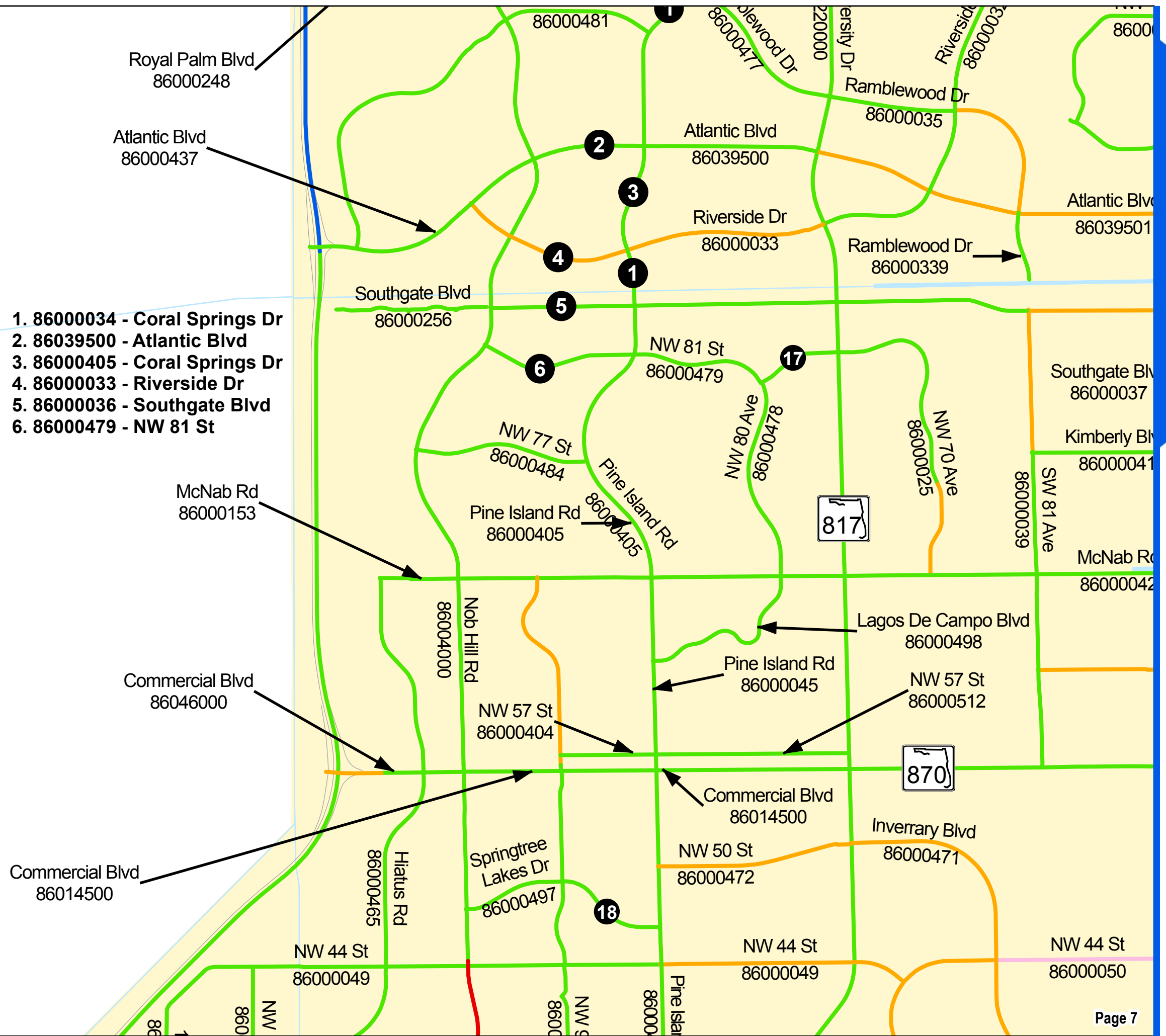
- B
- C
- D
- E
- F




Production Date: 11/12/2017

This data is accurate up to date of production. For further details, please reference the general disclaimer found in front of the document.

1. 86000034 - Coral Springs Dr
2. 86039500 - Atlantic Blvd
3. 86000405 - Coral Springs Dr
4. 86000033 - Riverside Dr
5. 86000036 - Southgate Blvd
6. 86000479 - NW 81 St



FDOT DISTRICT IV
LEVEL OF SERVICE
ASSESSMENT REPORT



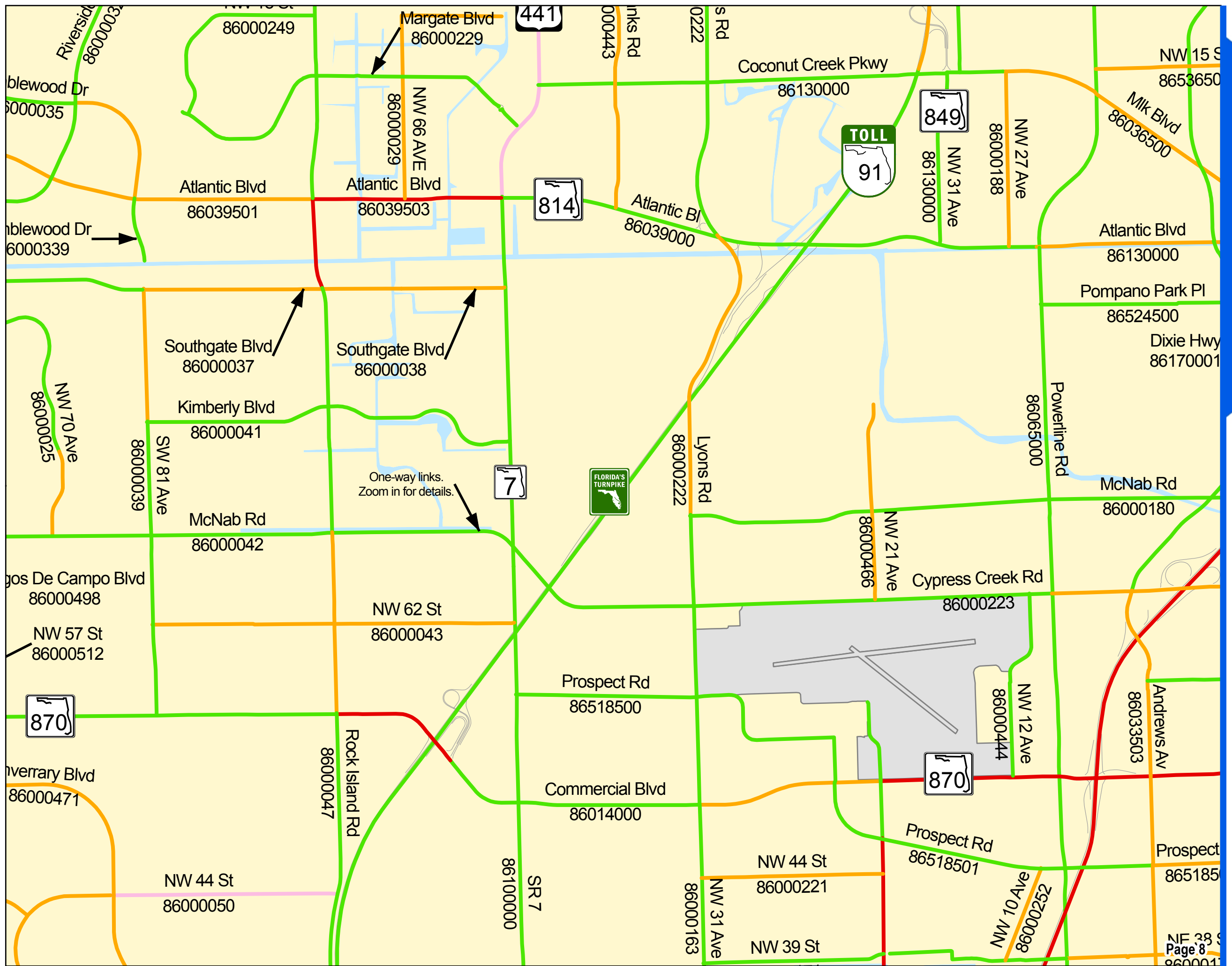
LEGEND

- Level of Service**
- B
 - C
 - D
 - E
 - F



Production Date: 11/12/2017


This data is accurate up to date of production. For further details, please reference the general disclaimer found in front of the document.



BROWARD COUNTY

2016 DAILY LEVEL OF SERVICE (LOS)

FDOT DISTRICT IV
LEVEL OF SERVICE
ASSESSMENT REPORT



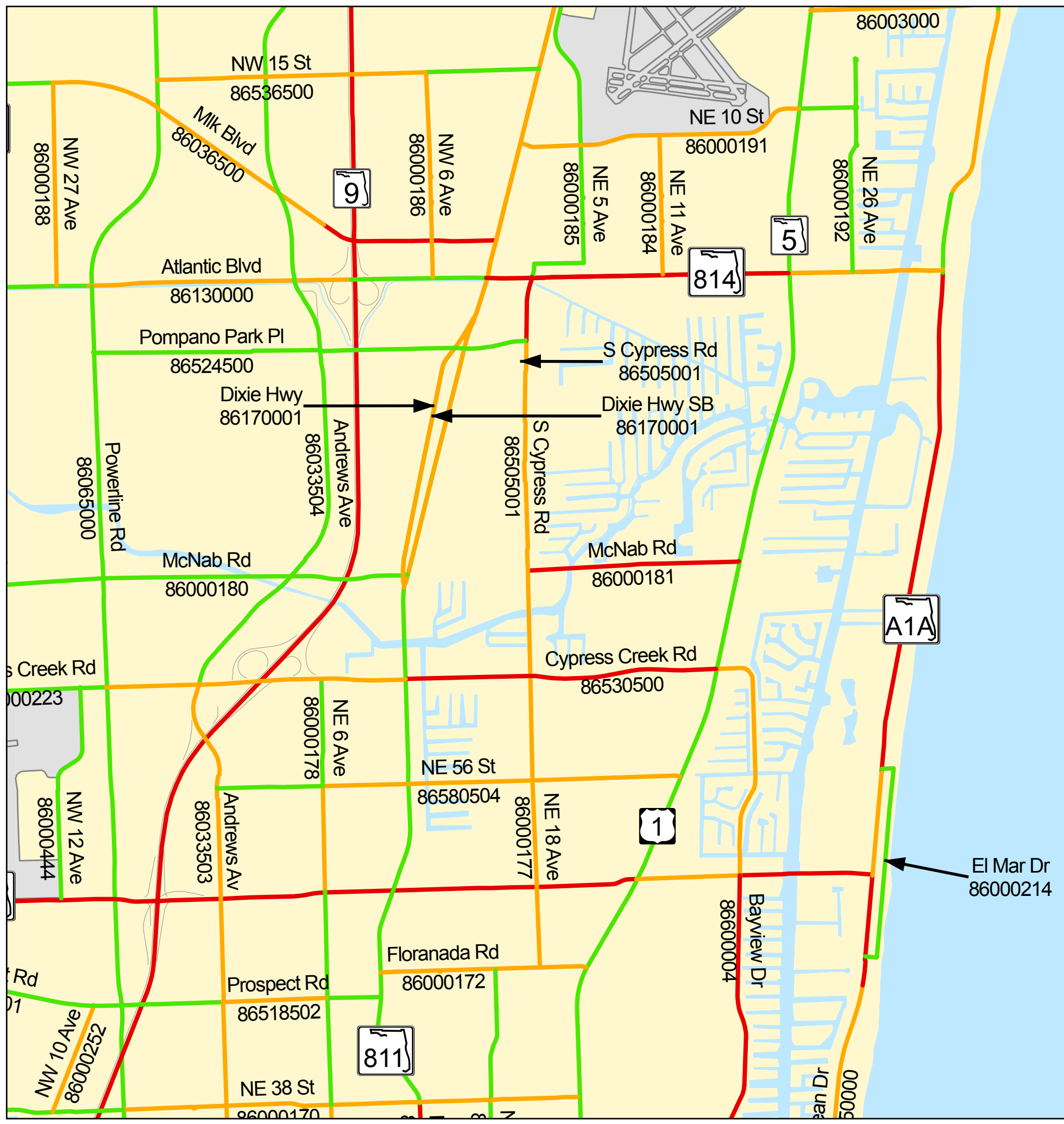
LEGEND

- Level of Service**
- B
 - C
 - D
 - E
 - F




Production Date: 11/12/2017

This data is accurate up to date of production. For further details, please reference the general disclaimer found in front of the document.



FDOT DISTRICT IV

**LEVEL OF SERVICE
ASSESSMENT REPORT**



LEGEND

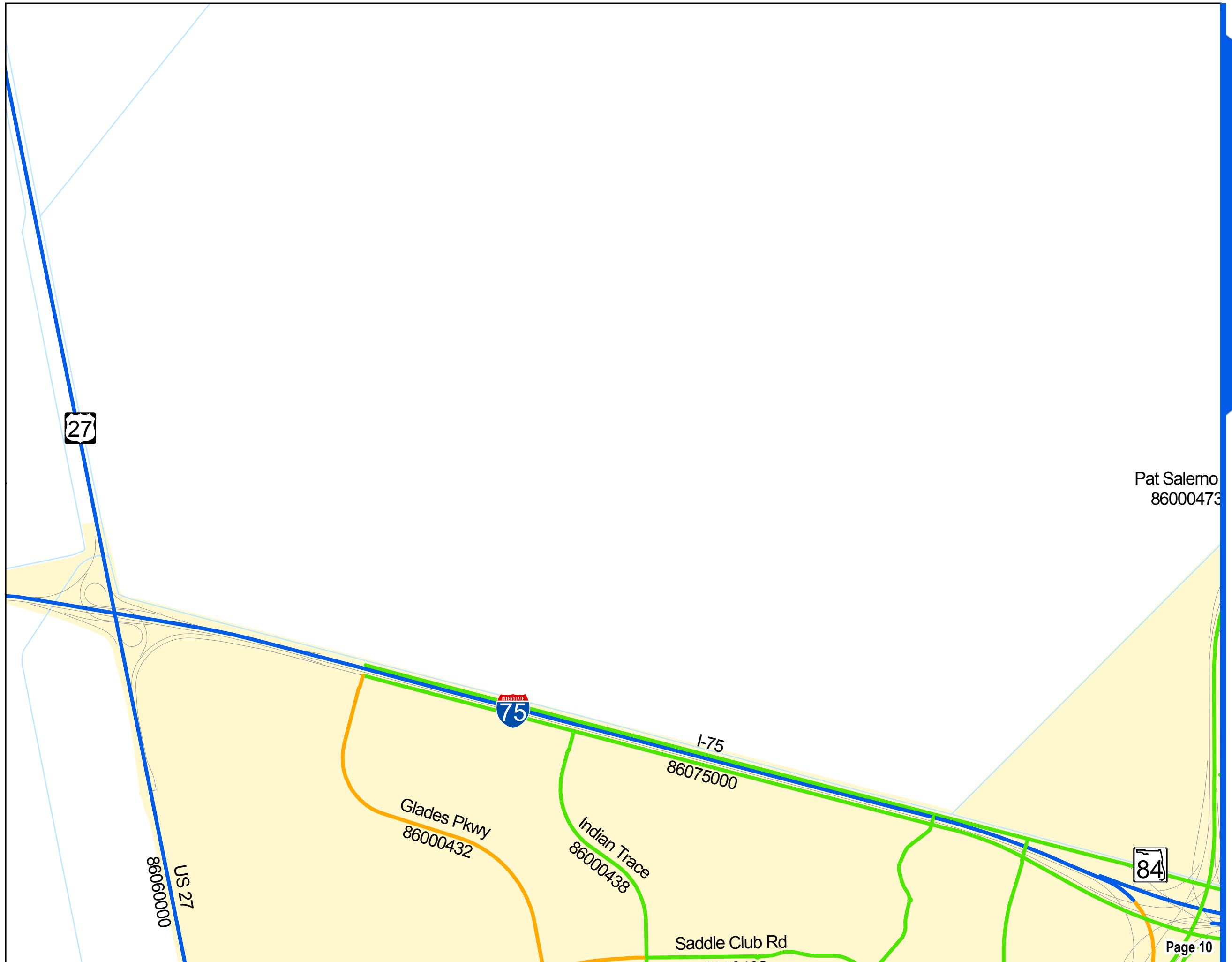
Level of Service

- B
- C
- D
- E
- F



Production Date: 11/12/2017

This data is accurate up to date of production. For further details, please reference the general disclaimer found in front of the document.




Pat Salerno
86000473

BROWARD COUNTY

2016 DAILY LEVEL OF SERVICE (LOS)

FDOT DISTRICT IV

**LEVEL OF SERVICE
ASSESSMENT REPORT**



LEGEND

Level of Service

- B
- C
- D
- E
- F




Production Date: 11/12/2017

This data is accurate up to date of production. For further details, please reference the general disclaimer found in front of the document.



FDOT DISTRICT IV
LEVEL OF SERVICE
ASSESSMENT REPORT



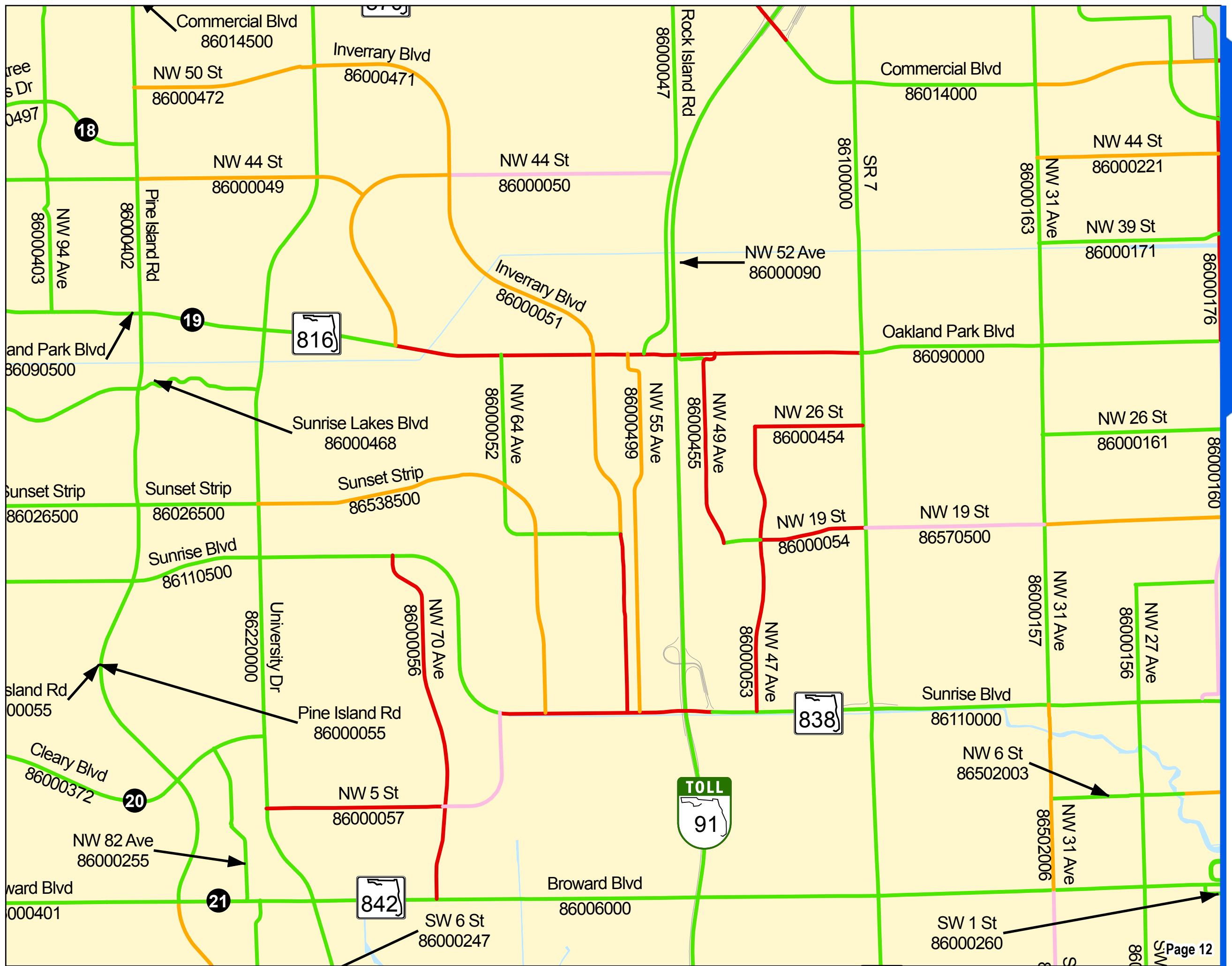
LEGEND

- Level of Service**
- B
 - C
 - D
 - E
 - F



Production Date: 11/12/2017


This data is accurate up to date of production. For further details, please reference the general disclaimer found in front of the document.



BROWARD COUNTY

2016 DAILY LEVEL OF SERVICE (LOS)

FDOT DISTRICT IV
LEVEL OF SERVICE
ASSESSMENT REPORT



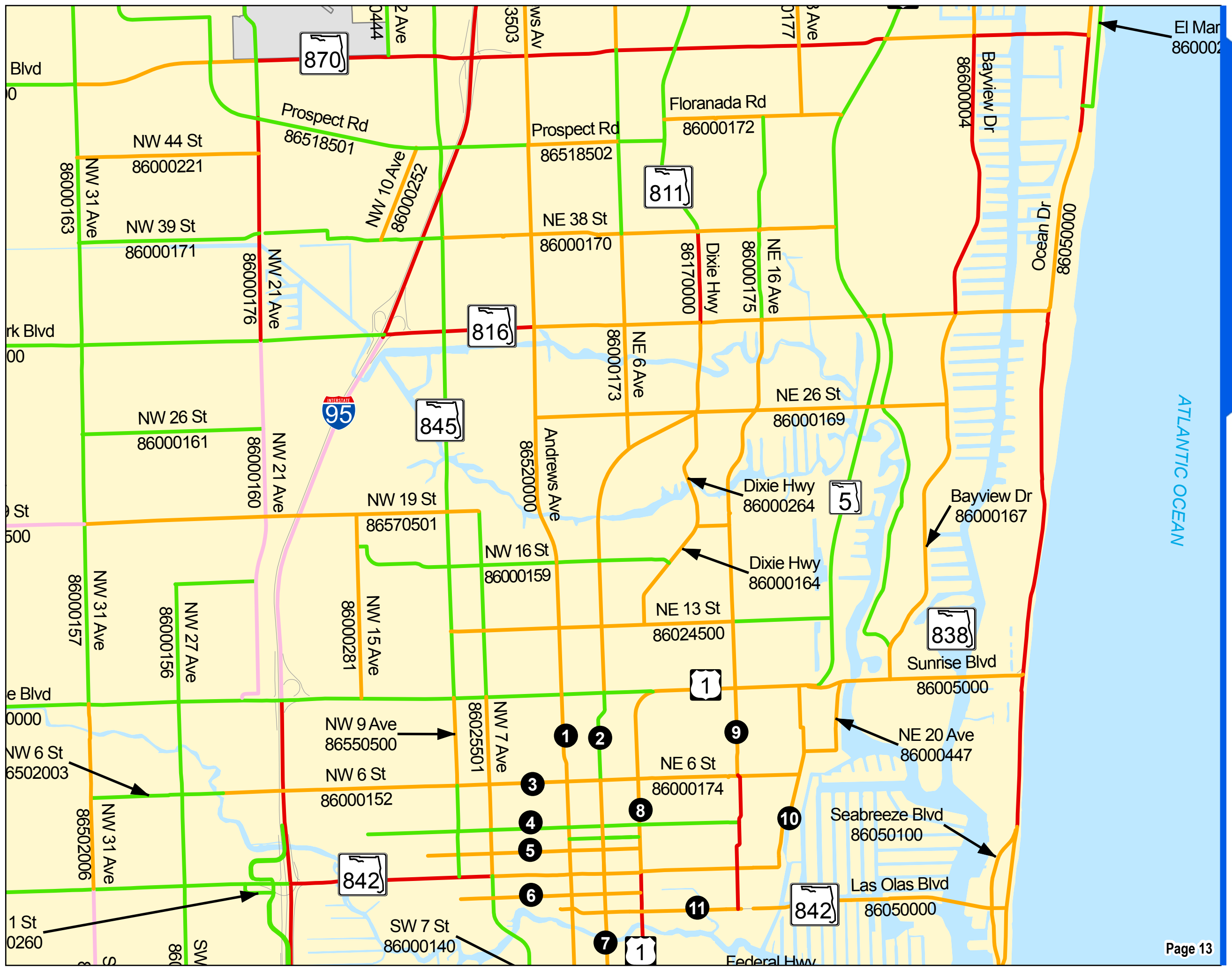
LEGEND

- Level of Service**
- B
 - C
 - D
 - E
 - F




Production Date: 11/12/2017

This data is accurate up to date of production. For further details, please reference the general disclaimer found in front of the document.



FDOT DISTRICT IV
LEVEL OF SERVICE
ASSESSMENT REPORT



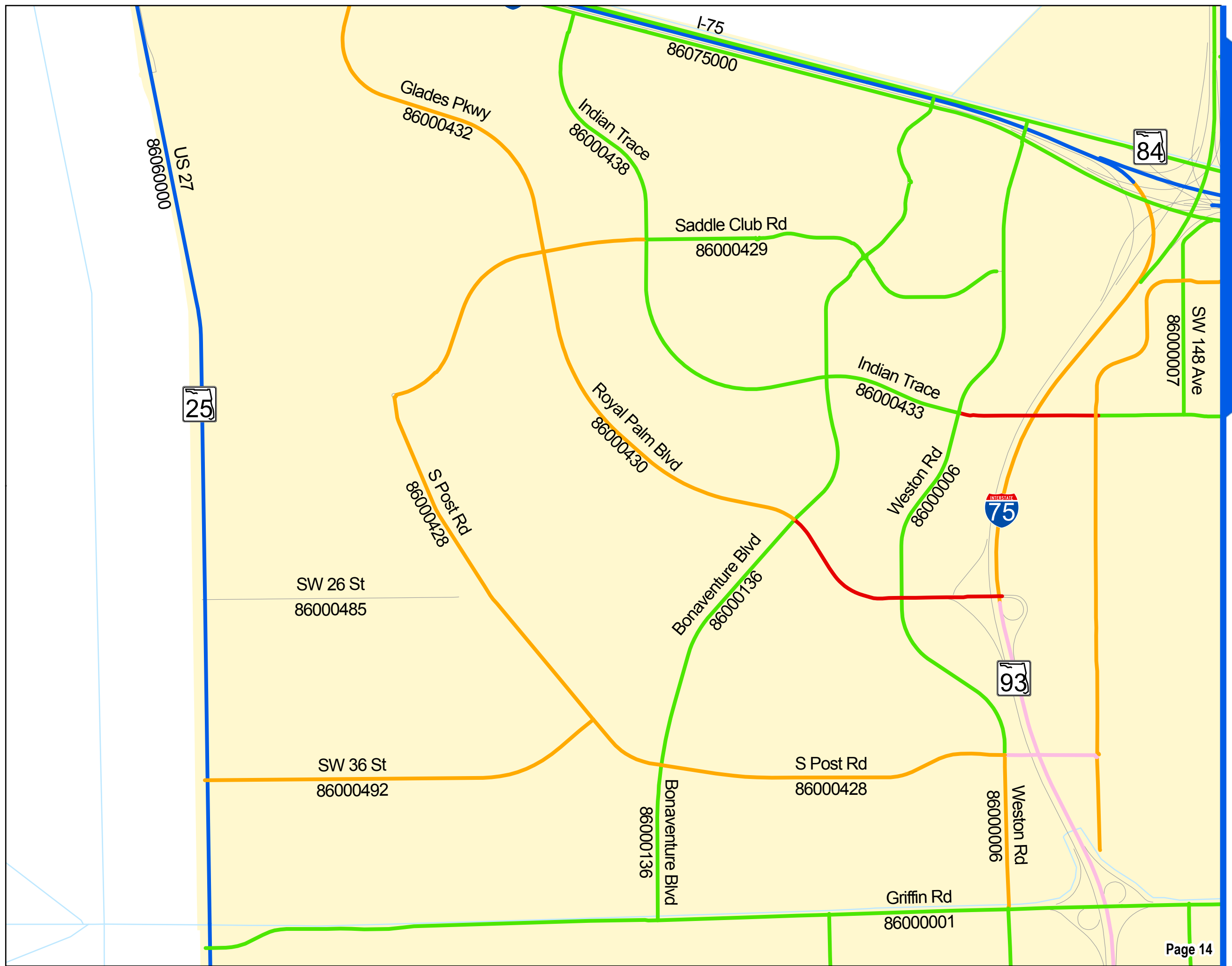
LEGEND

- Level of Service**
- B
 - C
 - D
 - E
 - F




Production Date: 11/12/2017

This data is accurate up to date of production. For further details, please reference the general disclaimer found in front of the document.



FDOT DISTRICT IV

LEVEL OF SERVICE
ASSESSMENT REPORT



LEGEND

Level of Service

- B
- C
- D
- E
- F



Production Date: 11/12/2017


This data is accurate up to date of production. For further details, please reference the general disclaimer found in front of the document.



BROWARD COUNTY

2016 DAILY LEVEL OF SERVICE (LOS)

FDOT DISTRICT IV
LEVEL OF SERVICE
ASSESSMENT REPORT



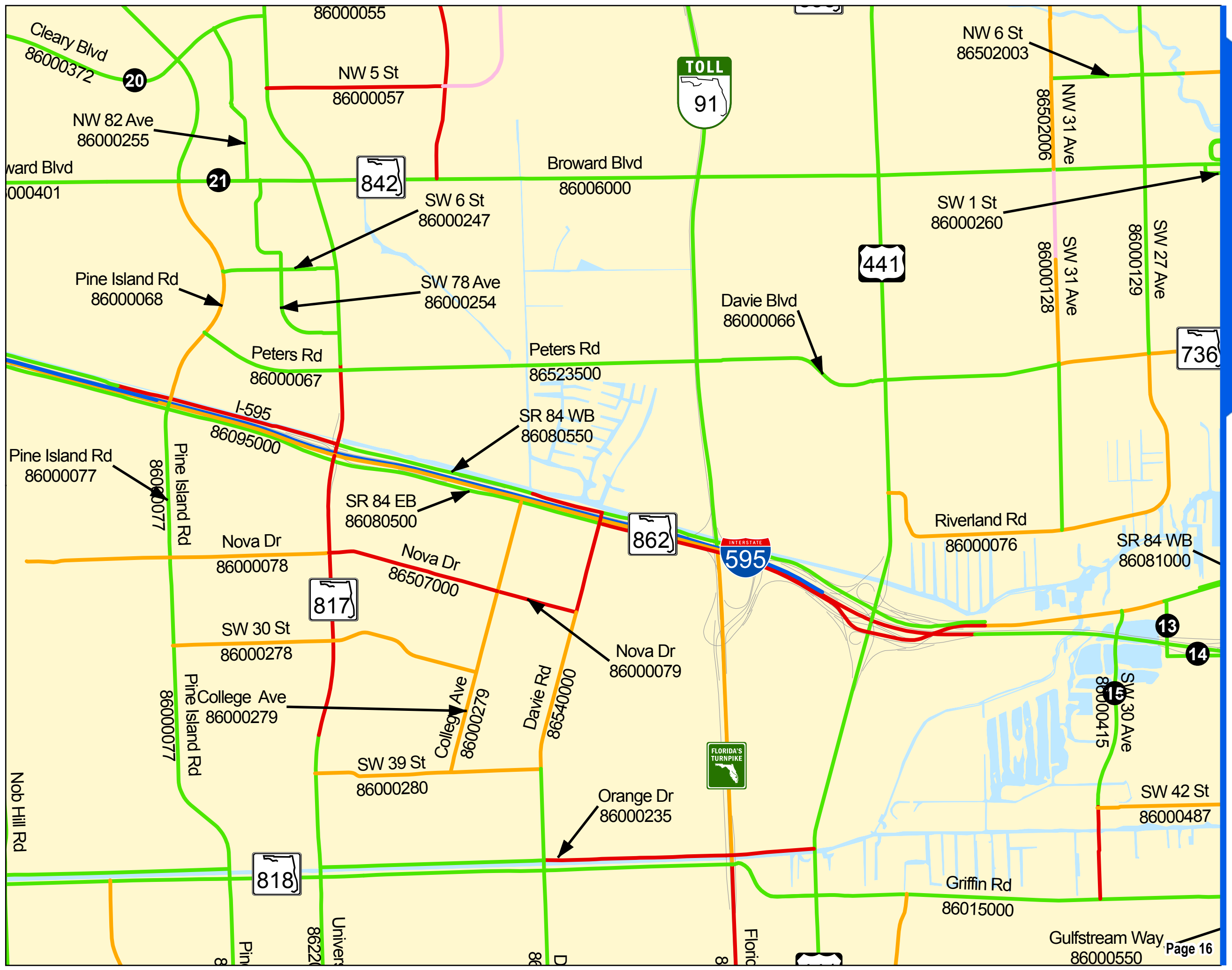
LEGEND

- Level of Service**
- B
 - C
 - D
 - E
 - F



Production Date: 11/12/2017


This data is accurate up to date of production. For further details, please reference the general disclaimer found in front of the document.



BROWARD COUNTY

2016 DAILY LEVEL OF SERVICE (LOS)

FDOT DISTRICT IV
LEVEL OF SERVICE
ASSESSMENT REPORT



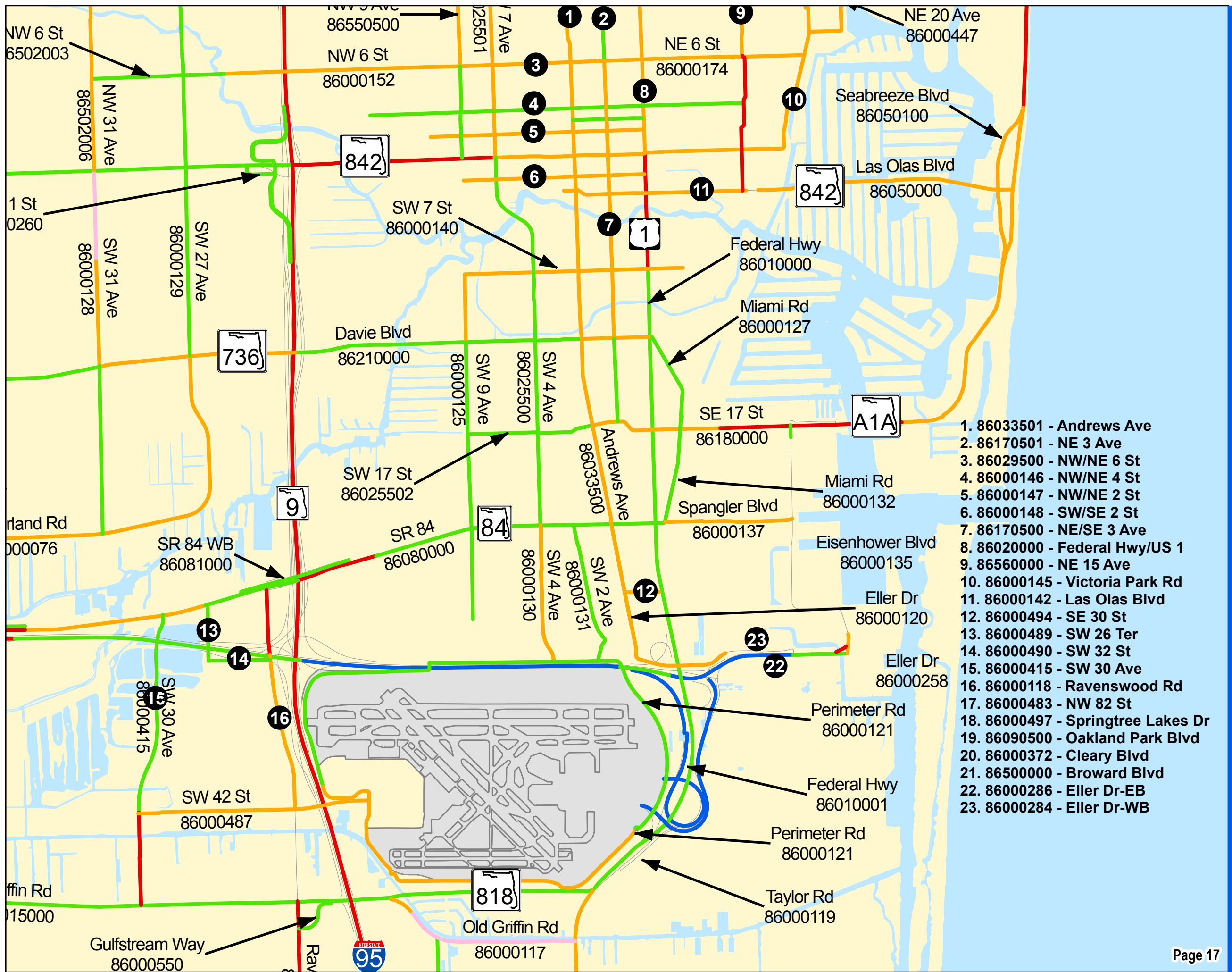
LEGEND

- Level of Service**
- B
 - C
 - D
 - E
 - F




Production Date: 11/12/2017

This data is accurate up to date of production. For further details, please reference the general disclaimer found in front of the document.



1. 86033501 - Andrews Ave
2. 86170501 - NE 3 Ave
3. 86029500 - NW/NE 6 St
4. 86000146 - NW/NE 4 St
5. 86000147 - NW/NE 2 St
6. 86000148 - SW/SE 2 St
7. 86170500 - NE/SE 3 Ave
8. 86020000 - Federal Hwy/US 1
9. 86560000 - NE 15 Ave
10. 86000145 - Victoria Park Rd
11. 86000142 - Las Olas Blvd
12. 86000494 - SE 30 St
13. 86000489 - SW 26 Ter
14. 86000490 - SW 32 St
15. 86000415 - SW 30 Ave
16. 86000118 - Ravenswood Rd
17. 86000483 - NW 82 St
18. 86000497 - Springtree Lakes Dr
19. 86090500 - Oakland Park Blvd
20. 86000372 - Cleary Blvd
21. 86500000 - Broward Blvd
22. 86000286 - Eller Dr-EB
23. 86000284 - Eller Dr-WB

FDOT DISTRICT IV
LEVEL OF SERVICE
ASSESSMENT REPORT



LEGEND

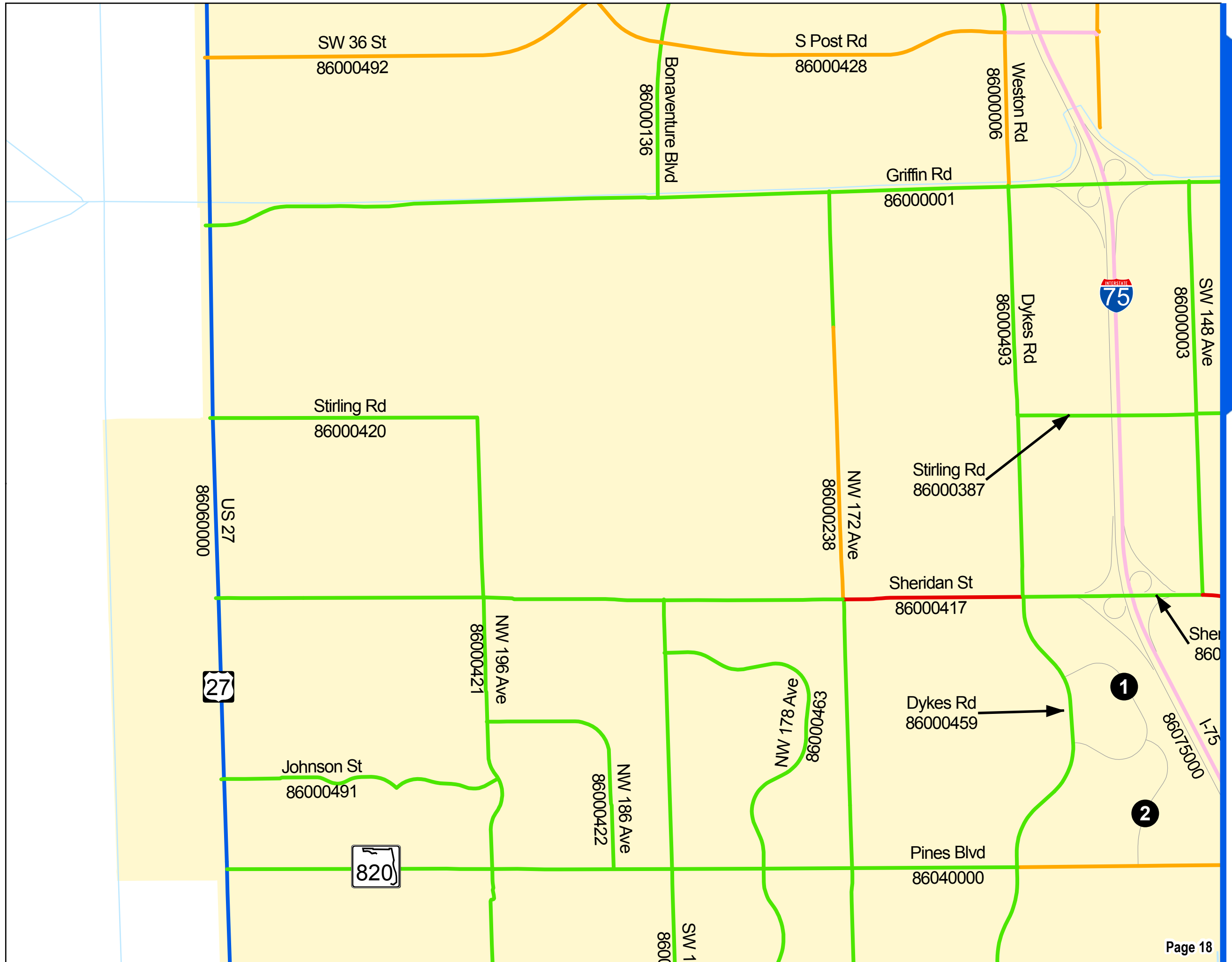
Level of Service

- B
- C
- D
- E
- F




Production Date: 11/12/2017

This data is accurate up to date of production. For further details, please reference the general disclaimer found in front of the document.



FDOT DISTRICT IV
LEVEL OF SERVICE
ASSESSMENT REPORT



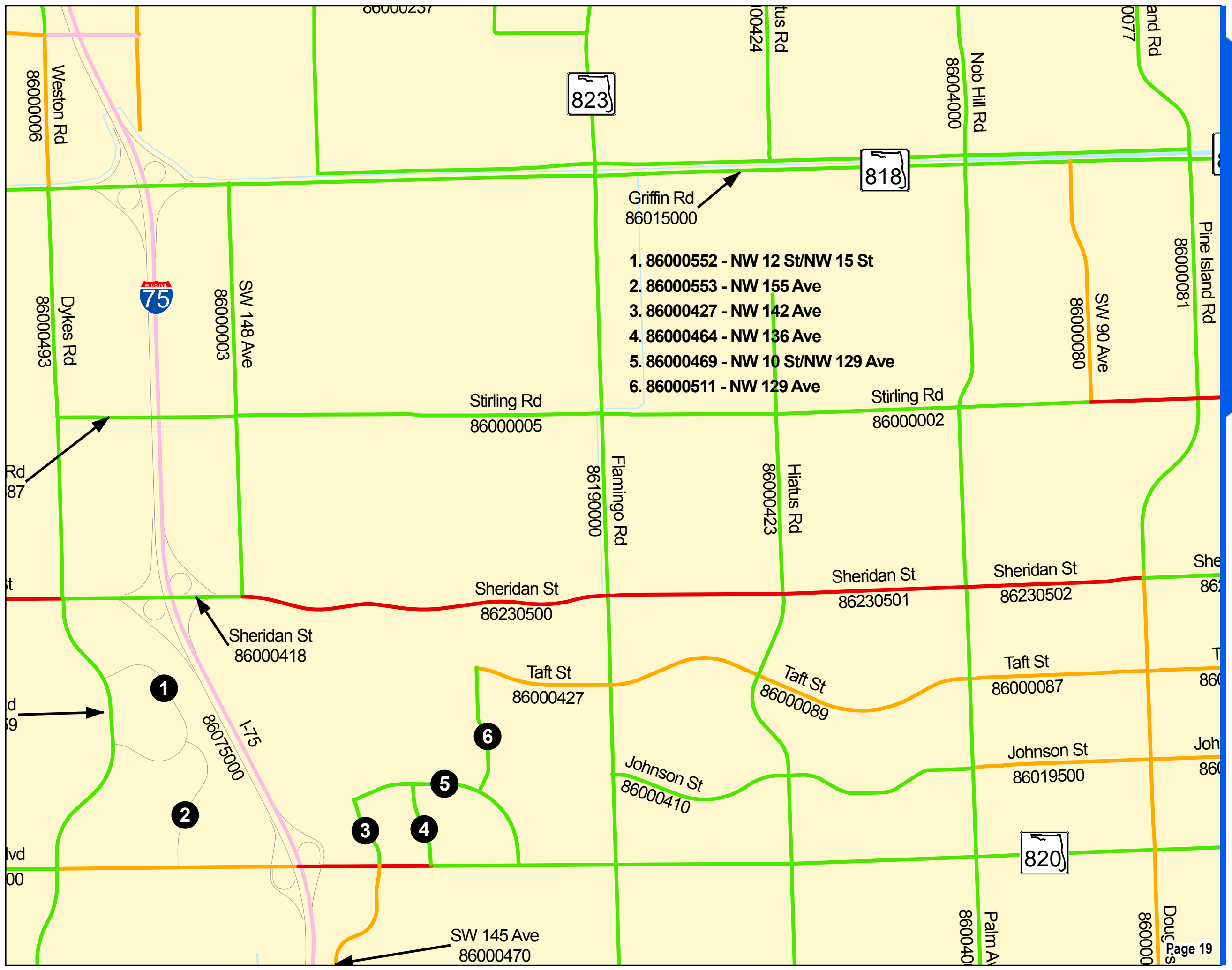
LEGEND

- Level of Service**
- B
 - C
 - D
 - E
 - F




Production Date: 11/12/2017

This data is accurate up to date of production. For further details, please reference the general disclaimer found in front of the document.



1. 86000552 - NW 12 St/NW 15 St
2. 86000553 - NW 155 Ave
3. 86000427 - NW 142 Ave
4. 86000464 - NW 136 Ave
5. 86000469 - NW 10 St/NW 129 Ave
6. 86000511 - NW 129 Ave

**FDOT DISTRICT IV
LEVEL OF SERVICE
ASSESSMENT REPORT**



LEGEND

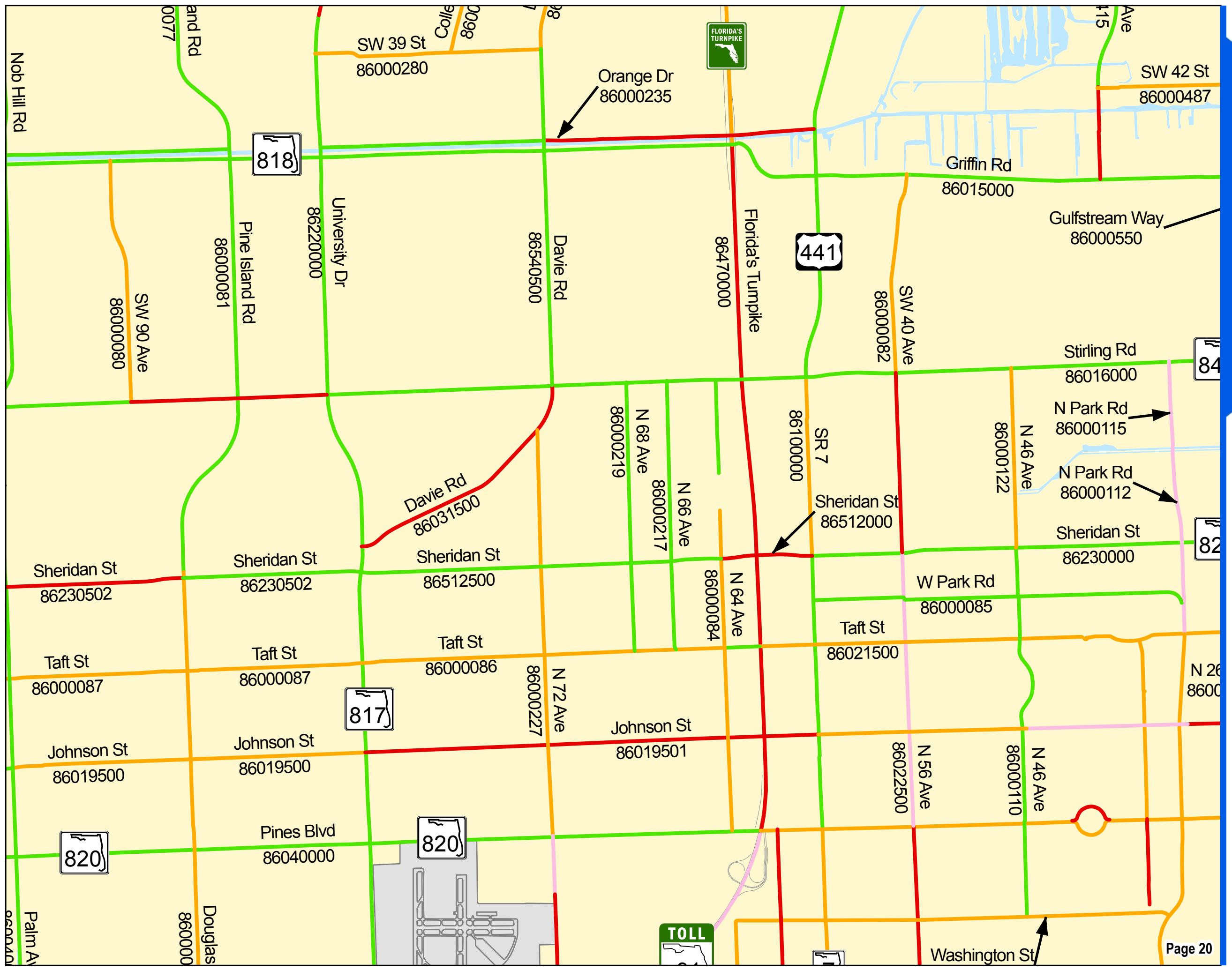
Level of Service

	B
	C
	D
	E
	F




Production Date: 11/12/2017

This data is accurate up to date of production. For further details, please reference the general disclaimer found in front of the document.



FDOT DISTRICT IV

**LEVEL OF SERVICE
ASSESSMENT REPORT**



LEGEND

Level of Service

- B
- C
- D
- E
- F




Production Date: 11/12/2017

This data is accurate up to date of production. For further details, please reference the general disclaimer found in front of the document.



- 19. 86090500 - Oakland Park Blvd
- 20. 86000372 - Cleary Blvd
- 21. 86500000 - Broward Blvd
- 22. 86000286 - Eller Dr-EB
- 23. 86000284 - Eller Dr-WB

**FDOT DISTRICT IV
LEVEL OF SERVICE
ASSESSMENT REPORT**



LEGEND

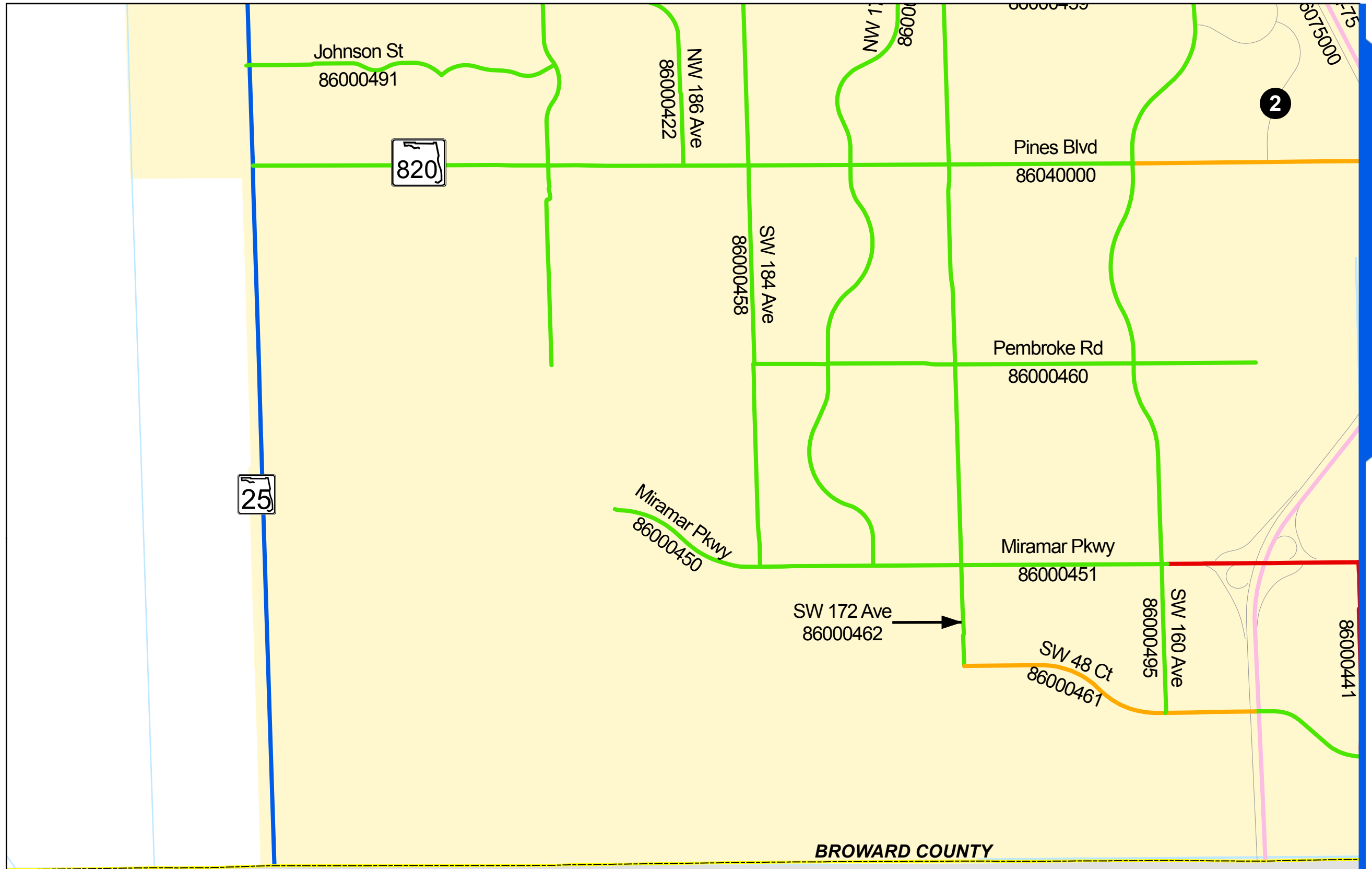
Level of Service

- B
- C
- D
- E
- F




Production Date: 11/12/2017

This data is accurate up to date of production. For further details, please reference the general disclaimer found in front of the document.



**BROWARD COUNTY
MIAMI-DADE COUNTY**

FDOT DISTRICT IV
LEVEL OF SERVICE
ASSESSMENT REPORT



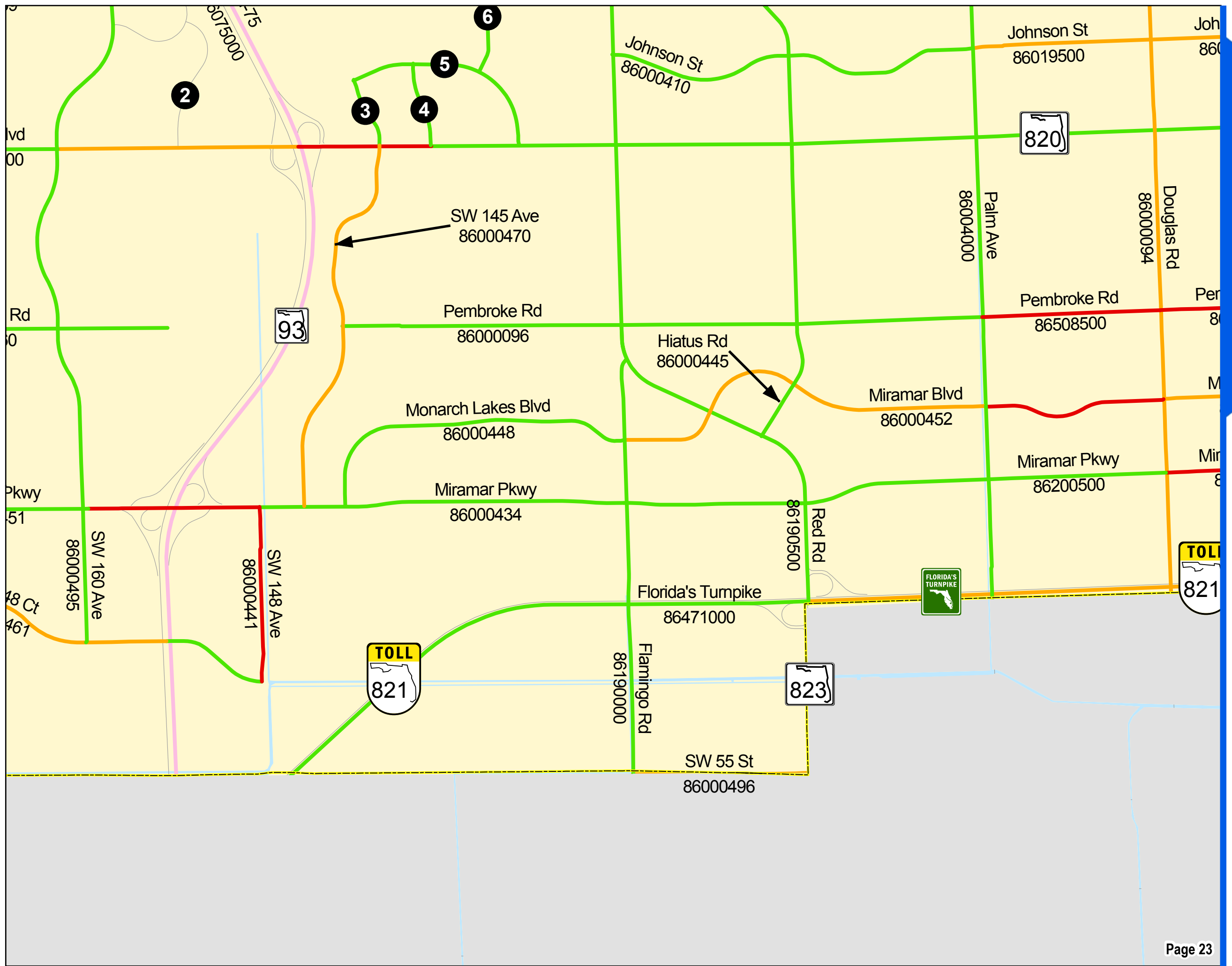
LEGEND

- Level of Service**
- B
 - C
 - D
 - E
 - F




Production Date: 11/12/2017

This data is accurate up to date of production. For further details, please reference the general disclaimer found in front of the document.








FDOT DISTRICT IV

**LEVEL OF SERVICE
ASSESSMENT REPORT**



LEGEND

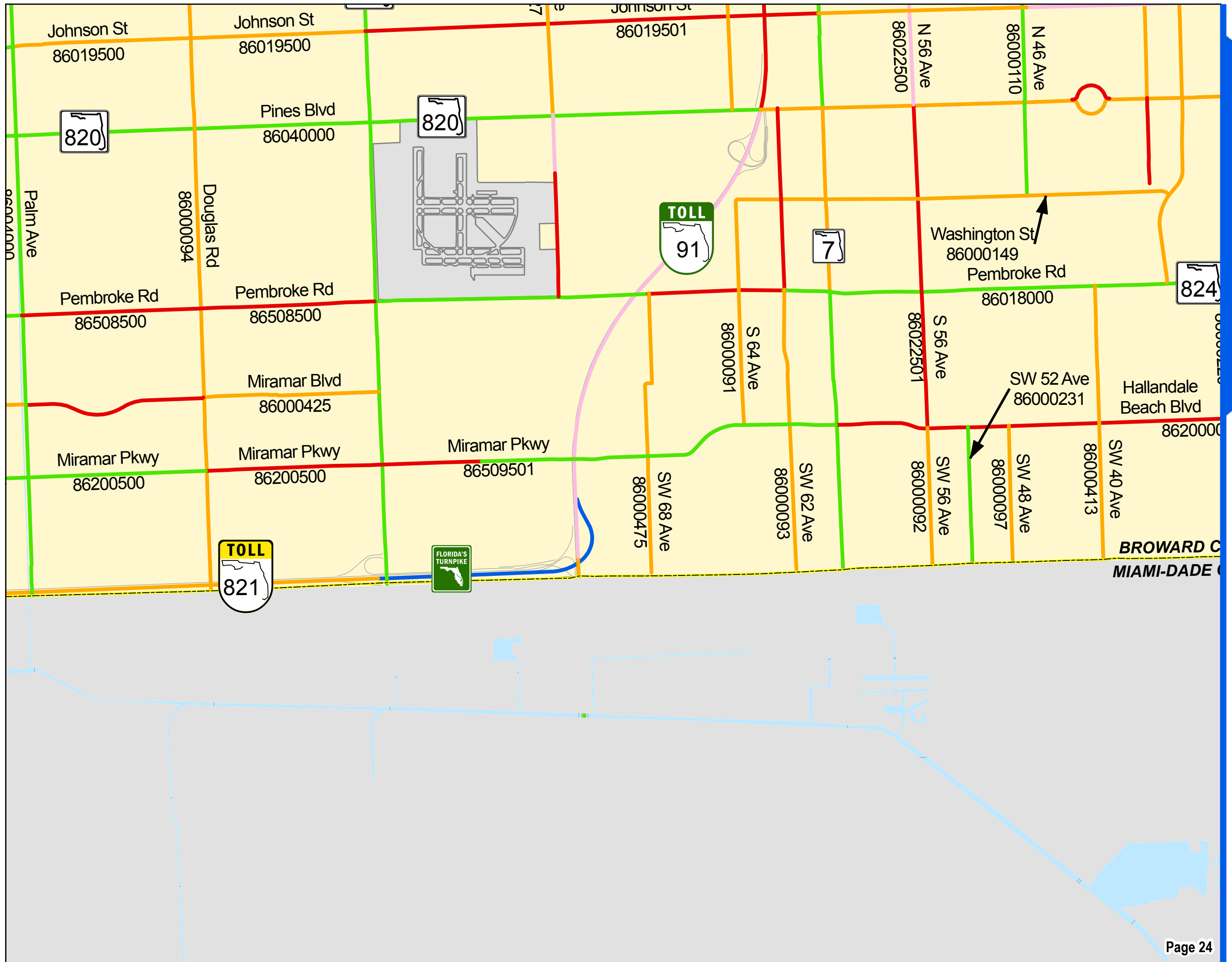
Level of Service

-  B
-  C
-  D
-  E
-  F




Production Date: 11/12/2017

This data is accurate up to date of production. For further details, please reference the general disclaimer found in front of the document.



FDOT DISTRICT IV
LEVEL OF SERVICE
ASSESSMENT REPORT



LEGEND

- Level of Service**
- B
 - C
 - D
 - E
 - F



Production Date: 11/12/2017

This data is accurate up to date of production. For further details, please reference the general disclaimer found in front of the document.

