

2016 AADT AND NUMBER OF LANES: INDEX MAP

SERIES INFORMATION

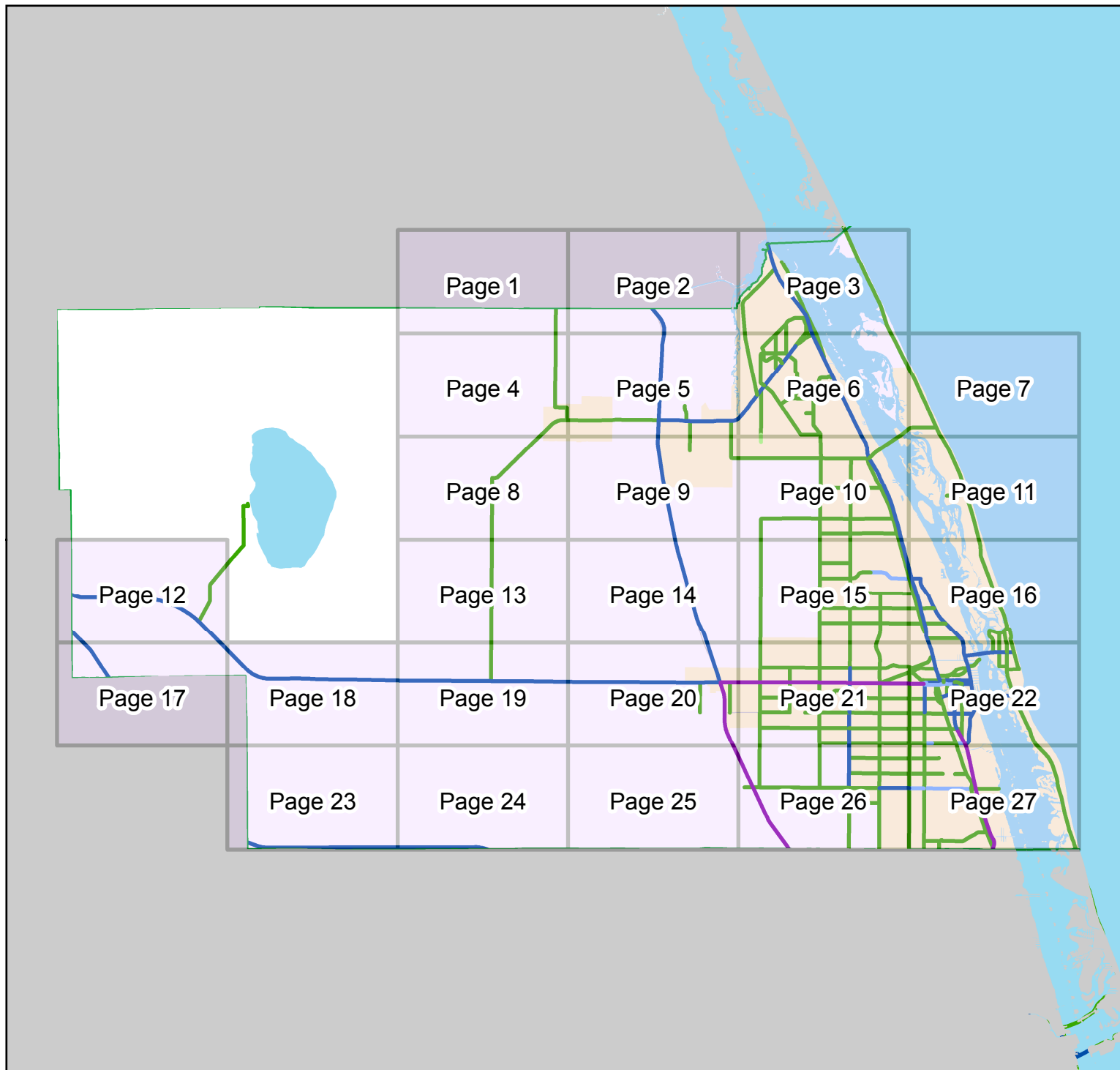
Annual Average Daily Traffic (AADT) measures how busy a roadway is. AADT is defined as total traffic volume of a roadway for a year divided by 365. Number of lanes in the maps indicates total number of through lanes on both directions of a roadway segment. Annual Average Daily Traffic (AADT) measures how busy a roadway is. AADT is defined as total traffic volume of a roadway for a year divided by 365. Number of lanes in the maps indicates total number of through lanes on both directions of a roadway segment. For one-way street segments, number of lanes indicates total number of through lanes of the street segment.

Note:


1. The data presented in this map series is accurate up to date of production.
2. The maps are intended for planning purposes only.
3. All AADT are expressed in thousands.
4. The 2016 AADT and Number of Lanes reported along state roadways are consistent with the FDOT Annual LOS Reporting.
5. The 2016 AADT and Number of Lanes reported along the non-state roadways are from 2016 Florida Transportation Information DVD.

Data Source:

1. Florida Transportation Information 2016.
2. FDOT Annual LOS reporting, July 2017.
3. Base map is developed and maintained by the FDOT Transportation Statistics (TranStat) Office.



LEGEND



- County Boundaries
- Road Network
- FHWA Urban Area

Number of Lanes

- | | | |
|---|---|-----|
| 1 | 5 | 9 |
| 2 | 6 | 10 |
| 3 | 7 | >10 |
| 4 | 8 | |

CONTACT INFORMATION


Shi-Chiang Li
Chon Wong

shi-chiang.li@dot.state.fl.us
chon.wong@dot.state.fl.us

(954) 777-4655
(954) 777-4659

FDOT DISTRICT IV

**LEVEL OF SERVICE
ASSESSMENT REPORT**



LEGEND

Number of Lanes




xxx: AADT in 1,000s




Production Date: 11/12/2017

This data is accurate up to date of production. For further details, please reference the general disclaimer found in front of the document.



FDOT DISTRICT IV

**LEVEL OF SERVICE
ASSESSMENT REPORT**



LEGEND

Number of Lanes

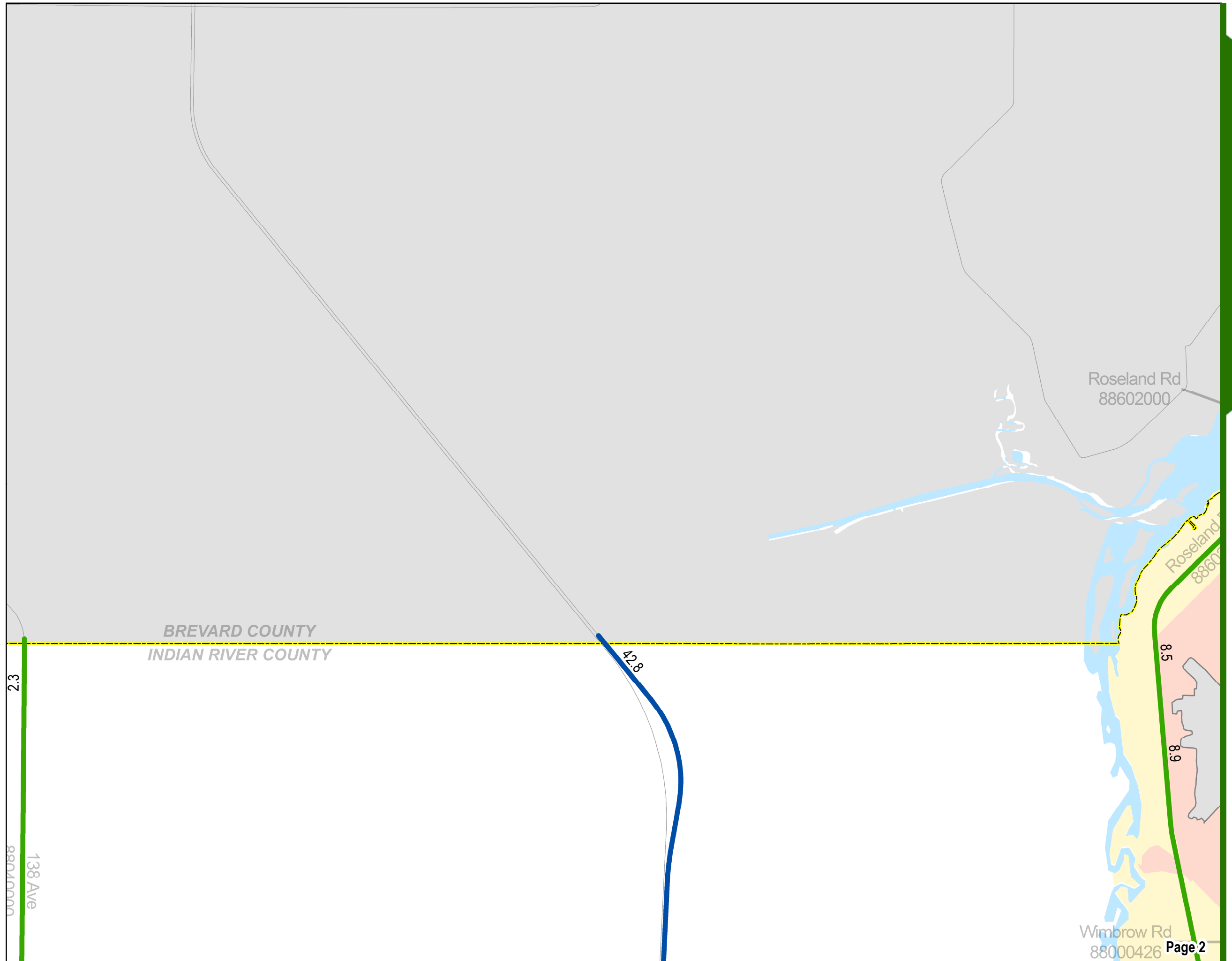
-  1
-  2
-  3
-  4
-  5
-  6
-  7
-  8
-  9
-  10
-  >10

xxx: AADT in 1,000s




Production Date: 11/12/2017

This data is accurate up to date of production. For further details, please reference the general disclaimer found in front of the document.



FDOT DISTRICT IV

**LEVEL OF SERVICE
ASSESSMENT REPORT**



LEGEND

Number of Lanes

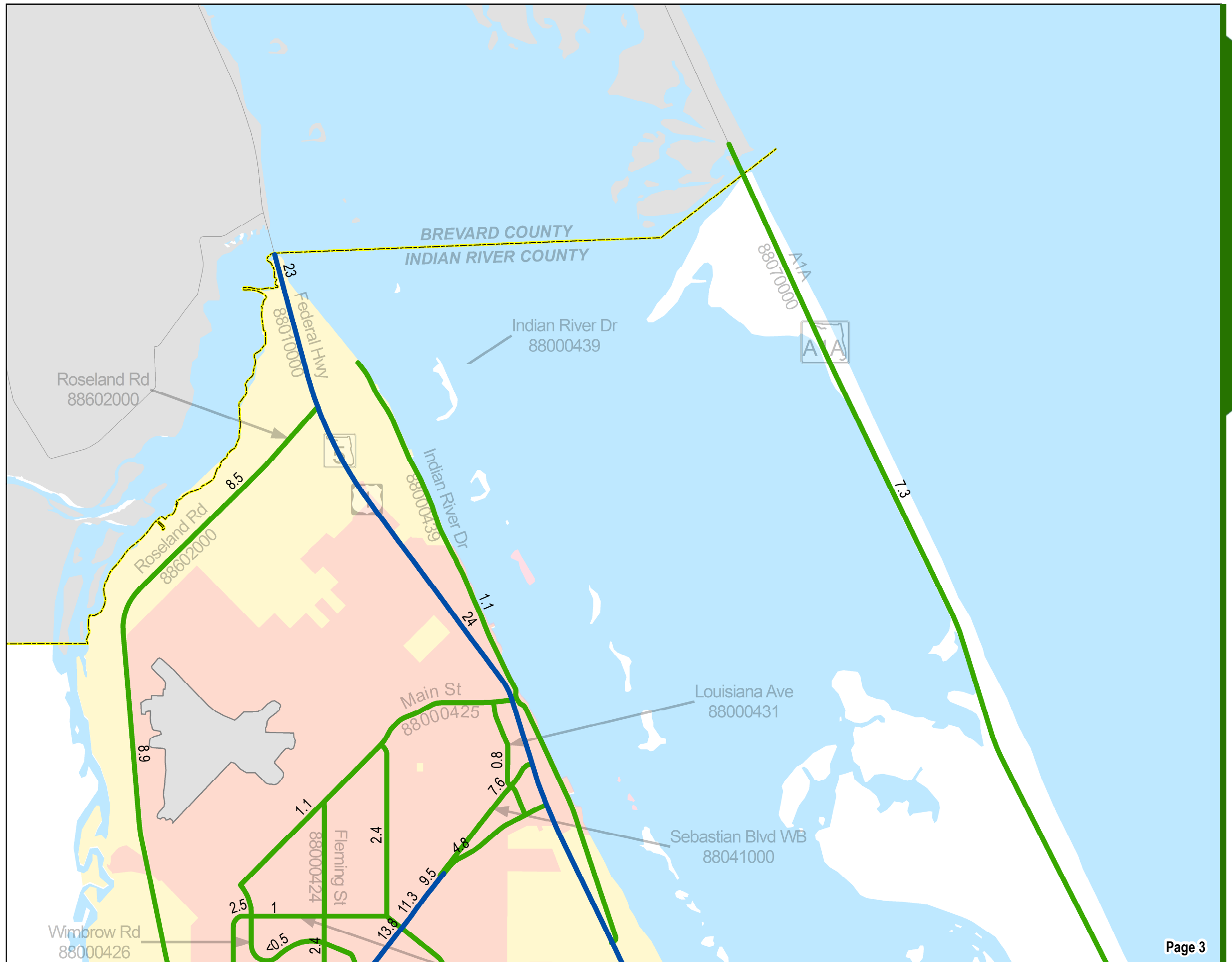


xxx: AADT in 1,000s




Production Date: 11/12/2017

This data is accurate up to date of production. For further details, please reference the general disclaimer found in front of the document.



FDOT DISTRICT IV

**LEVEL OF SERVICE
ASSESSMENT REPORT**



LEGEND

Number of Lanes

- 1
- 2
- 3
- 4
- 5
- 6
- 7
- 8
- 9
- 10
- >10

xxx: AADT in 1,000s



Production Date: 11/12/2017

This data is accurate up to date of production. For further details, please reference the general disclaimer found in front of the document.

BRY
INDIA

INDIAN RIVER COUNTY

2016 DAILY LEVEL OF SERVICE (LOS)

4.2 Fellsmere Rd
88020000


2.3
138 Ave
88040000



11.7

FDOT DISTRICT IV

**LEVEL OF SERVICE
ASSESSMENT REPORT**



LEGEND

Number of Lanes

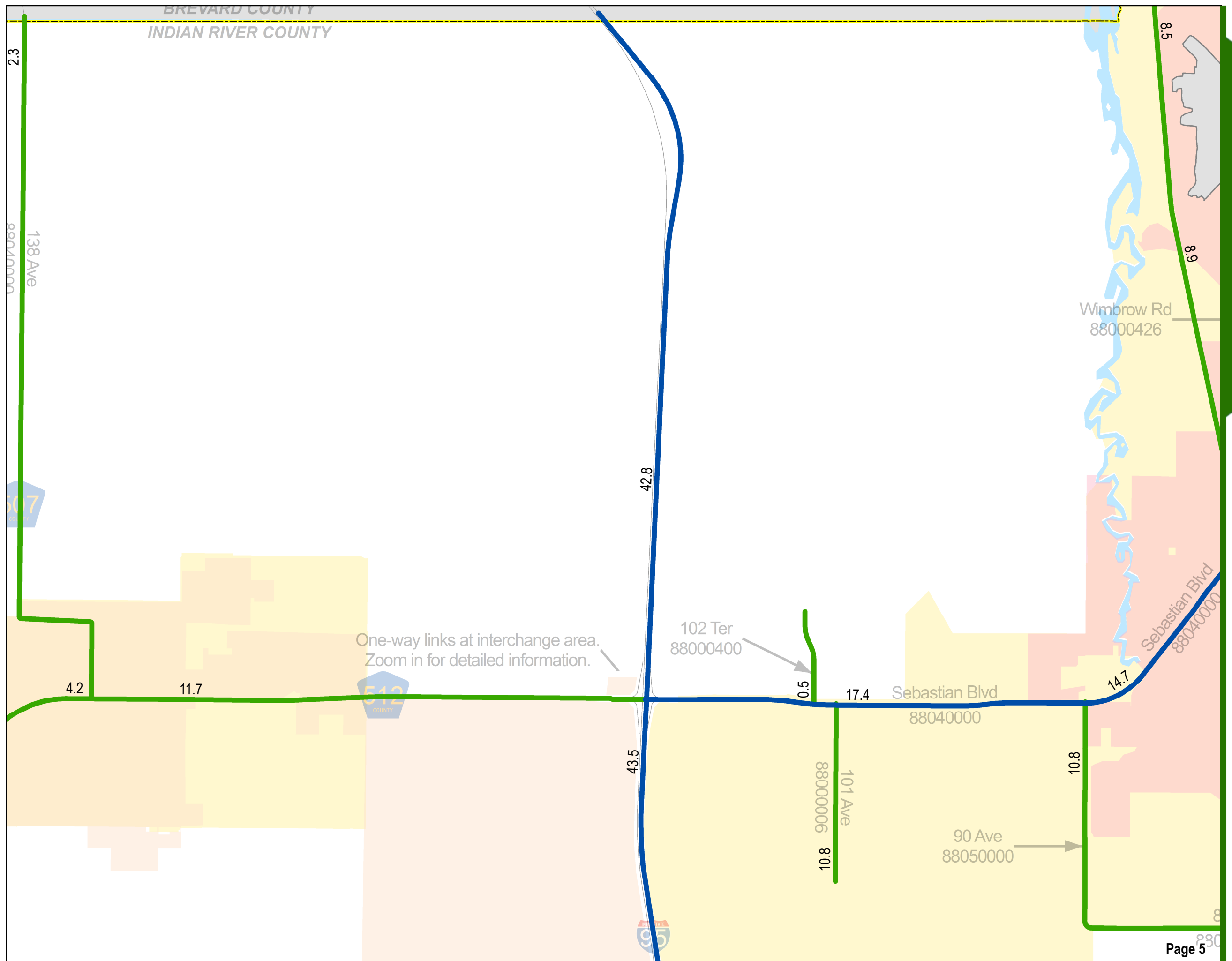


xxx: AADT in 1,000s



Production Date: 11/12/2017

This data is accurate up to date of production. For further details, please reference the general disclaimer found in front of the document.




INDIAN RIVER COUNTY

2016 DAILY LEVEL OF SERVICE (LOS)

FDOT DISTRICT IV

**LEVEL OF SERVICE
ASSESSMENT REPORT**



LEGEND

Number of Lanes

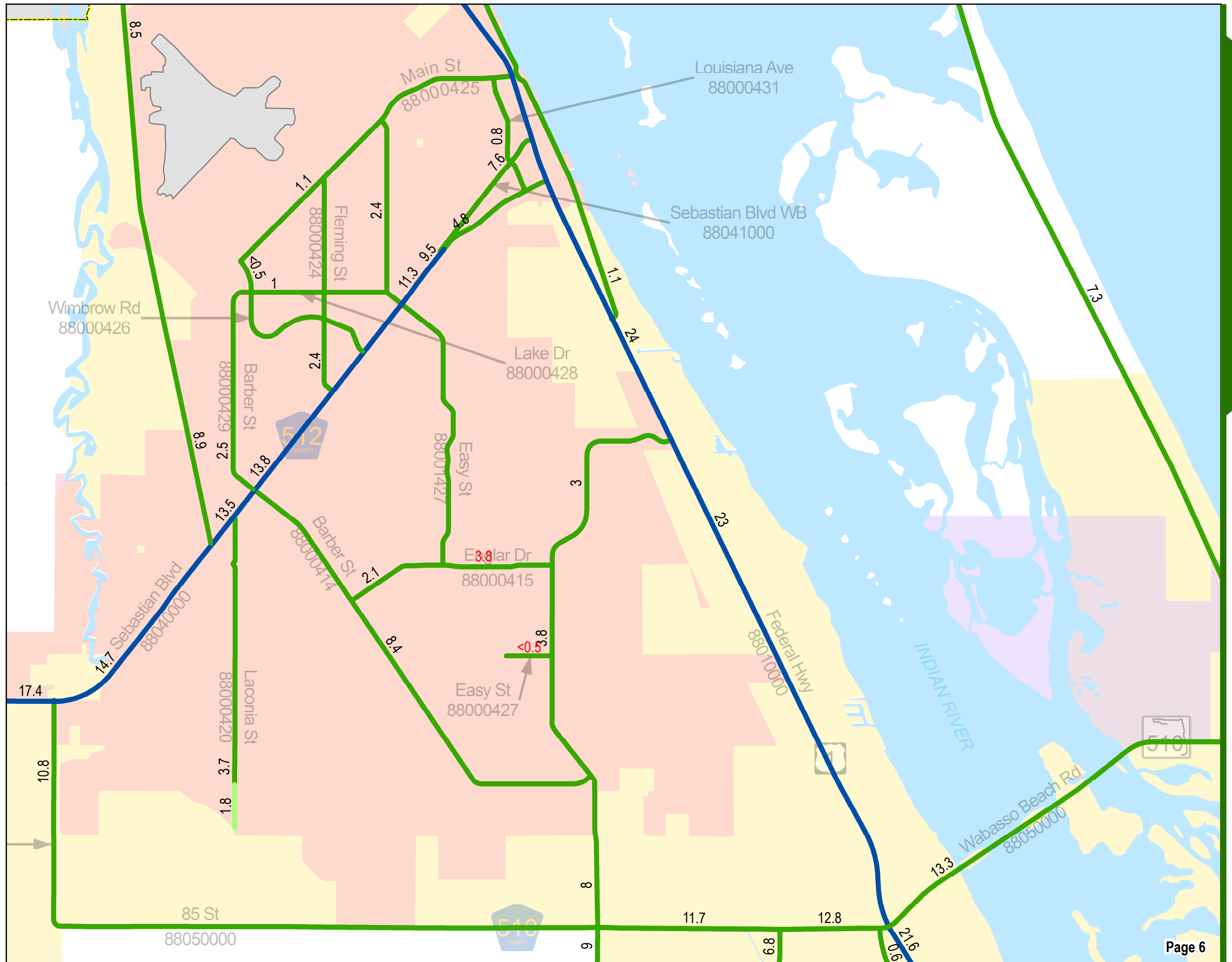


xxx: AADT in 1,000s




Production Date: 11/12/2017

This data is accurate up to date of production. For further details, please reference the general disclaimer found in front of the document.



FDOT DISTRICT IV

**LEVEL OF SERVICE
ASSESSMENT REPORT**



LEGEND

Number of Lanes

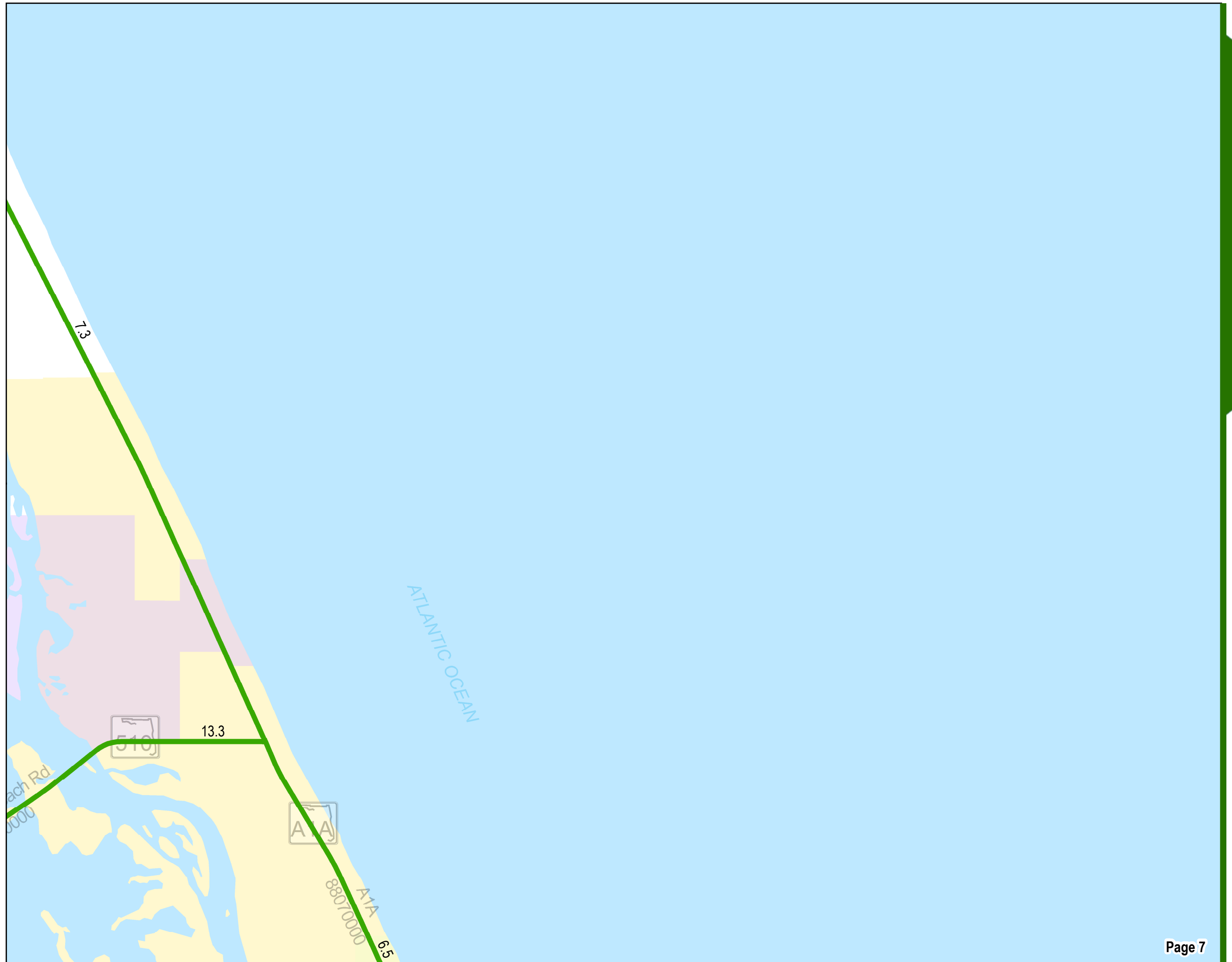


xxx: AADT in 1,000s




Production Date: 11/12/2017

This data is accurate up to date of production. For further details, please reference the general disclaimer found in front of the document.



FDOT DISTRICT IV

**LEVEL OF SERVICE
ASSESSMENT REPORT**



LEGEND

Number of Lanes

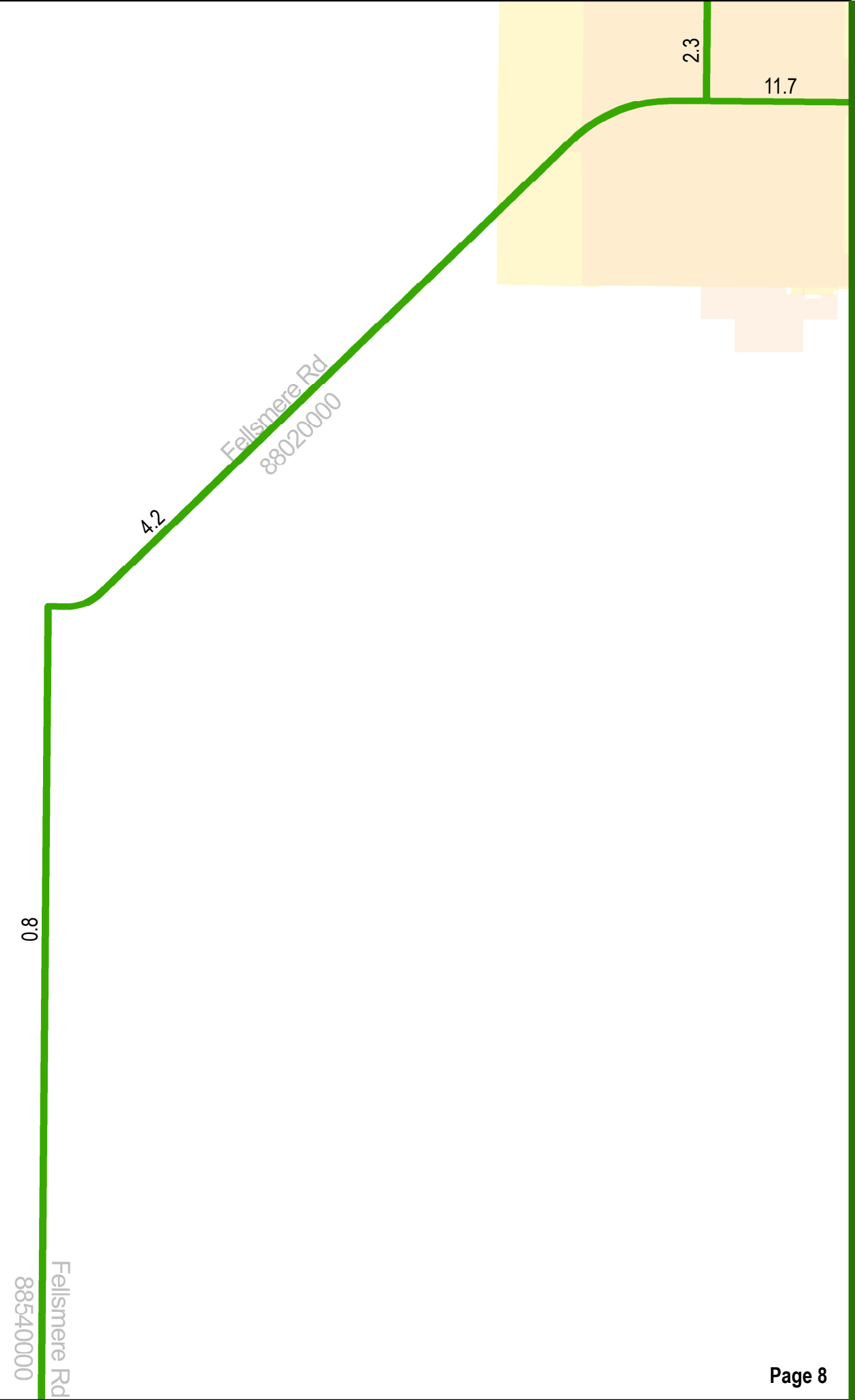


xxx: AADT in 1,000s



Production Date: 11/12/2017

This data is accurate up to date of production. For further details, please reference the general disclaimer found in front of the document.




INDIAN RIVER COUNTY

2016 DAILY LEVEL OF SERVICE (LOS)

FDOT DISTRICT IV

**LEVEL OF SERVICE
ASSESSMENT REPORT**



LEGEND

Number of Lanes

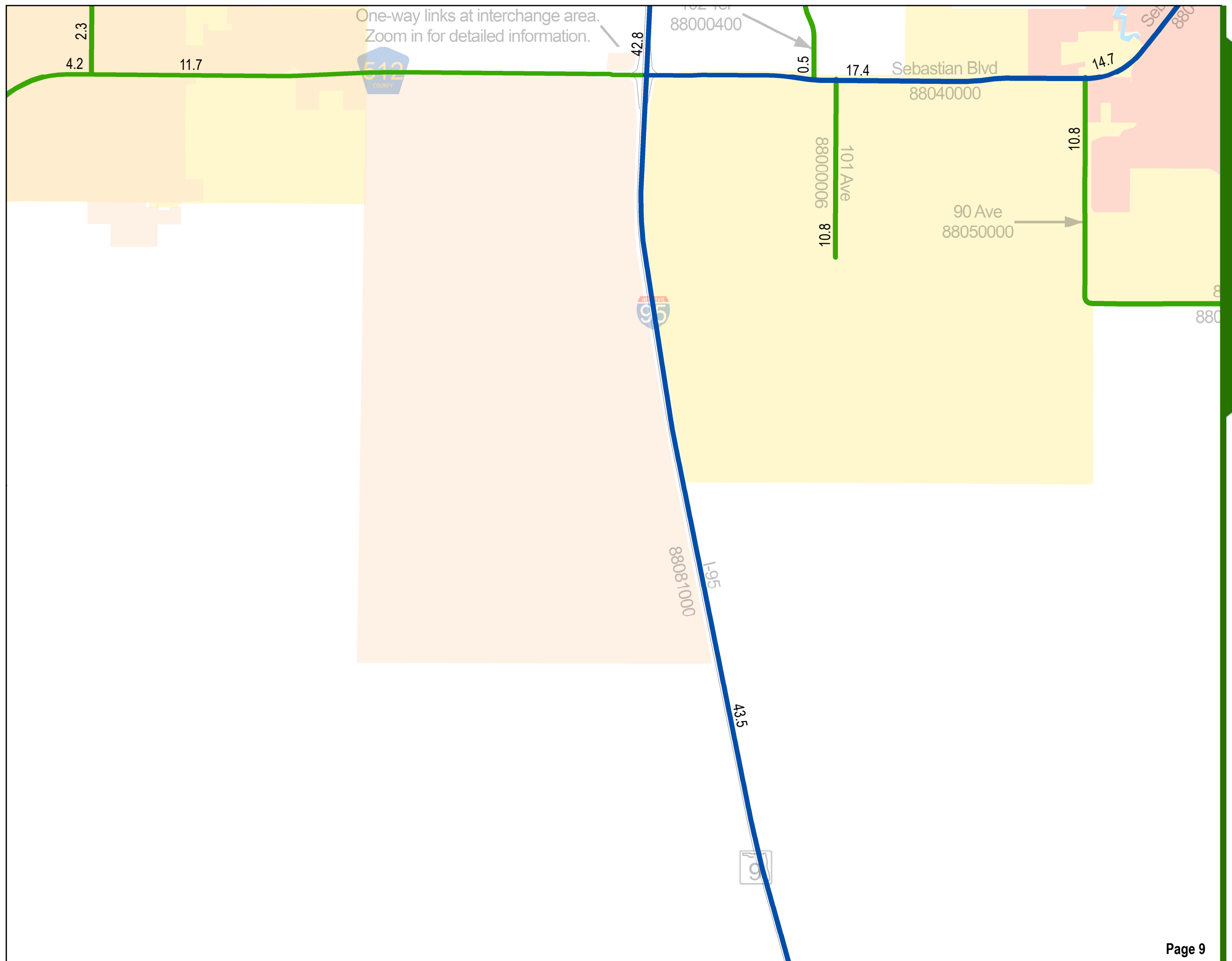


xxx: AADT in 1,000s



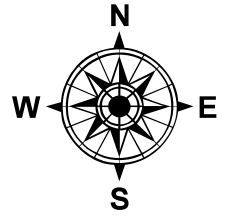
Production Date: 11/12/2017

This data is accurate up to date of production. For further details, please reference the general disclaimer found in front of the document.



2016 DAILY LEVEL OF SERVICE (LOS)

FDOT DISTRICT IV
LEVEL OF SERVICE
ASSESSMENT REPORT



LEGEND

Number of Lanes

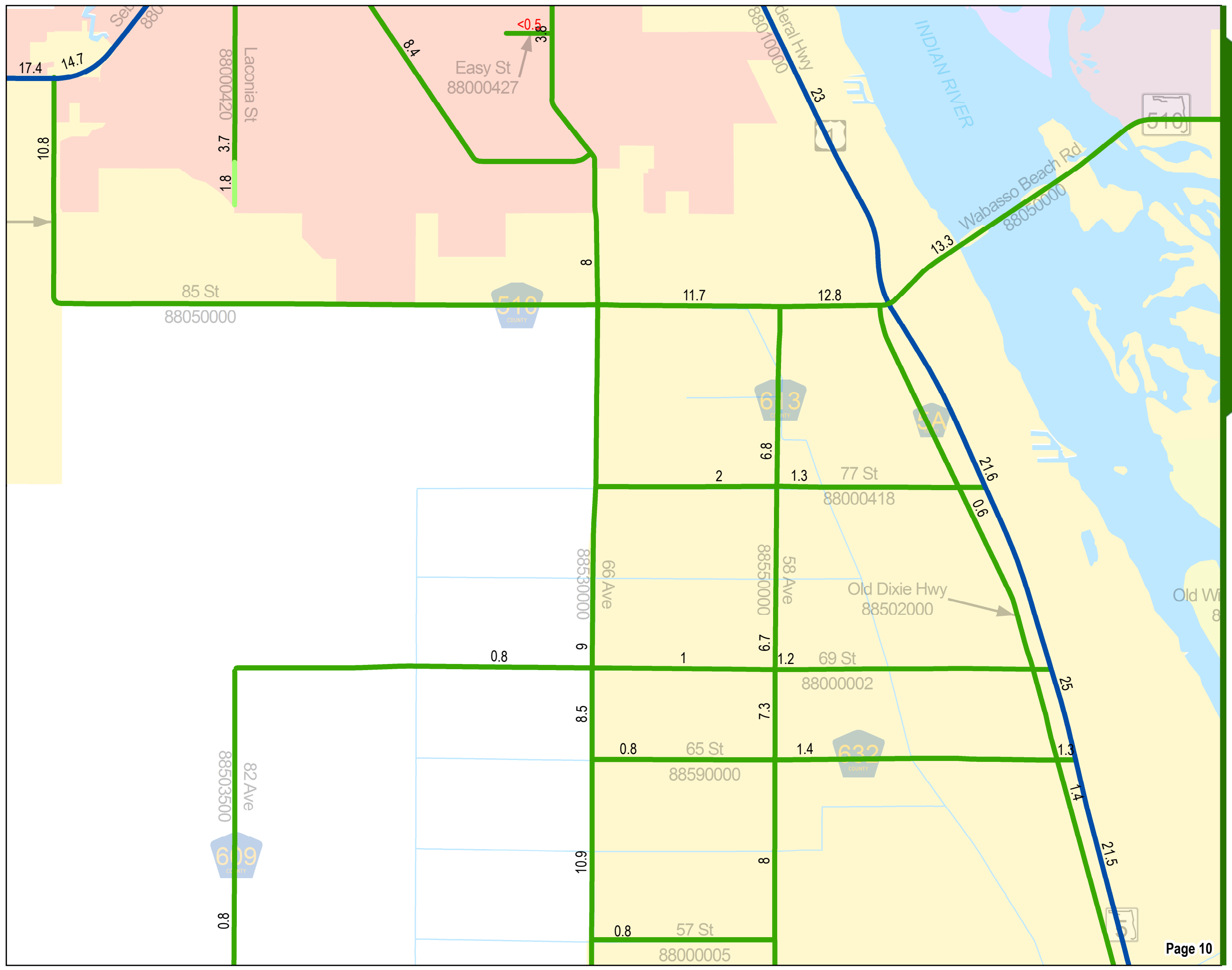
- 1
- 2
- 3
- 4
- 5
- 6
- 7
- 8
- 9
- 10
- >10

xxx: AADT in 1,000s



Production Date: 11/12/2017

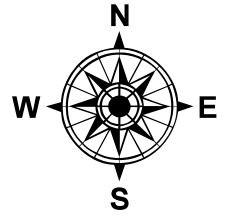
This data is accurate up to date of production. For further details, please reference the general disclaimer found in front of the document.



INDIAN RIVER COUNTY


2016 DAILY LEVEL OF SERVICE (LOS)

FDOT DISTRICT IV
LEVEL OF SERVICE
ASSESSMENT REPORT



LEGEND

Number of Lanes

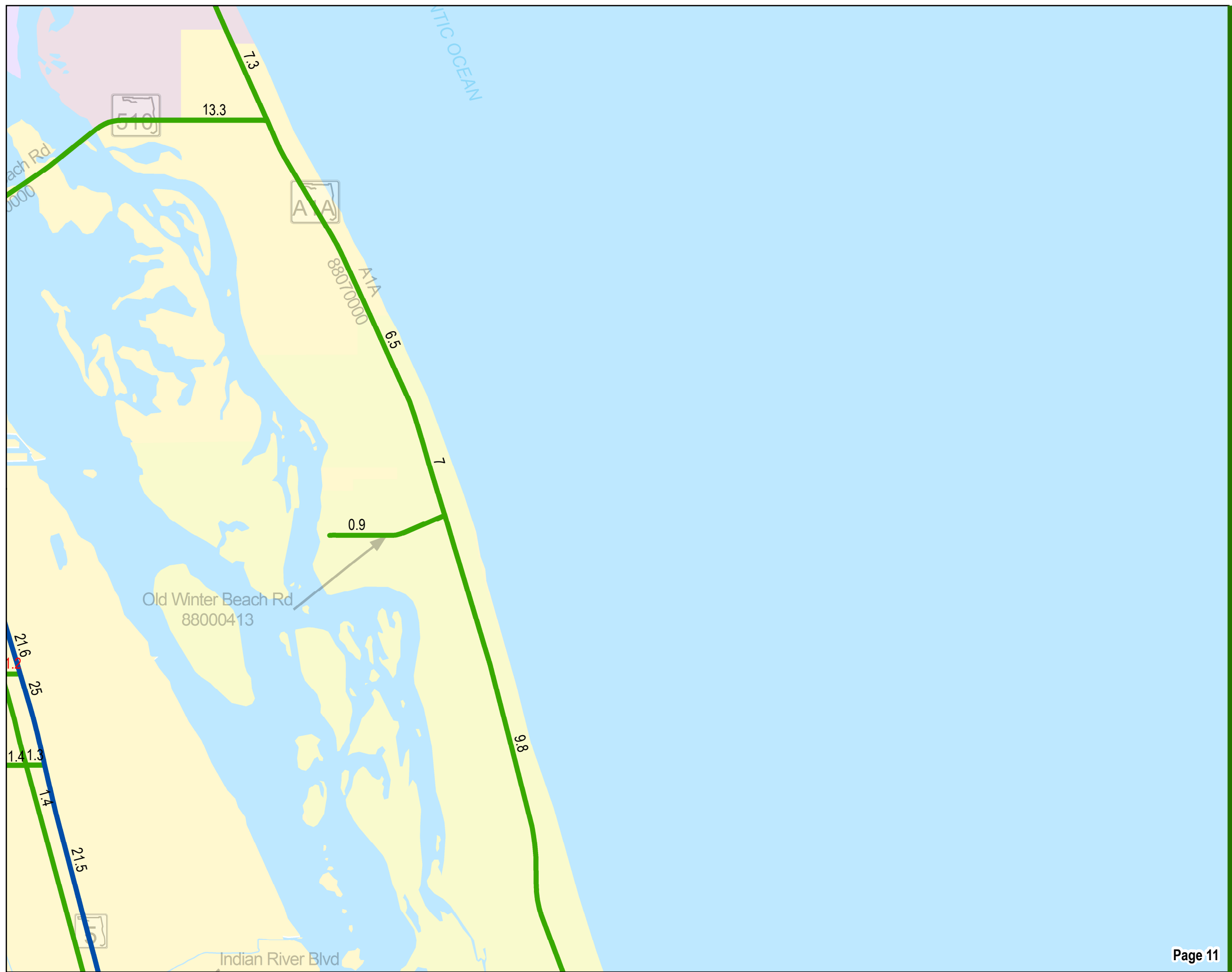


xxx: AADT in 1,000s




Production Date: 11/12/2017

This data is accurate up to date of production. For further details, please reference the general disclaimer found in front of the document.



FDOT DISTRICT IV

LEVEL OF SERVICE
ASSESSMENT REPORT



LEGEND

Number of Lanes



xxx: AADT in 1,000s




Production Date: 11/12/2017

This data is accurate up to date of production. For further details, please reference the general disclaimer found in front of the document.



FDOT DISTRICT IV

**LEVEL OF SERVICE
ASSESSMENT REPORT**



LEGEND

Number of Lanes



xxx: AADT in 1,000s



Production Date: 11/12/2017

This data is accurate up to date of production. For further details, please reference the general disclaimer found in front of the document.

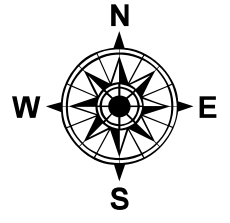
Fellsmere Rd
88540000



Fellsmere Rd
88540000

8.0

FDOT DISTRICT IV
LEVEL OF SERVICE
ASSESSMENT REPORT



LEGEND

Number of Lanes


-  1
-  2
-  3
-  4
-  5
-  6
-  7
-  8
-  9
-  10
-  >10

xxx: AADT in 1,000s




Production Date: 11/12/2017

This data is accurate up to date of production. For further details, please reference the general disclaimer found in front of the document.



FDOT DISTRICT IV

**LEVEL OF SERVICE
ASSESSMENT REPORT**



LEGEND

Number of Lanes

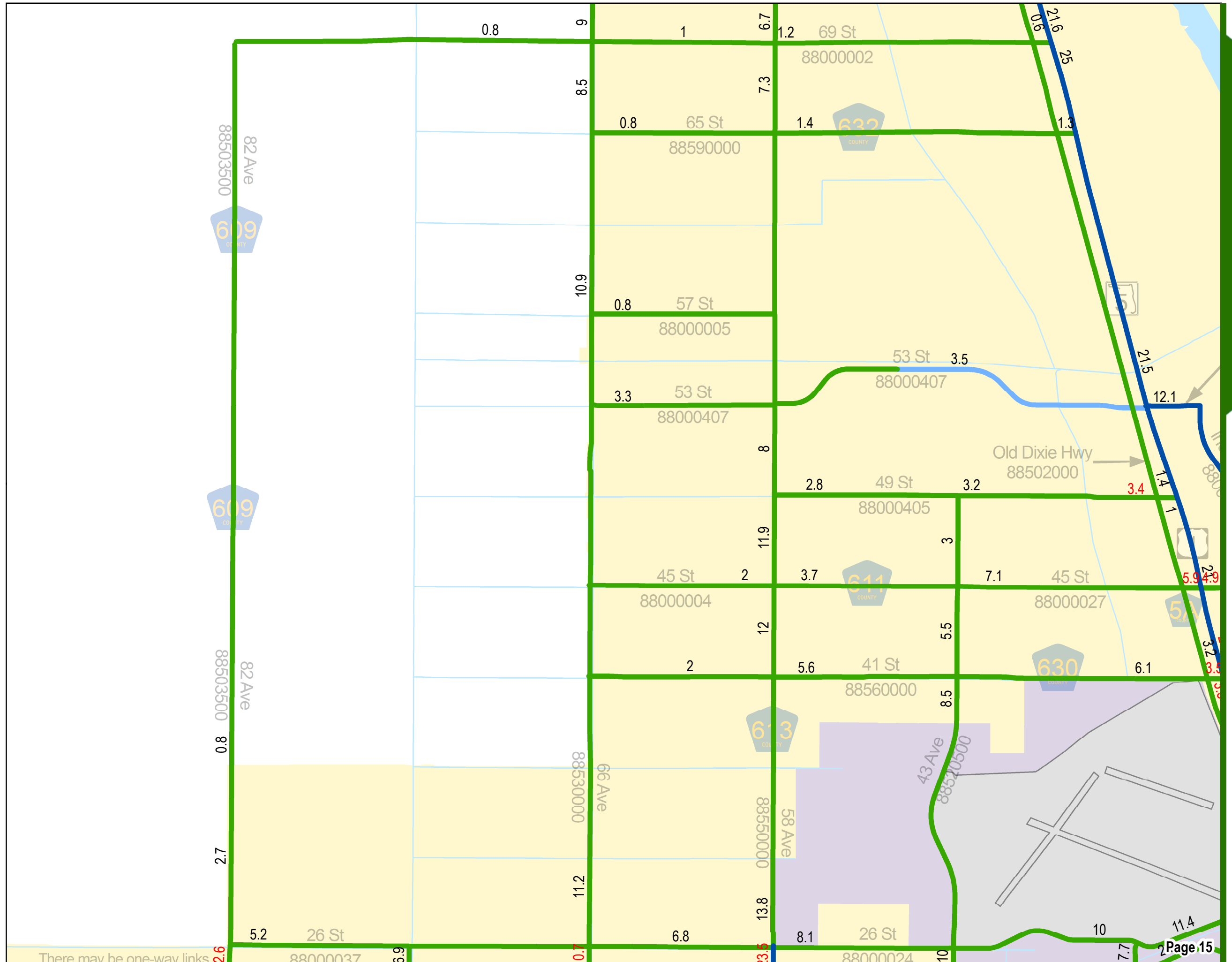


xxx: AADT in 1,000s



Production Date: 11/12/2017

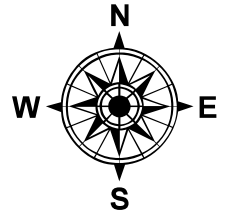
This data is accurate up to date of production. For further details, please reference the general disclaimer found in front of the document.



INDIAN RIVER COUNTY

2016 DAILY LEVEL OF SERVICE (LOS)

FDOT DISTRICT IV
LEVEL OF SERVICE
ASSESSMENT REPORT



LEGEND

Number of Lanes

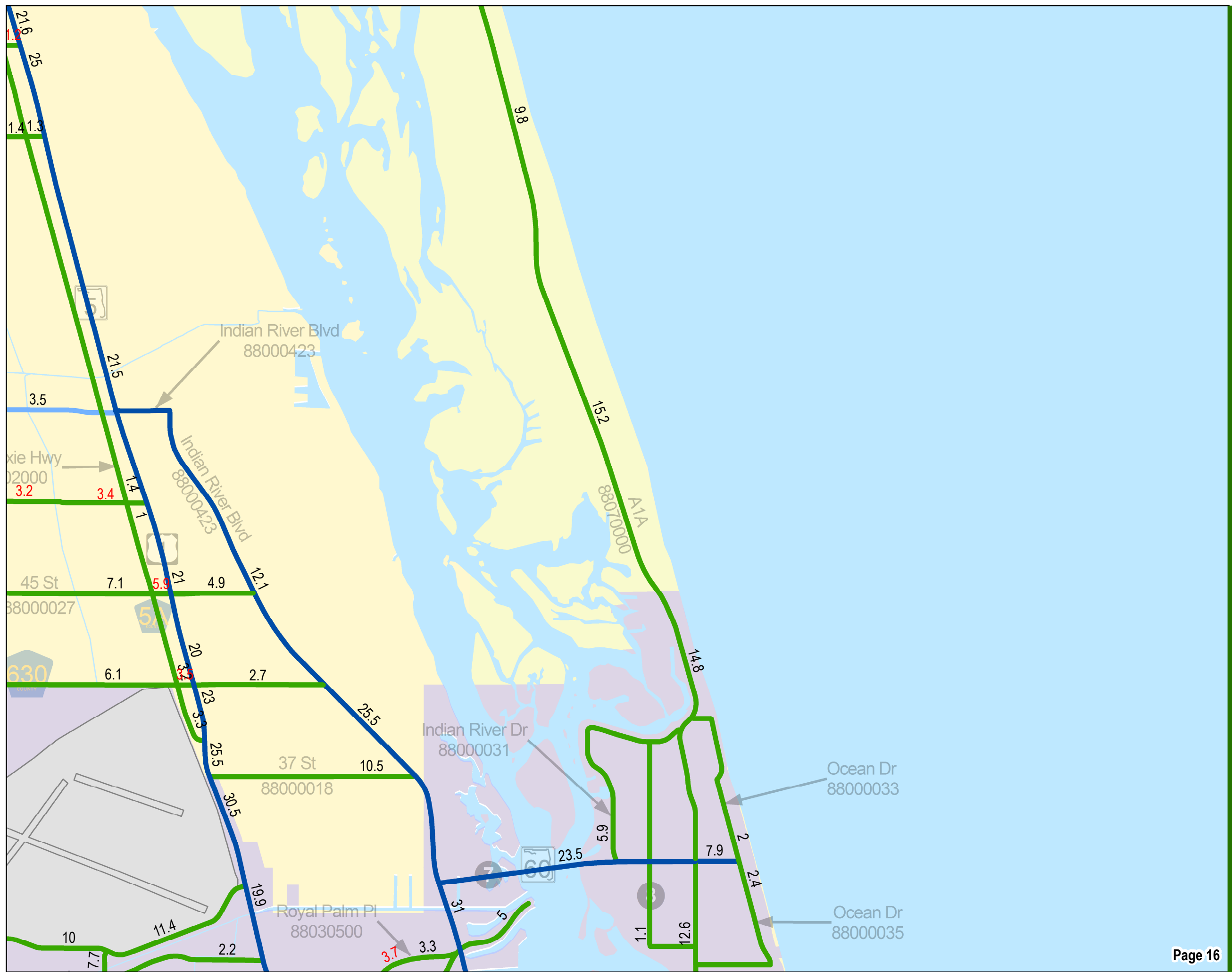
- 1
- 2
- 3
- 4
- 5
- 6
- 7
- 8
- 9
- 10
- >10

xxx: AADT in 1,000s




Production Date: 11/12/2017

This data is accurate up to date of production. For further details, please reference the general disclaimer found in front of the document.



FDOT DISTRICT IV
LEVEL OF SERVICE
ASSESSMENT REPORT



LEGEND

Number of Lanes

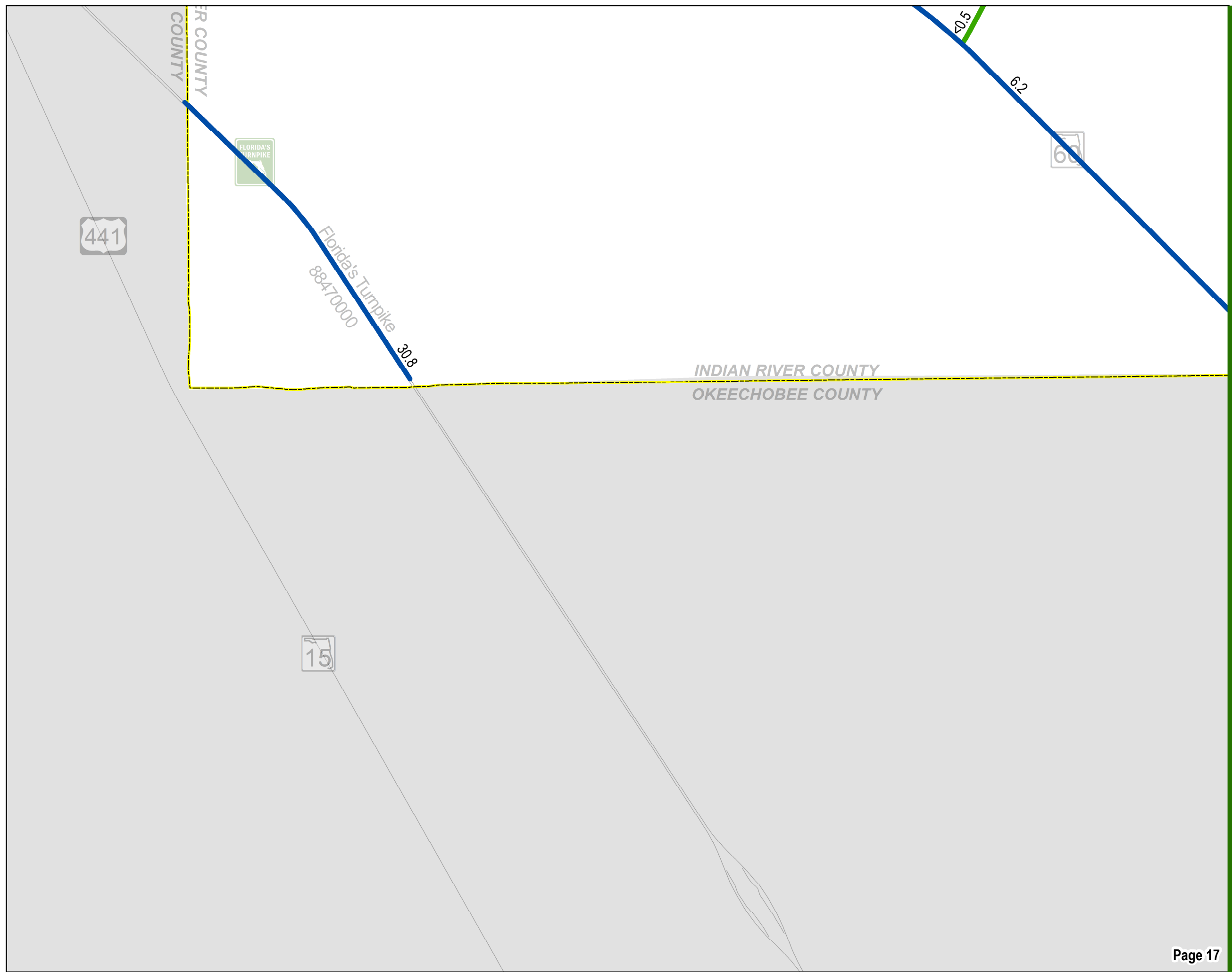
- 1
- 2
- 3
- 4
- 5
- 6
- 7
- 8
- 9
- 10
- >10

xxx: AADT in 1,000s

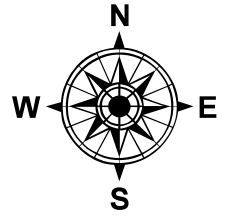


Production Date: 11/12/2017

This data is accurate up to date of production. For further details, please reference the general disclaimer found in front of the document.



FDOT DISTRICT IV
LEVEL OF SERVICE
ASSESSMENT REPORT



LEGEND

Number of Lanes

-  1
-  2
-  3
-  4
-  5
-  6
-  7
-  8
-  9
-  10
-  >10

xxx: AADT in 1,000s





Production Date: 11/12/2017

This data is accurate up to date of production. For further details, please reference the general disclaimer found in front of the document.




6.2



FDOT DISTRICT IV

**LEVEL OF SERVICE
ASSESSMENT REPORT**



LEGEND

Number of Lanes

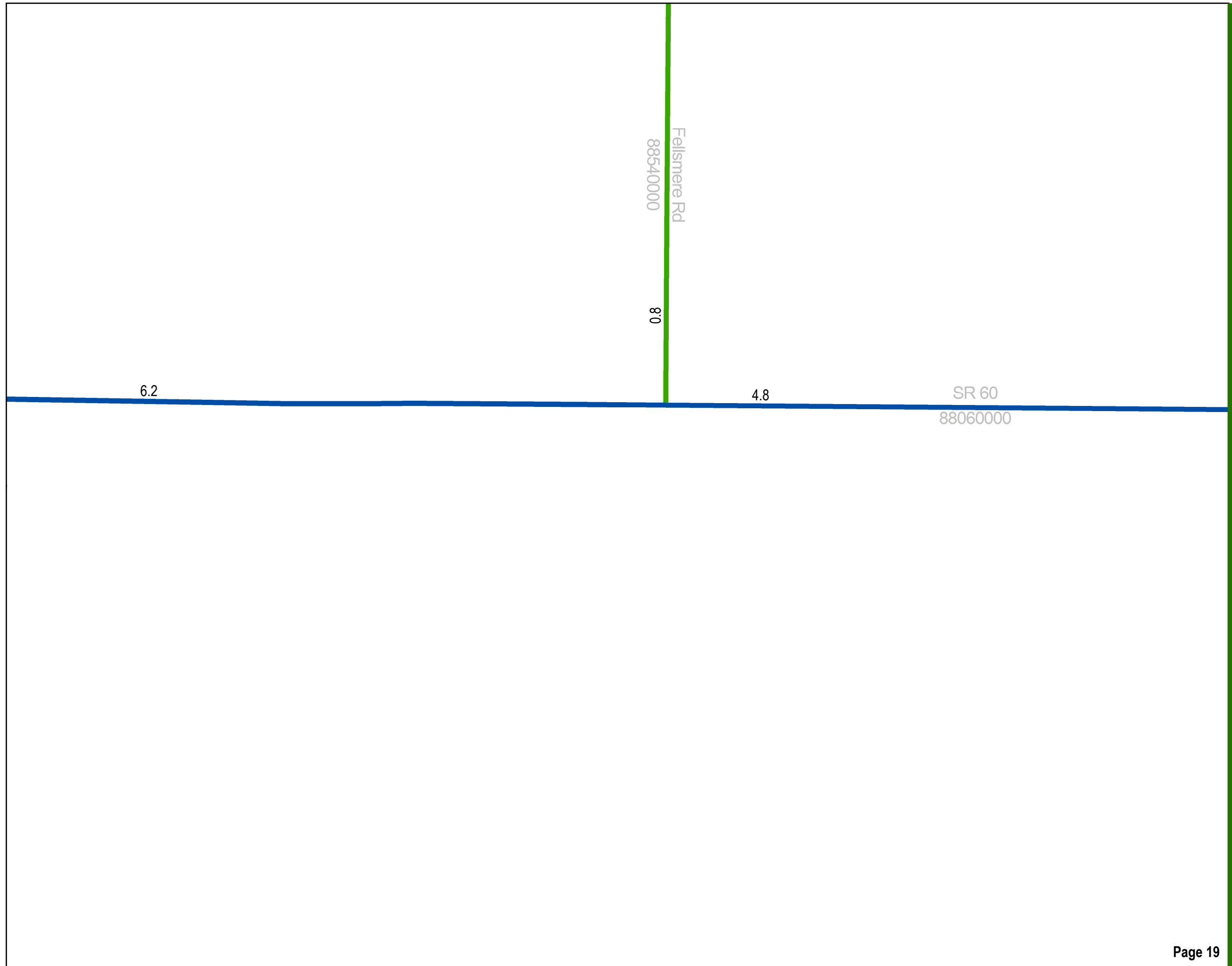


xxx: AADT in 1,000s




Production Date: 11/12/2017

This data is accurate up to date of production. For further details, please reference the general disclaimer found in front of the document.



FDOT DISTRICT IV

LEVEL OF SERVICE
ASSESSMENT REPORT



LEGEND

Number of Lanes

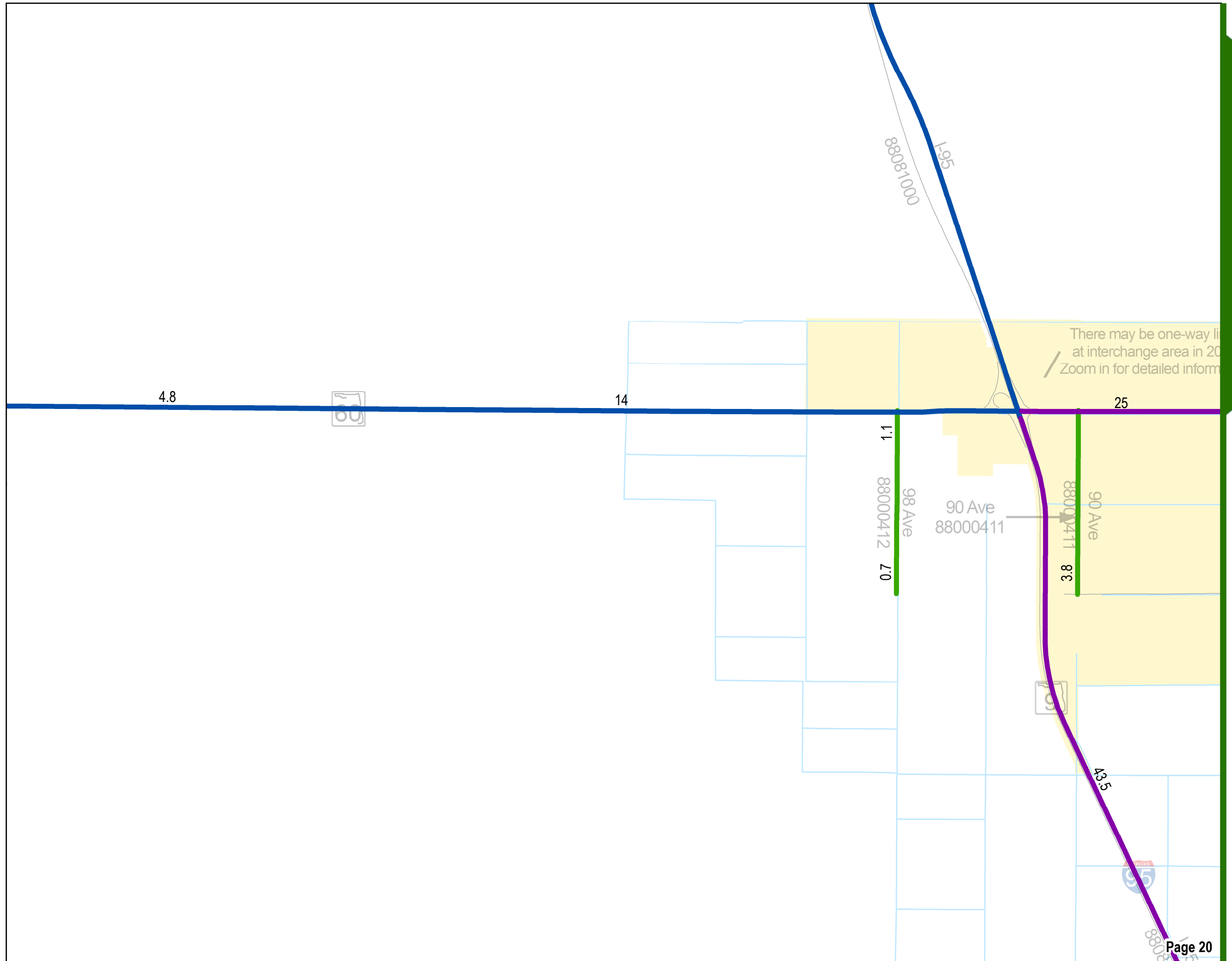


xxx: AADT in 1,000s




Production Date: 11/12/2017

This data is accurate up to date of production. For further details, please reference the general disclaimer found in front of the document.



FDOT DISTRICT IV

**LEVEL OF SERVICE
ASSESSMENT REPORT**



LEGEND

Number of Lanes

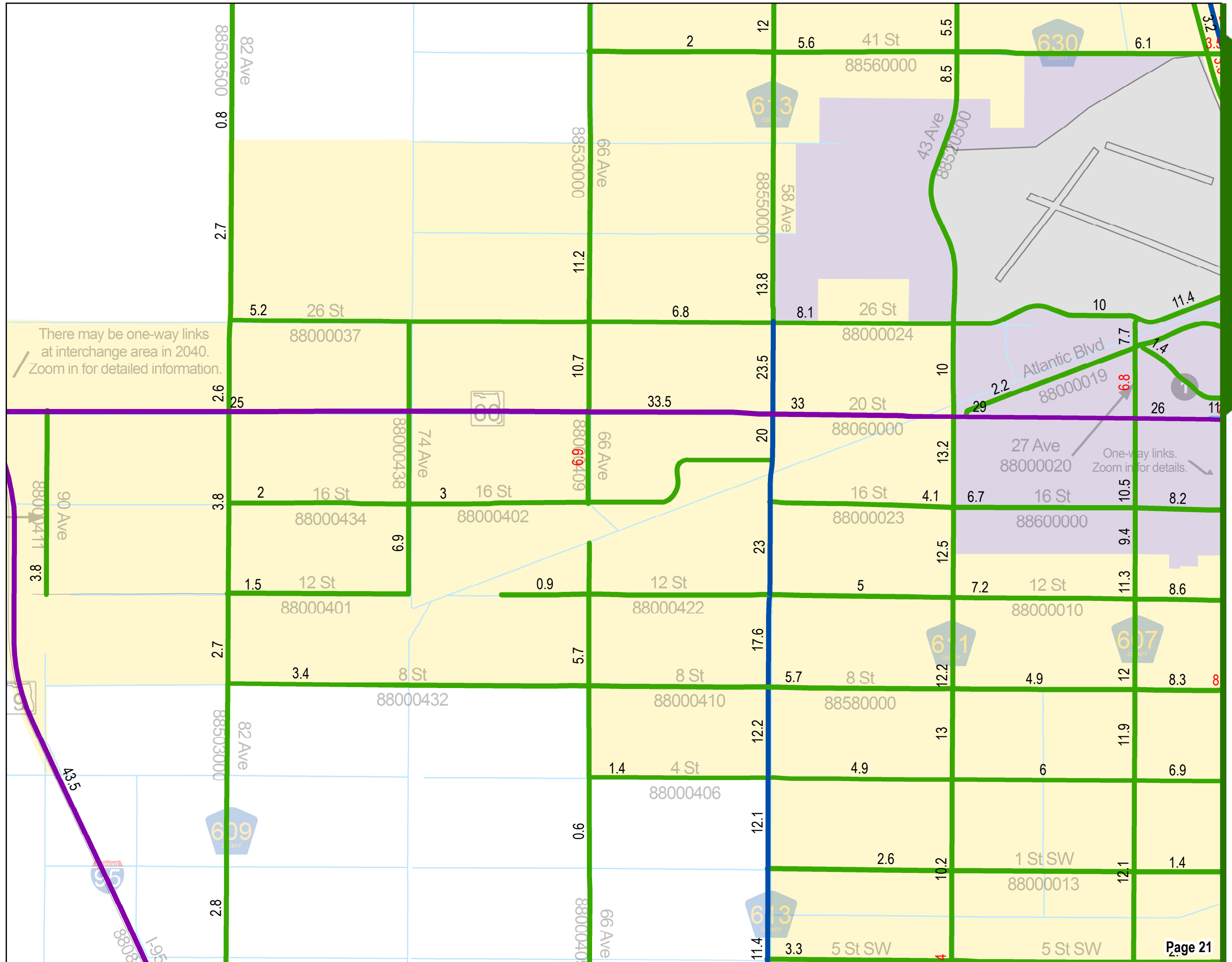


xxx: AADT in 1,000s



Production Date: 11/12/2017


This data is accurate up to date of production. For further details, please reference the general disclaimer found in front of the document.



INDIAN RIVER COUNTY


2016 DAILY LEVEL OF SERVICE (LOS)

FDOT DISTRICT IV
LEVEL OF SERVICE
ASSESSMENT REPORT



LEGEND

Number of Lanes

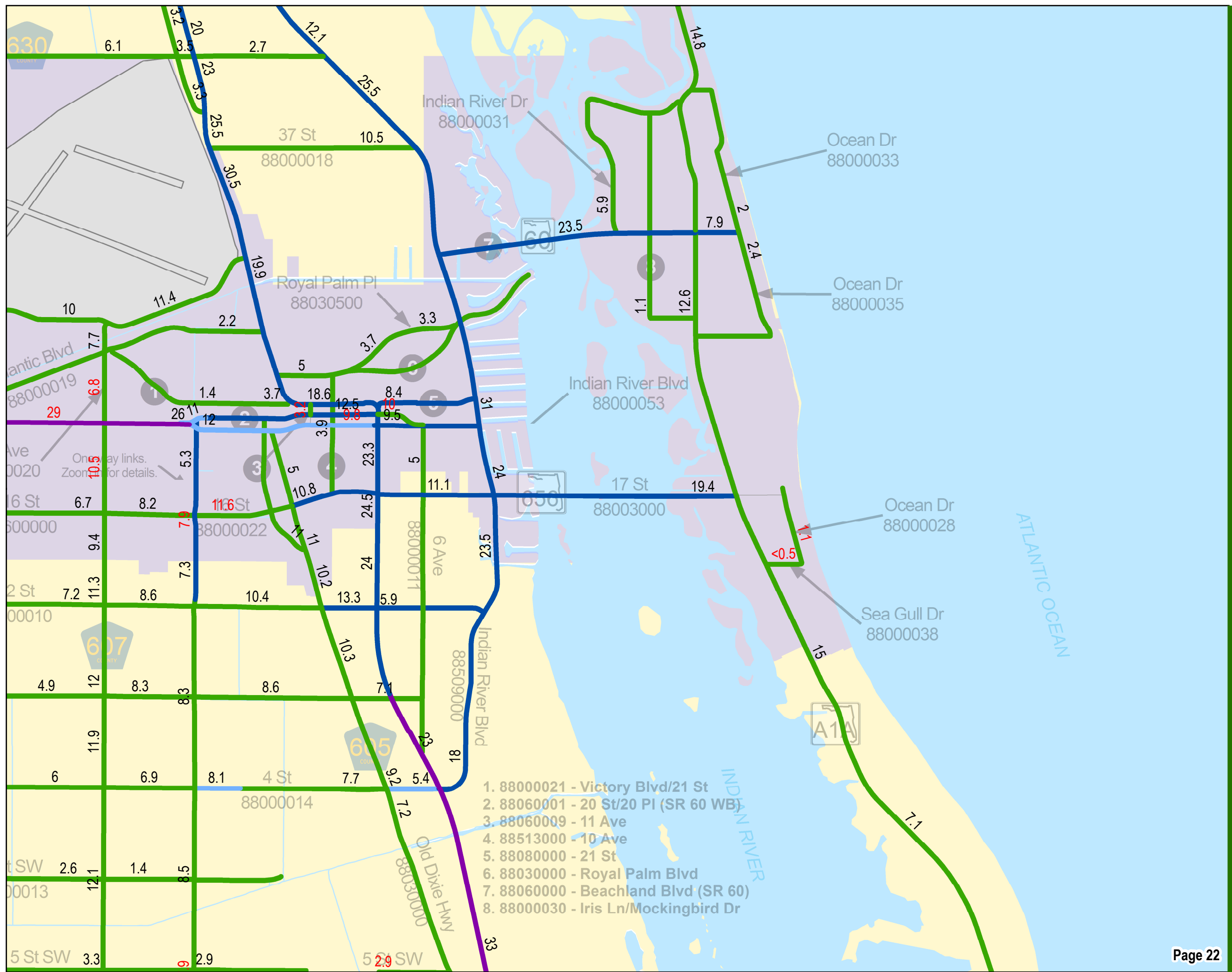


xxx: AADT in 1,000s




Production Date: 11/12/2017

This data is accurate up to date of production. For further details, please reference the general disclaimer found in front of the document.



FDOT DISTRICT IV

**LEVEL OF SERVICE
ASSESSMENT REPORT**



LEGEND

Number of Lanes

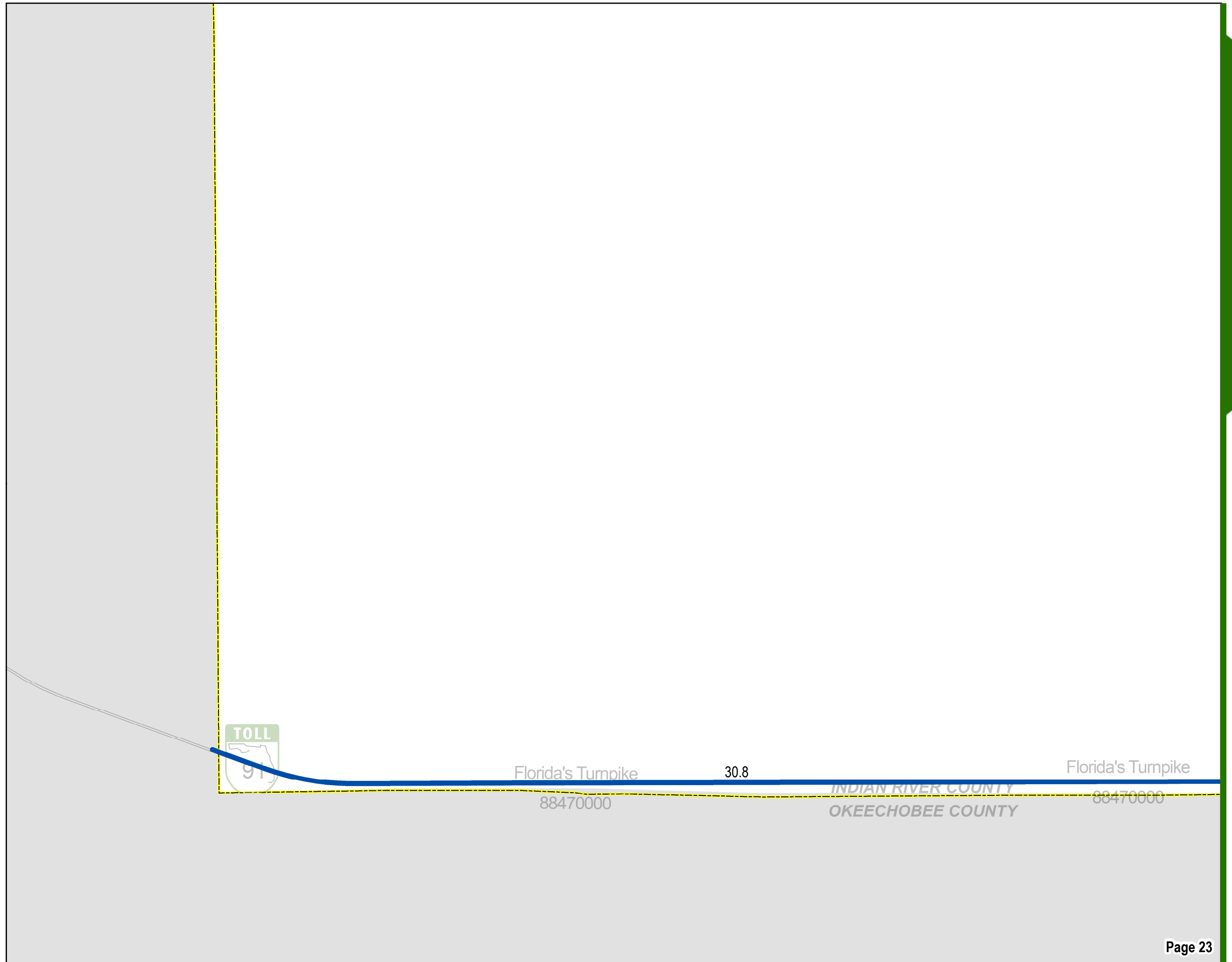


xxx: AADT in 1,000s




Production Date: 11/12/2017

This data is accurate up to date of production. For further details, please reference the general disclaimer found in front of the document.



FDOT DISTRICT IV

**LEVEL OF SERVICE
ASSESSMENT REPORT**



LEGEND

Number of Lanes

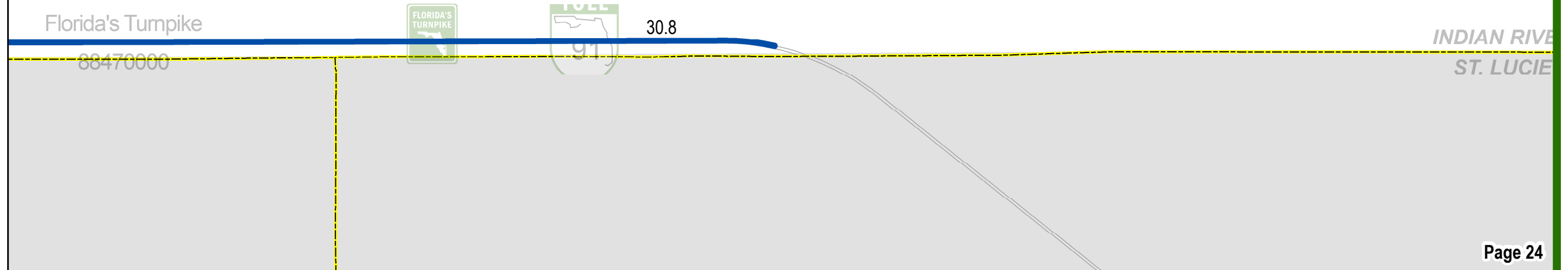


xxx: AADT in 1,000s




Production Date: 11/12/2017

This data is accurate up to date of production. For further details, please reference the general disclaimer found in front of the document.



FDOT DISTRICT IV

**LEVEL OF SERVICE
ASSESSMENT REPORT**



LEGEND

Number of Lanes


-  1
-  2
-  3
-  4
-  5
-  6
-  7
-  8
-  9
-  10
-  >10

xxx: AADT in 1,000s



Production Date: 11/12/2017

This data is accurate up to date of production. For further details, please reference the general disclaimer found in front of the document.




INDIAN RIVER COUNTY
ST. LUCIE COUNTY

INDIAN RIVER COUNTY

2016 DAILY LEVEL OF SERVICE (LOS)

FDOT DISTRICT IV

**LEVEL OF SERVICE
ASSESSMENT REPORT**



LEGEND

Number of Lanes

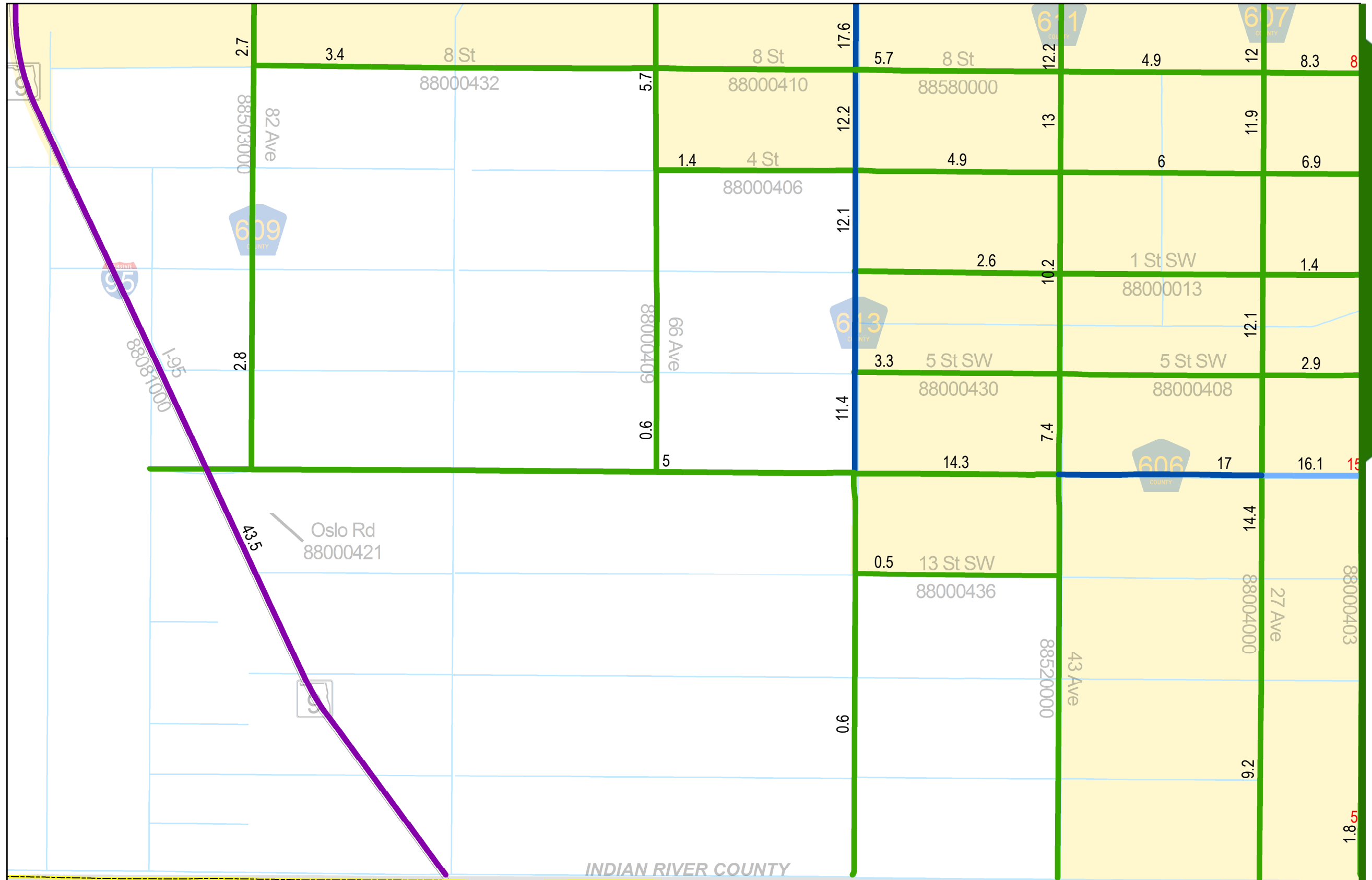


xxx: AADT in 1,000s



Production Date: 11/12/2017

This data is accurate up to date of production. For further details, please reference the general disclaimer found in front of the document.




INDIAN RIVER COUNTY

2016 DAILY LEVEL OF SERVICE (LOS)

FDOT DISTRICT IV

**LEVEL OF SERVICE
ASSESSMENT REPORT**



LEGEND

Number of Lanes



xxx: AADT in 1,000s



Production Date: 11/12/2017

This data is accurate up to date of production. For further details, please reference the general disclaimer found in front of the document.

