

# 2016 AADT AND NUMBER OF LANES: INDEX MAP

## SERIES INFORMATION

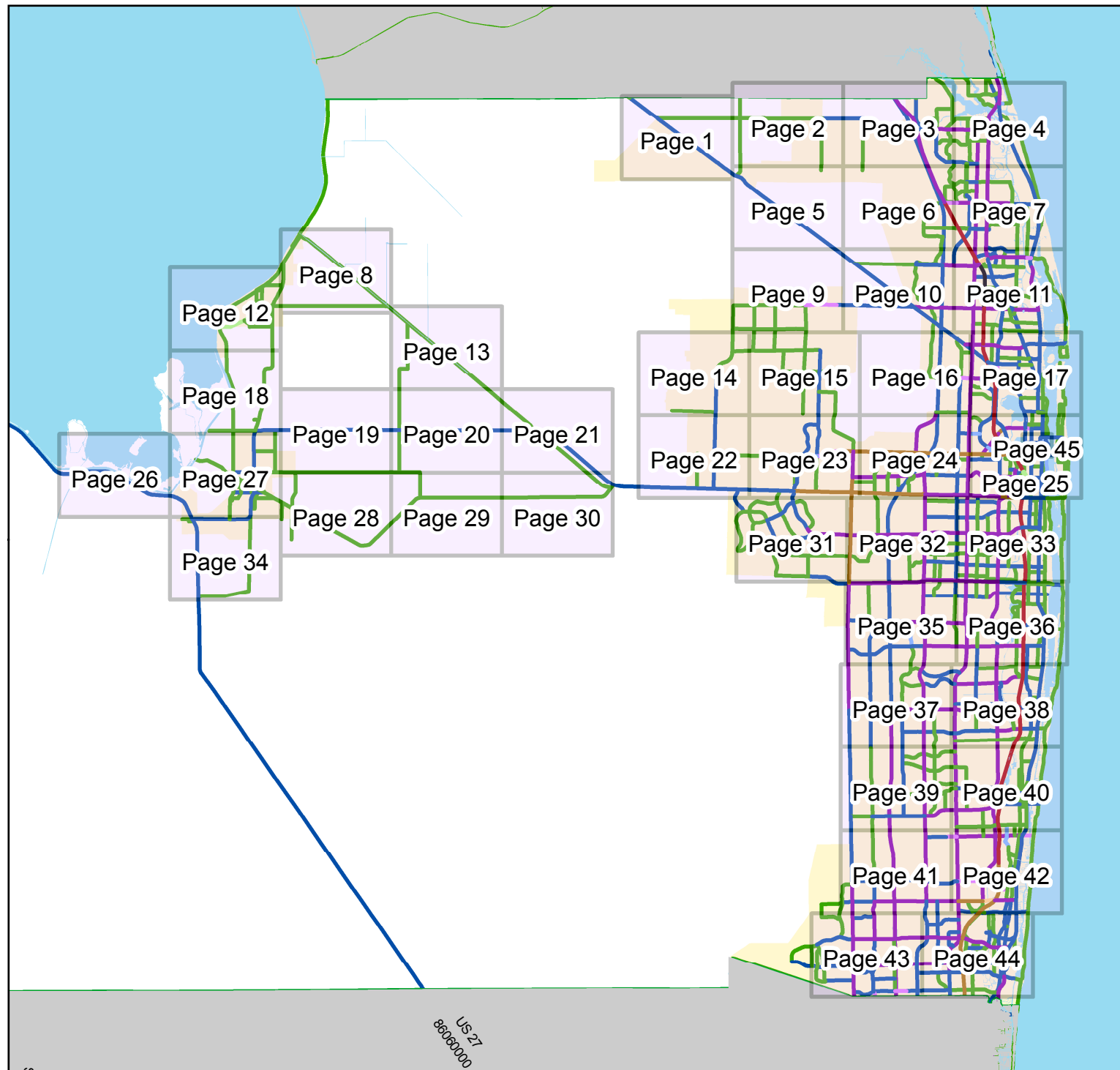
Annual Average Daily Traffic (AADT) measures how busy a roadway is. AADT is defined as total traffic volume of a roadway for a year divided by 365. Number of lanes in the maps indicates total number of through lanes on both directions of a roadway segment. Annual Average Daily Traffic (AADT) measures how busy a roadway is. AADT is defined as total traffic volume of a roadway for a year divided by 365. Number of lanes in the maps indicates total number of through lanes on both directions of a roadway segment. For one-way street segments, number of lanes indicates total number of through lanes of the street segment.

### Note:

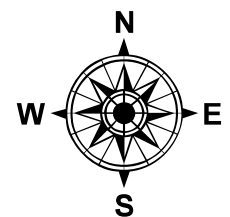
1. The data presented in this map series is accurate up to date of production.
2. The maps are intended for planning purposes only.
3. All AADT are expressed in thousands.
4. The 2016 AADT and Number of Lanes reported along state roadways are consistent with the FDOT Annual LOS Reporting.
5. The 2016 AADT and Number of Lanes reported along the non-state roadways are from 2016 Florida Transportation Information DVD.

### Data Source:

1. Florida Transportation Information 2016.
2. FDOT Annual LOS reporting, July 2017.
3. Base map is developed and maintained by the FDOT Transportation Statistics (TranStat) Office.



## LEGEND



- County Boundaries
- Road Network
- FHWA Urban Area

## Number of Lanes

- |                                             |                                         |                                          |
|---------------------------------------------|-----------------------------------------|------------------------------------------|
| <span style="color: lightgreen;">—</span> 1 | <span style="color: purple;">—</span> 5 | <span style="color: red;">—</span> 9     |
| <span style="color: green;">—</span> 2      | <span style="color: blue;">—</span> 6   | <span style="color: orange;">—</span> 10 |
| <span style="color: cyan;">—</span> 3       | <span style="color: brown;">—</span> 7  | <span style="color: black;">—</span> >10 |
| <span style="color: blue;">—</span> 4       | <span style="color: yellow;">—</span> 8 |                                          |

## CONTACT INFORMATION


Shi-Chiang Li  
Chon Wong

[shi-chiang.li@dot.state.fl.us](mailto:shi-chiang.li@dot.state.fl.us)  
[chon.wong@dot.state.fl.us](mailto:chon.wong@dot.state.fl.us)

(954) 777-4655  
(954) 777-4659

**FDOT DISTRICT IV**

**LEVEL OF SERVICE  
ASSESSMENT REPORT**



**LEGEND**

**Number of Lanes**

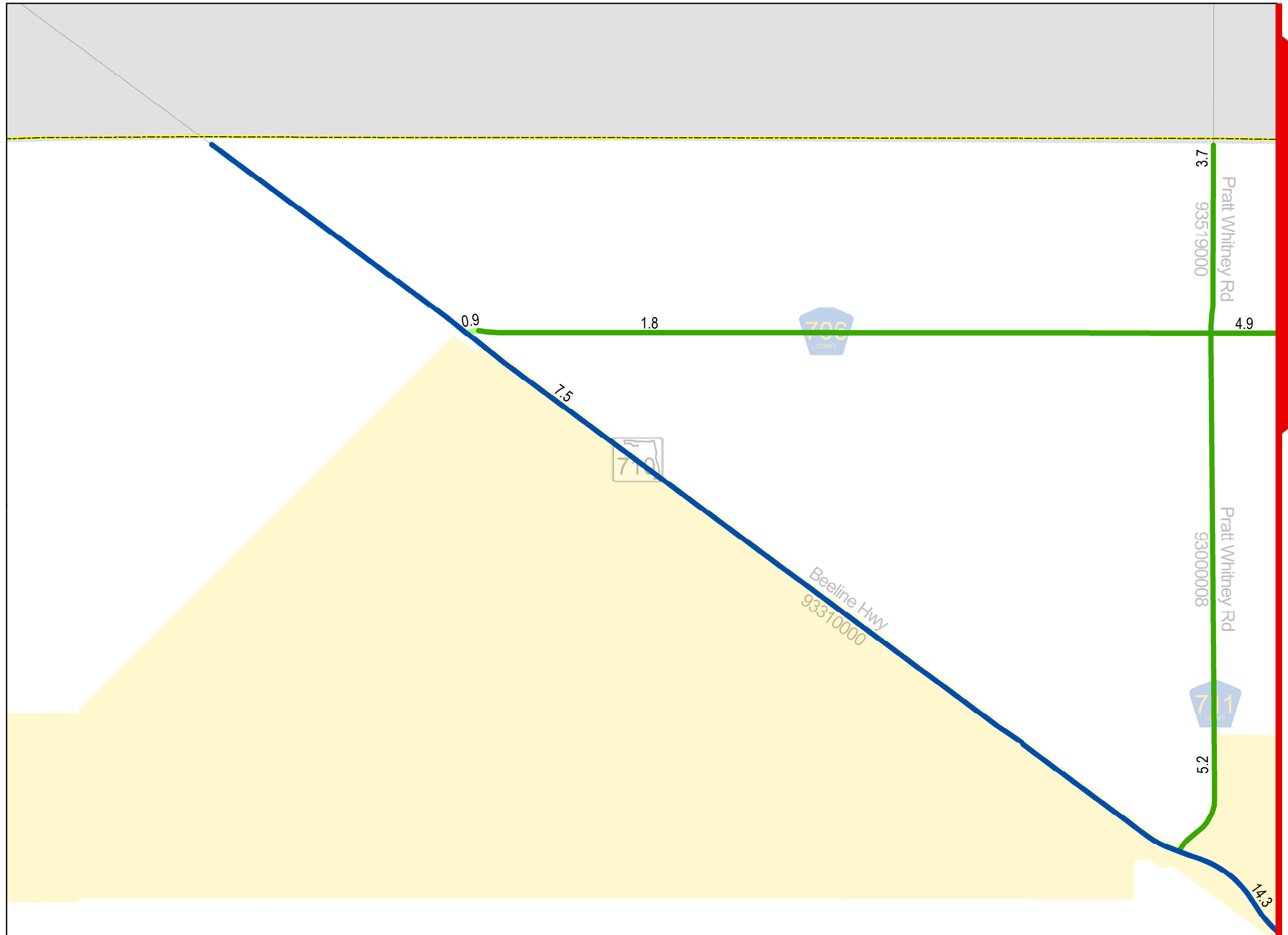
-  1
-  2
-  3
-  4
-  5
-  6
-  7
-  8
-  9
-  10
-  >10

xxx: AADT in 1,000s




**Production Date: 11/12/2017**

*This data is accurate up to date of production. For further details, please reference the general disclaimer found in front of the document.*



**FDOT DISTRICT IV**

**LEVEL OF SERVICE  
ASSESSMENT REPORT**



**LEGEND**

**Number of Lanes**

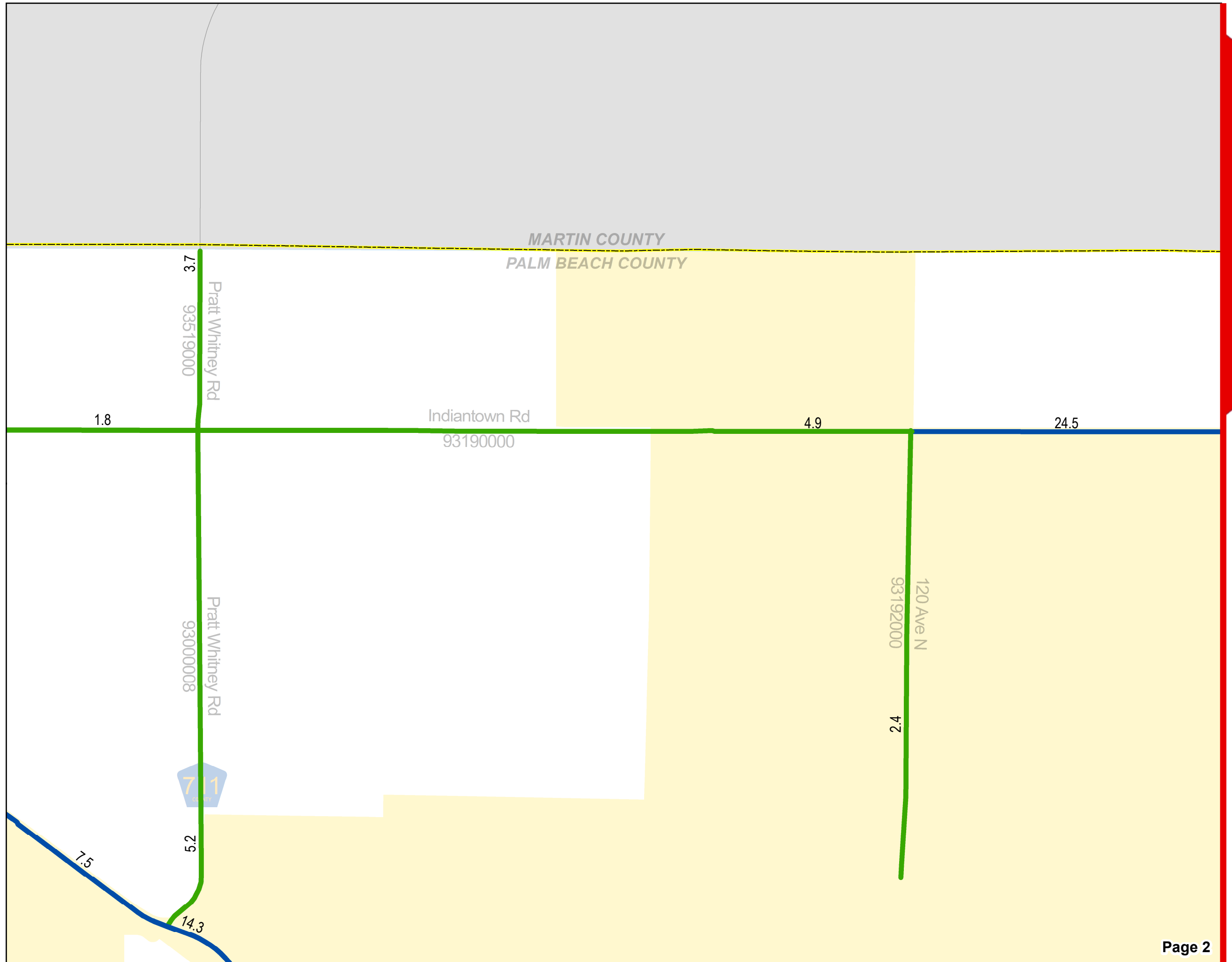


xxx: AADT in 1,000s




**Production Date: 11/12/2017**

*This data is accurate up to date of production. For further details, please reference the general disclaimer found in front of the document.*



**FDOT DISTRICT IV**

**LEVEL OF SERVICE  
ASSESSMENT REPORT**



**LEGEND**

**Number of Lanes**

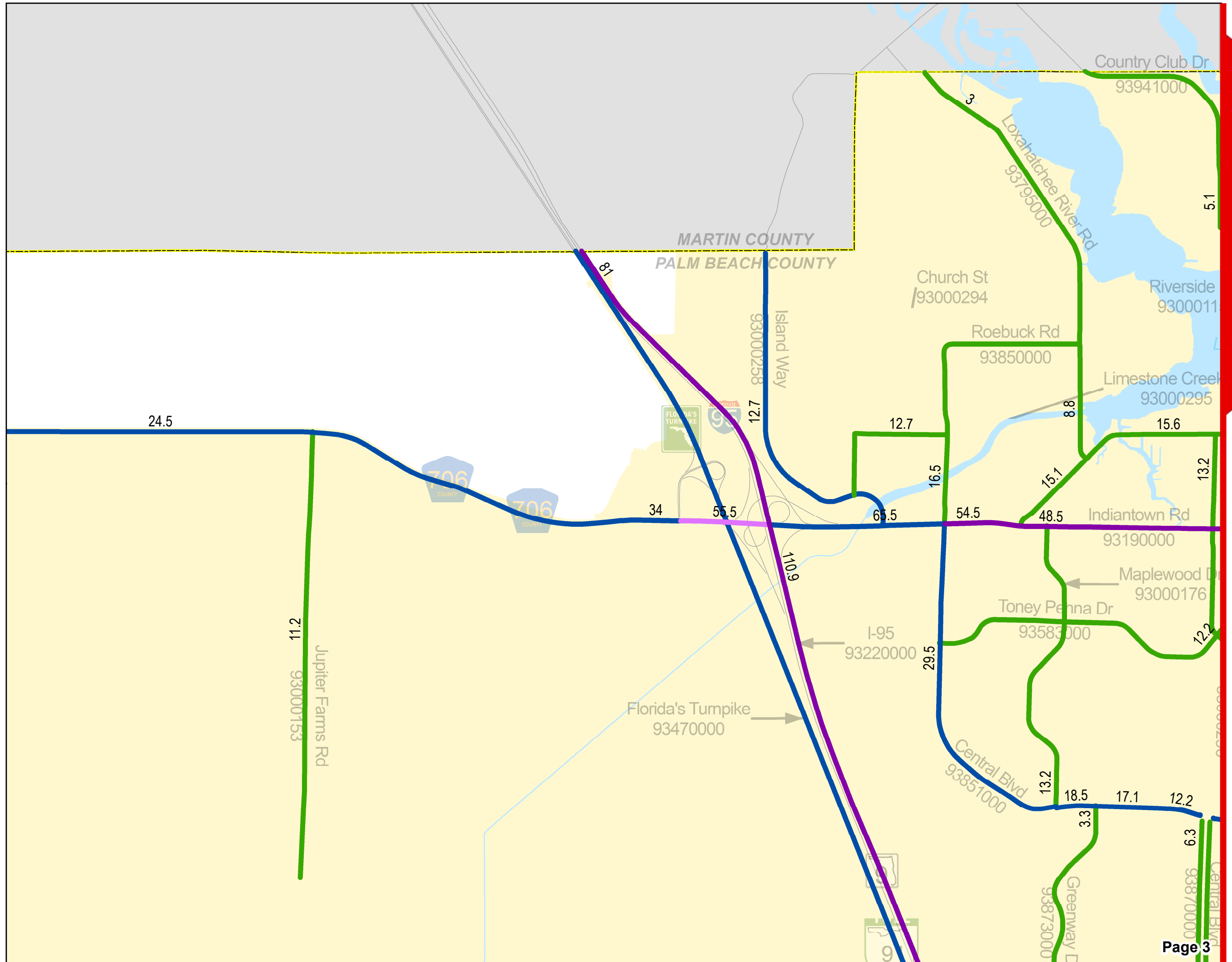


xxx: AADT in 1,000s




**Production Date: 11/12/2017**

*This data is accurate up to date of production. For further details, please reference the general disclaimer found in front of the document.*



**FDOT DISTRICT IV**

**LEVEL OF SERVICE  
ASSESSMENT REPORT**



**LEGEND**

**Number of Lanes**

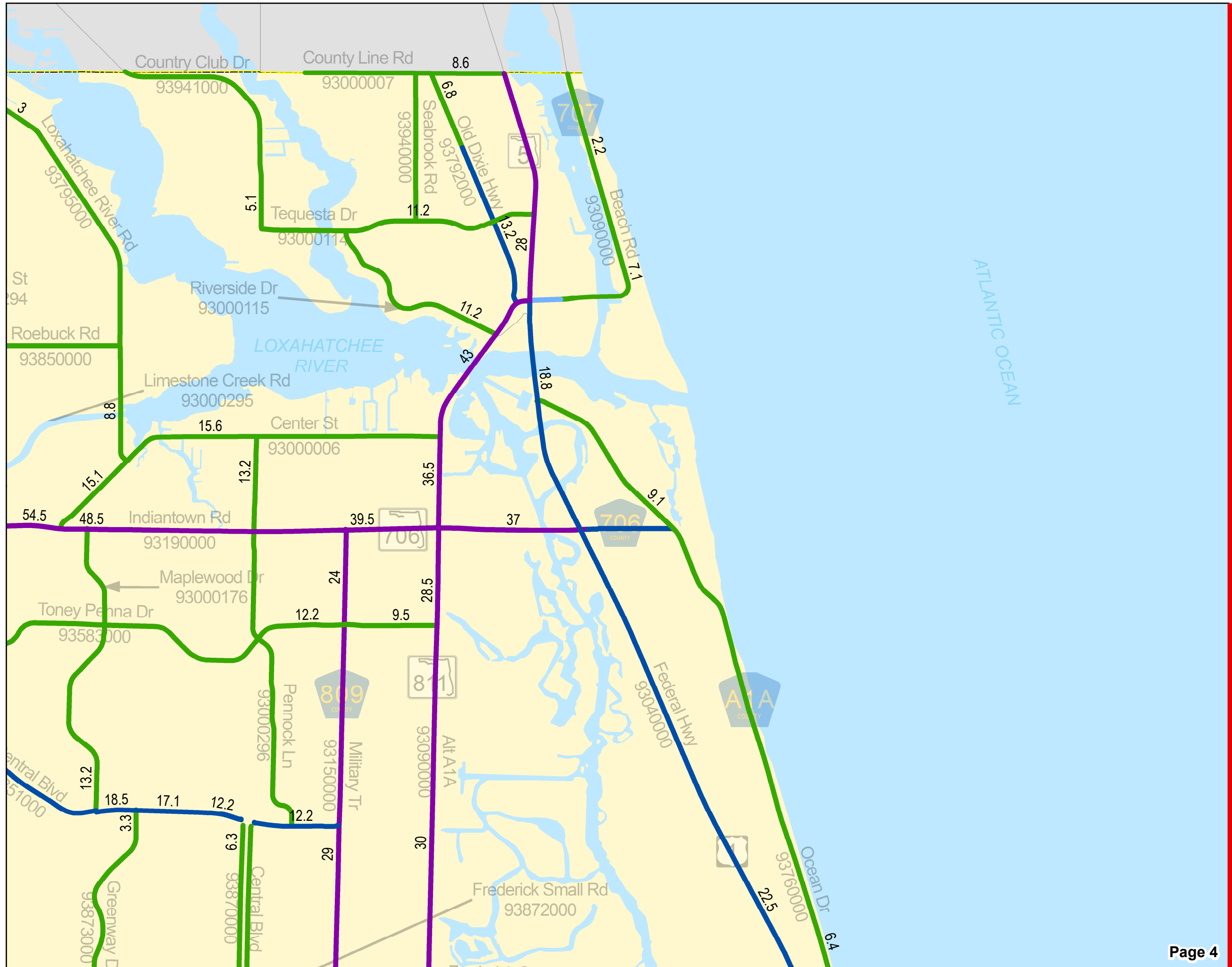


xxx: AADT in 1,000s




**Production Date: 11/12/2017**

*This data is accurate up to date of production. For further details, please reference the general disclaimer found in front of the document.*



**FDOT DISTRICT IV**

**LEVEL OF SERVICE  
ASSESSMENT REPORT**



**LEGEND**

**Number of Lanes**

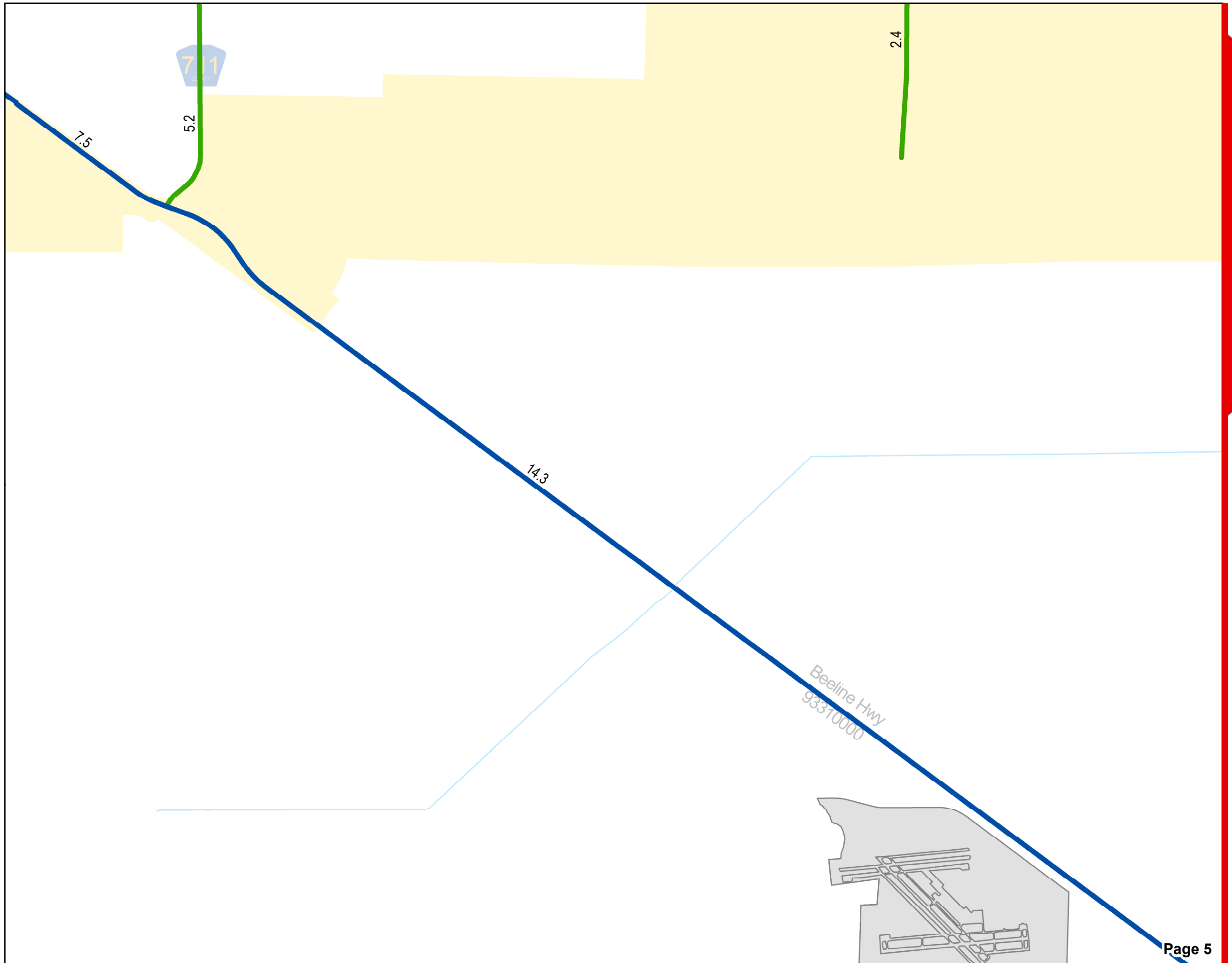


xxx: AADT in 1,000s




**Production Date: 11/12/2017**

*This data is accurate up to date of production. For further details, please reference the general disclaimer found in front of the document.*



**FDOT DISTRICT IV**  
**LEVEL OF SERVICE**  
**ASSESSMENT REPORT**




**LEGEND**

**Number of Lanes**

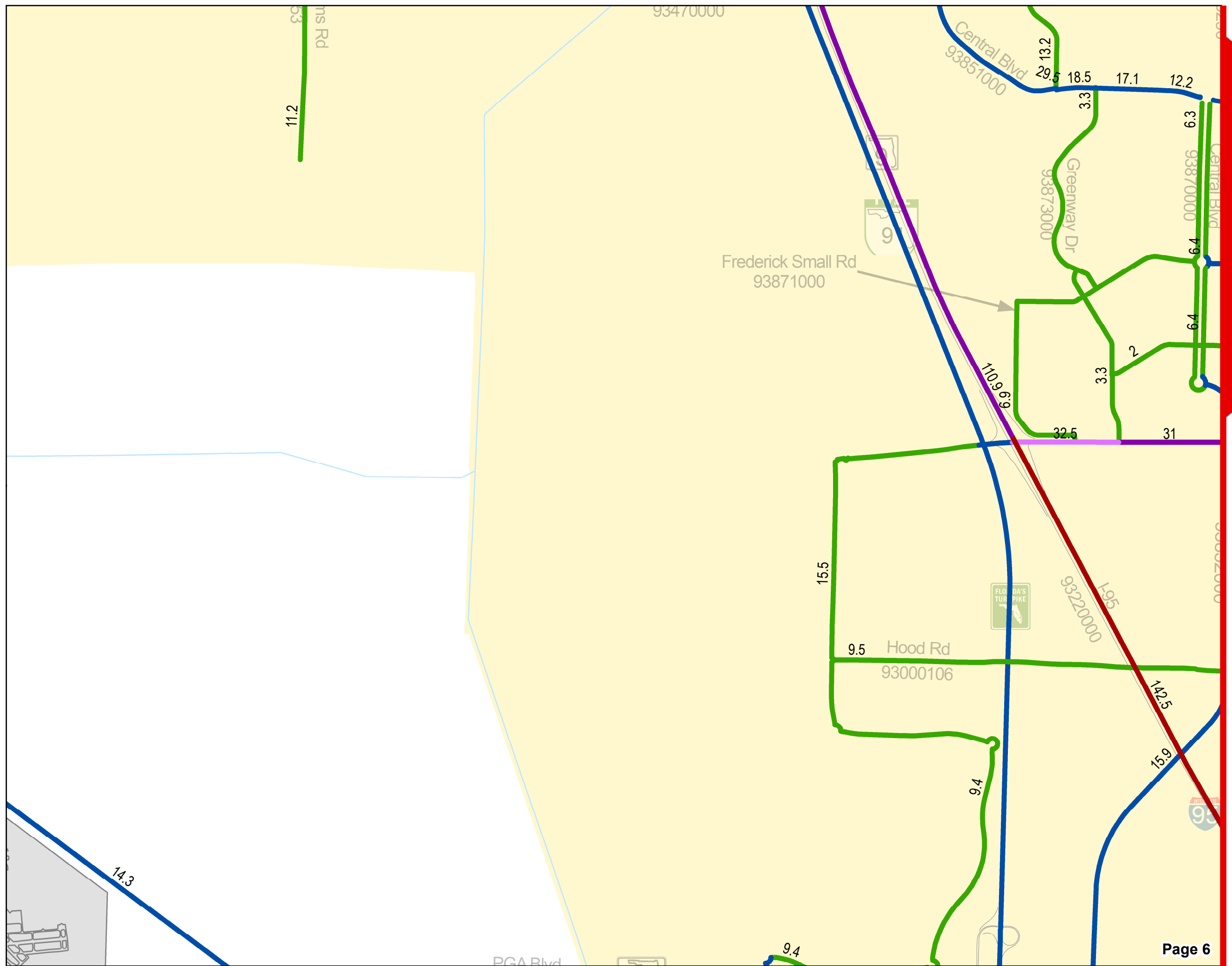
- 1
- 2
- 3
- 4
- 5
- 6
- 7
- 8
- 9
- 10
- >10

xxx: AADT in 1,000s




**Production Date: 11/12/2017**

*This data is accurate up to date of production. For further details, please reference the general disclaimer found in front of the document.*



**FDOT DISTRICT IV**  
**LEVEL OF SERVICE**  
**ASSESSMENT REPORT**



**LEGEND**

**Number of Lanes**

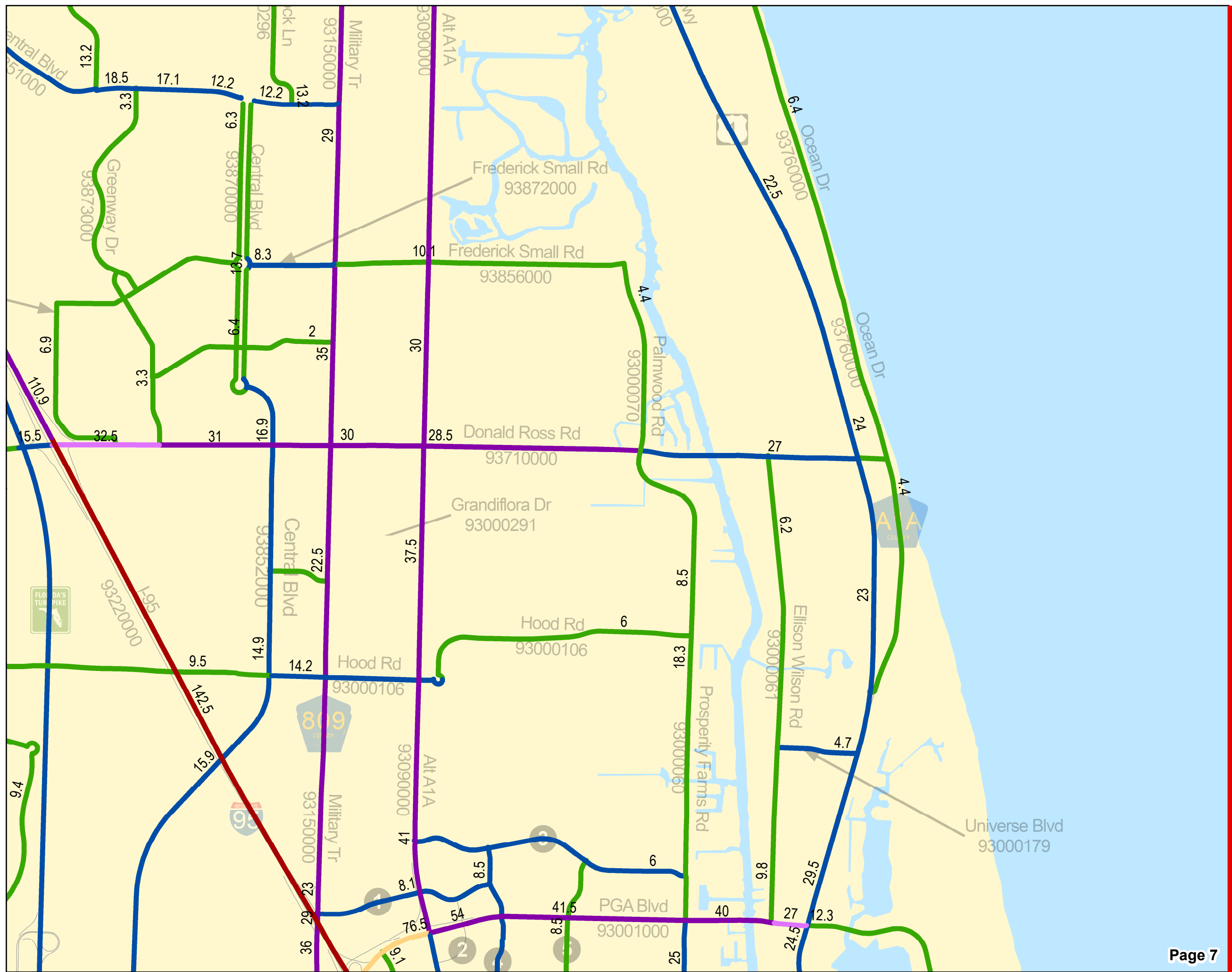


xxx: AADT in 1,000s



**Production Date: 11/12/2017**


*This data is accurate up to date of production. For further details, please reference the general disclaimer found in front of the document.*





**FDOT DISTRICT IV**

**LEVEL OF SERVICE  
ASSESSMENT REPORT**



**LEGEND**

**Number of Lanes**

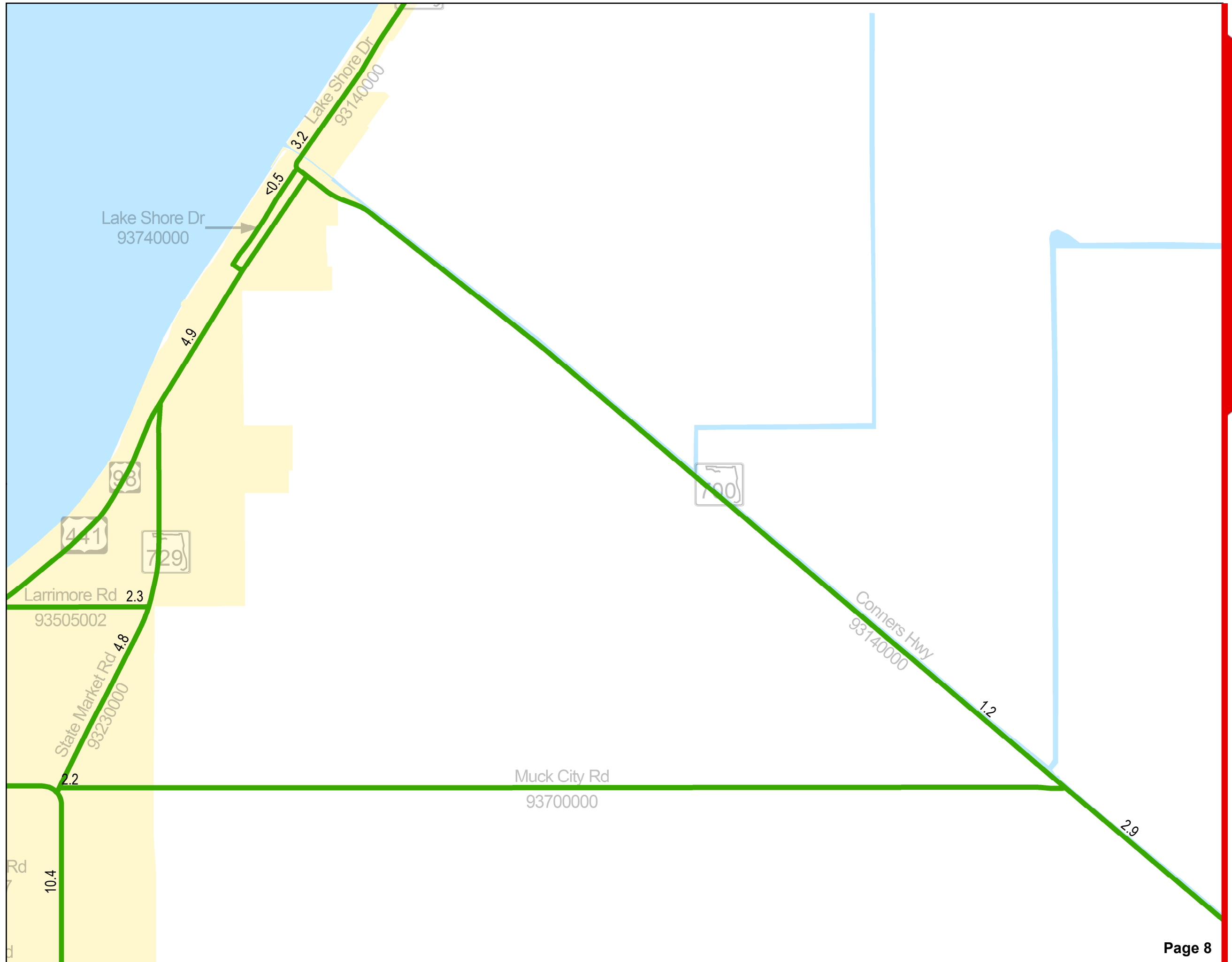


xxx: AADT in 1,000s




**Production Date: 11/12/2017**

*This data is accurate up to date of production. For further details, please reference the general disclaimer found in front of the document.*



**FDOT DISTRICT IV**

**LEVEL OF SERVICE  
ASSESSMENT REPORT**



**LEGEND**

**Number of Lanes**

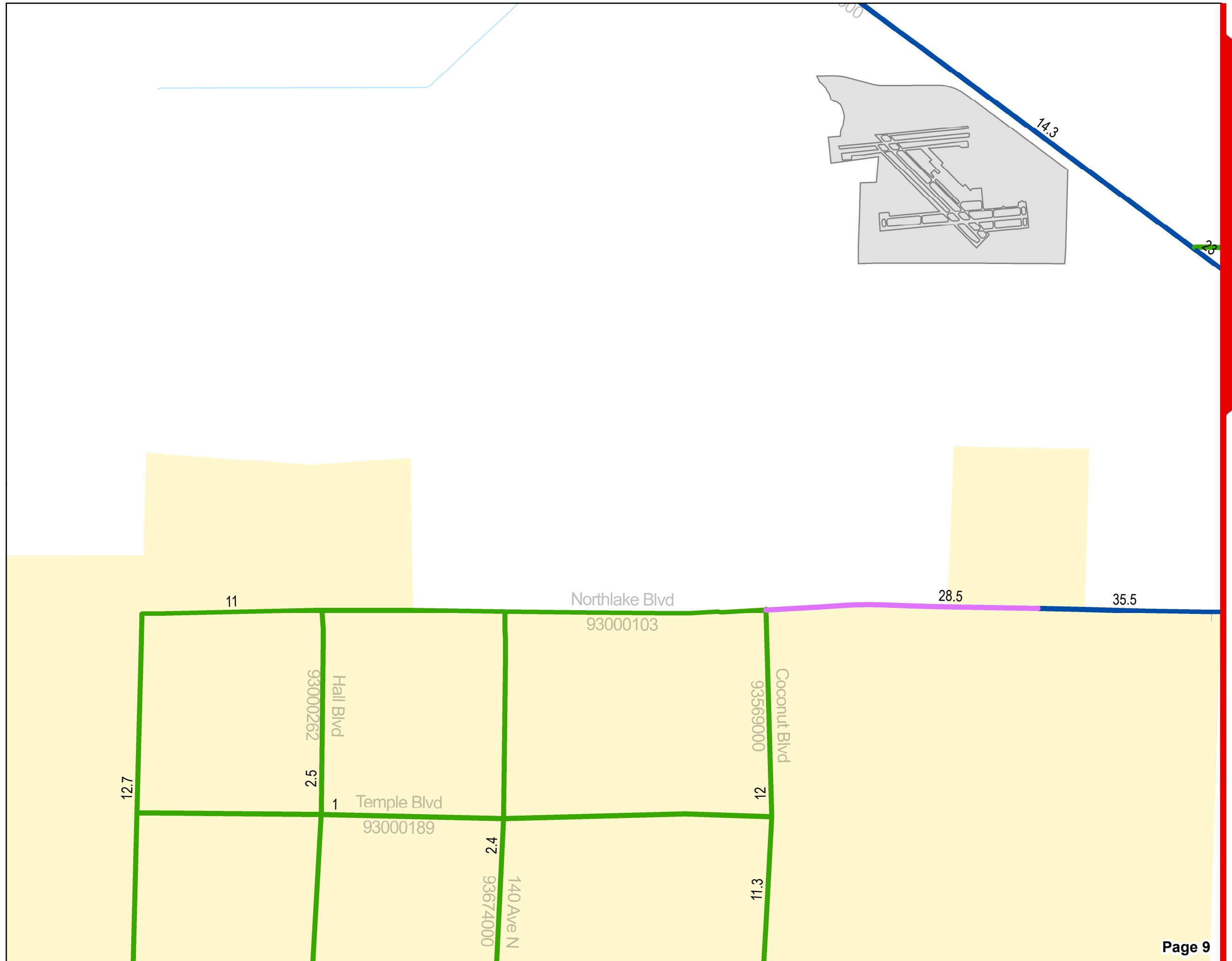


xxx: AADT in 1,000s




**Production Date: 11/12/2017**

*This data is accurate up to date of production. For further details, please reference the general disclaimer found in front of the document.*



**FDOT DISTRICT IV**

**LEVEL OF SERVICE  
ASSESSMENT REPORT**



**LEGEND**

**Number of Lanes**

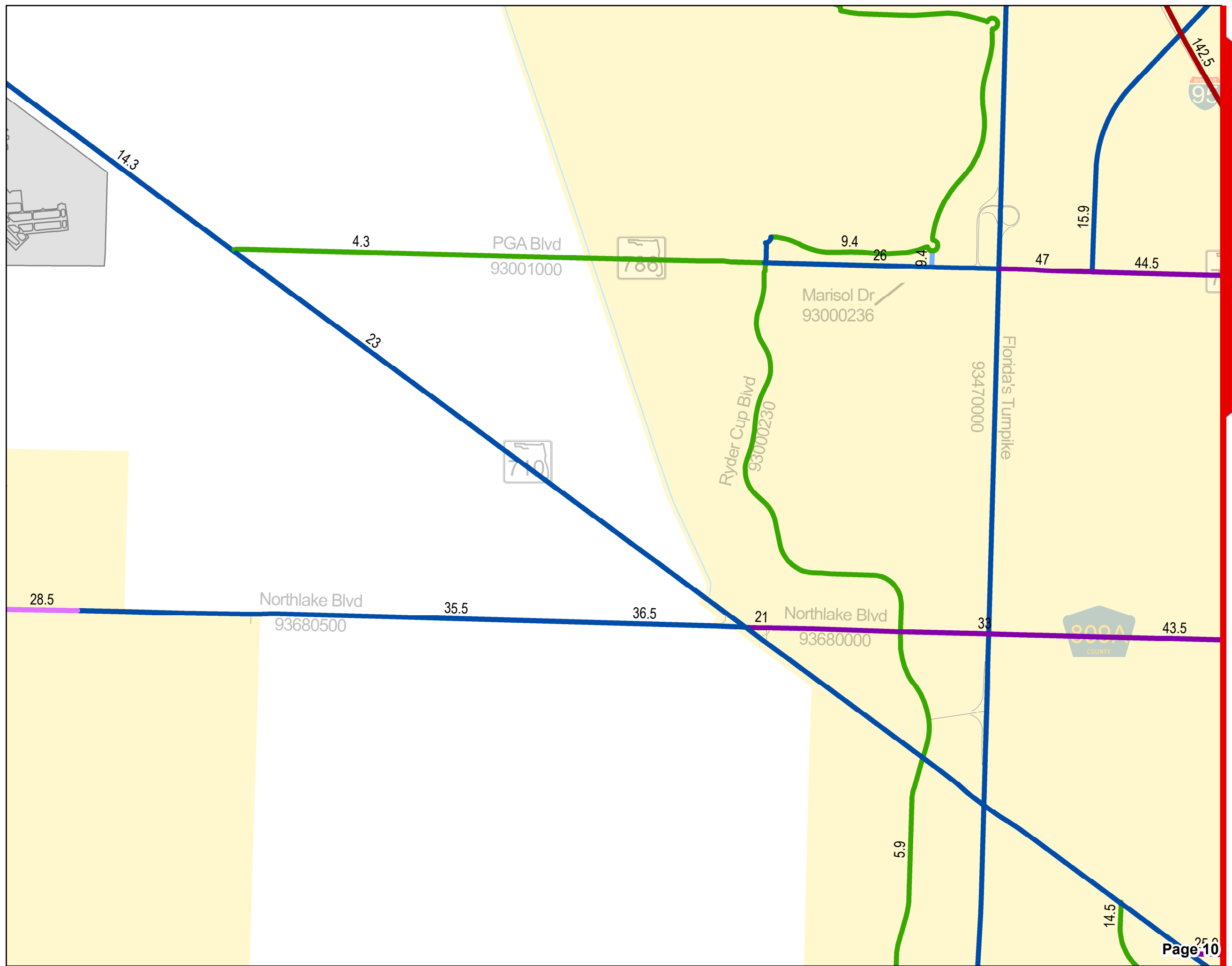
- 1
- 2
- 3
- 4
- 5
- 6
- 7
- 8
- 9
- 10
- >10

xxx: AADT in 1,000s




**Production Date: 11/12/2017**

*This data is accurate up to date of production. For further details, please reference the general disclaimer found in front of the document.*



**FDOT DISTRICT IV**  
**LEVEL OF SERVICE**  
**ASSESSMENT REPORT**



**LEGEND**

**Number of Lanes**

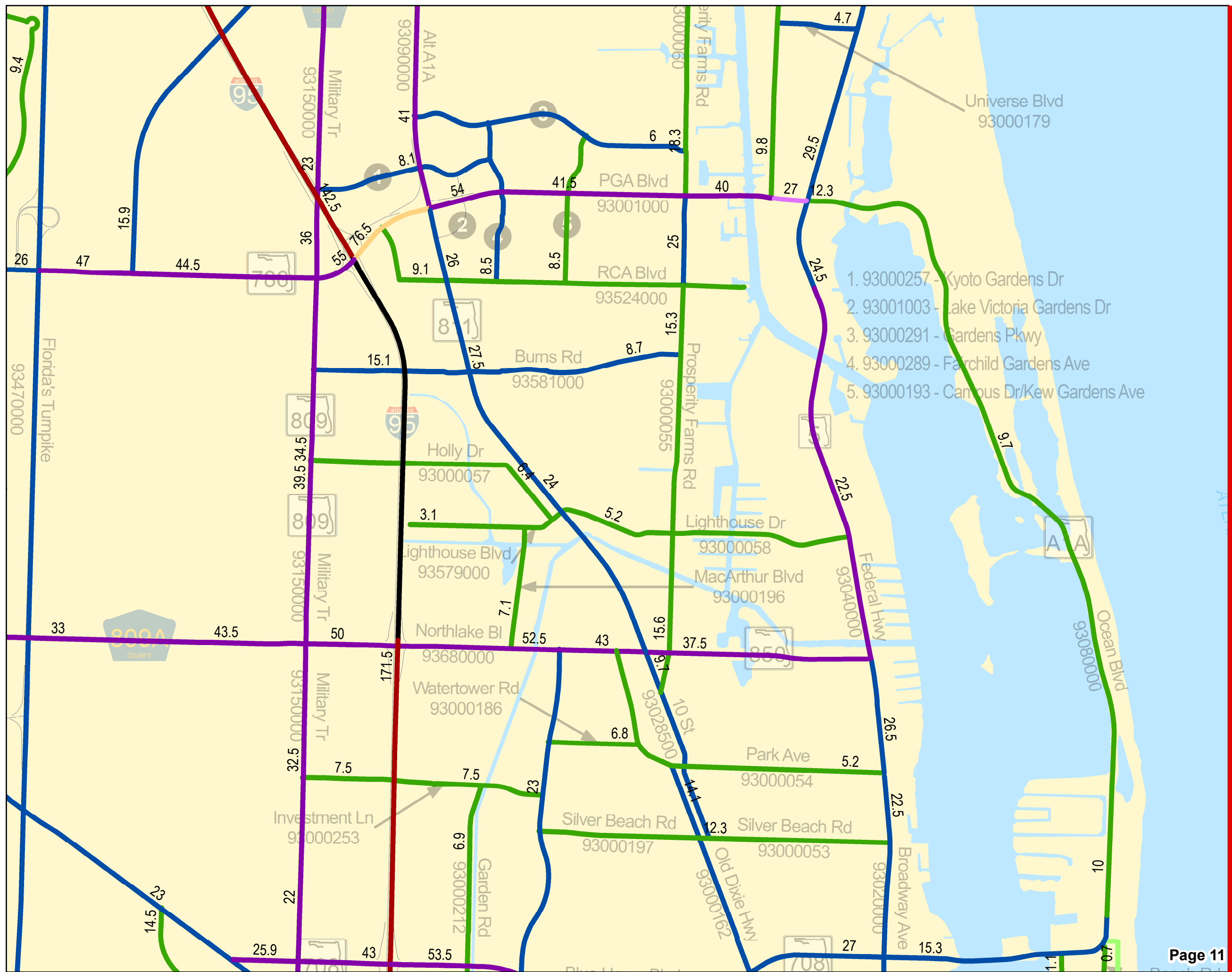


xxx: AADT in 1,000s



**Production Date: 11/12/2017**


*This data is accurate up to date of production. For further details, please reference the general disclaimer found in front of the document.*



1. 93000257 - Kyoto Gardens Dr
2. 93001003 - Lake Victoria Gardens Dr
3. 93000291 - Gardens Pkwy
4. 93000289 - Fairchild Gardens Ave
5. 93000193 - Campus Dr/Kew Gardens Ave

**FDOT DISTRICT IV**

**LEVEL OF SERVICE  
ASSESSMENT REPORT**



**LEGEND**

**Number of Lanes**

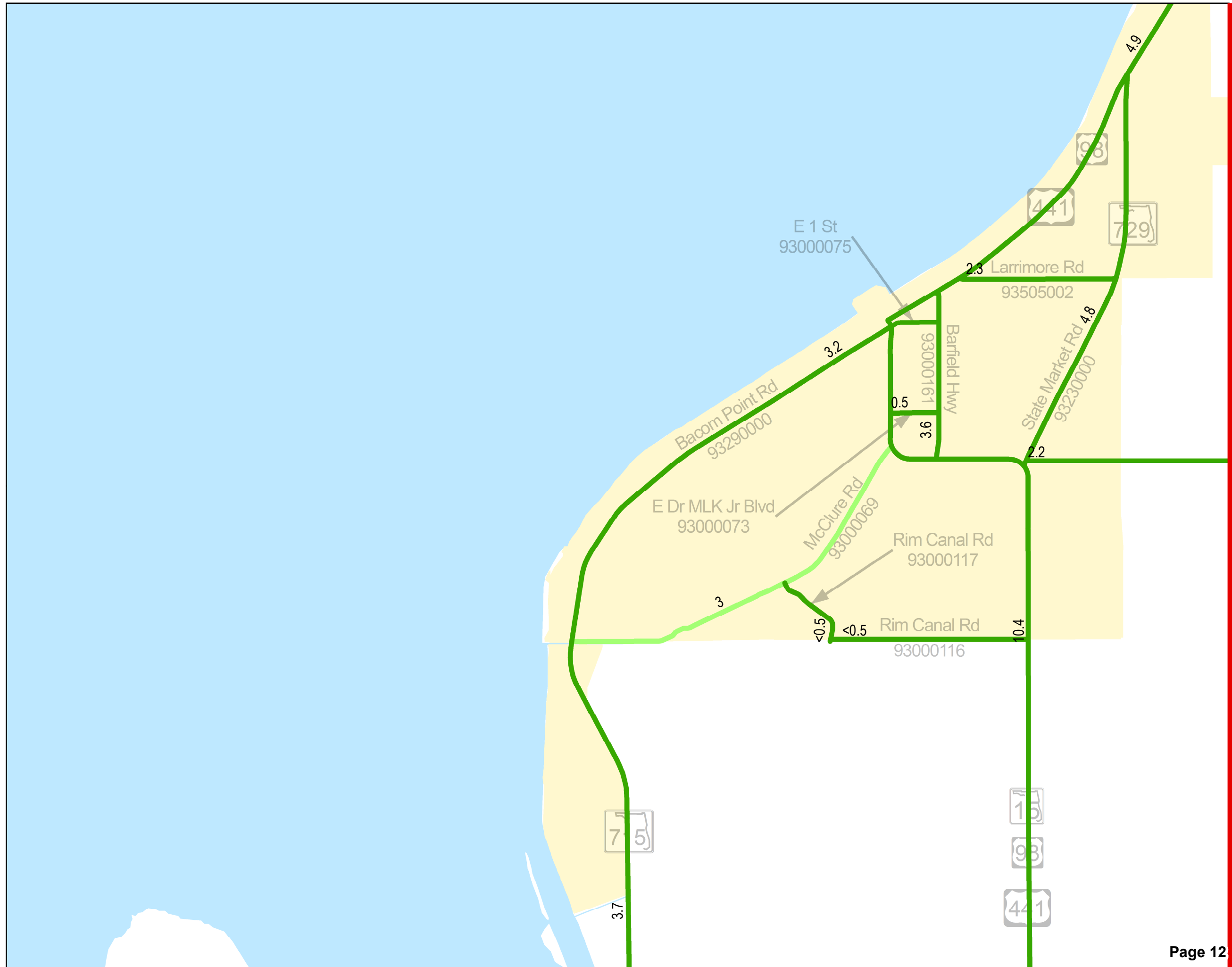


xxx: AADT in 1,000s




**Production Date: 11/12/2017**

*This data is accurate up to date of production. For further details, please reference the general disclaimer found in front of the document.*



**FDOT DISTRICT IV  
LEVEL OF SERVICE  
ASSESSMENT REPORT**




**LEGEND**

**Number of Lanes**

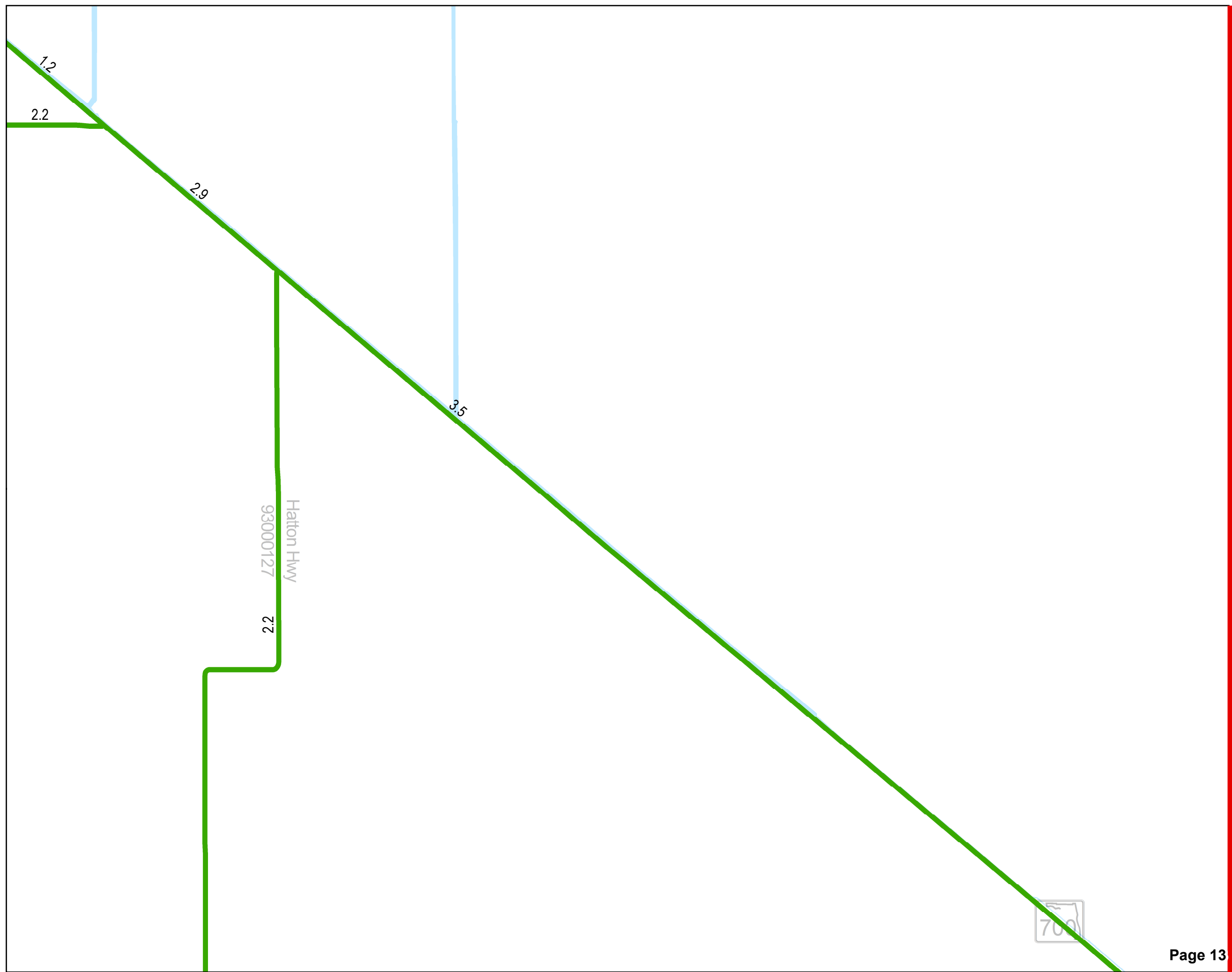
- 1
- 2
- 3
- 4
- 5
- 6
- 7
- 8
- 9
- 10
- >10

xxx: AADT in 1,000s




**Production Date: 11/12/2017**

*This data is accurate up to date of production. For further details, please reference the general disclaimer found in front of the document.*



**FDOT DISTRICT IV**

**LEVEL OF SERVICE  
ASSESSMENT REPORT**



**LEGEND**

**Number of Lanes**

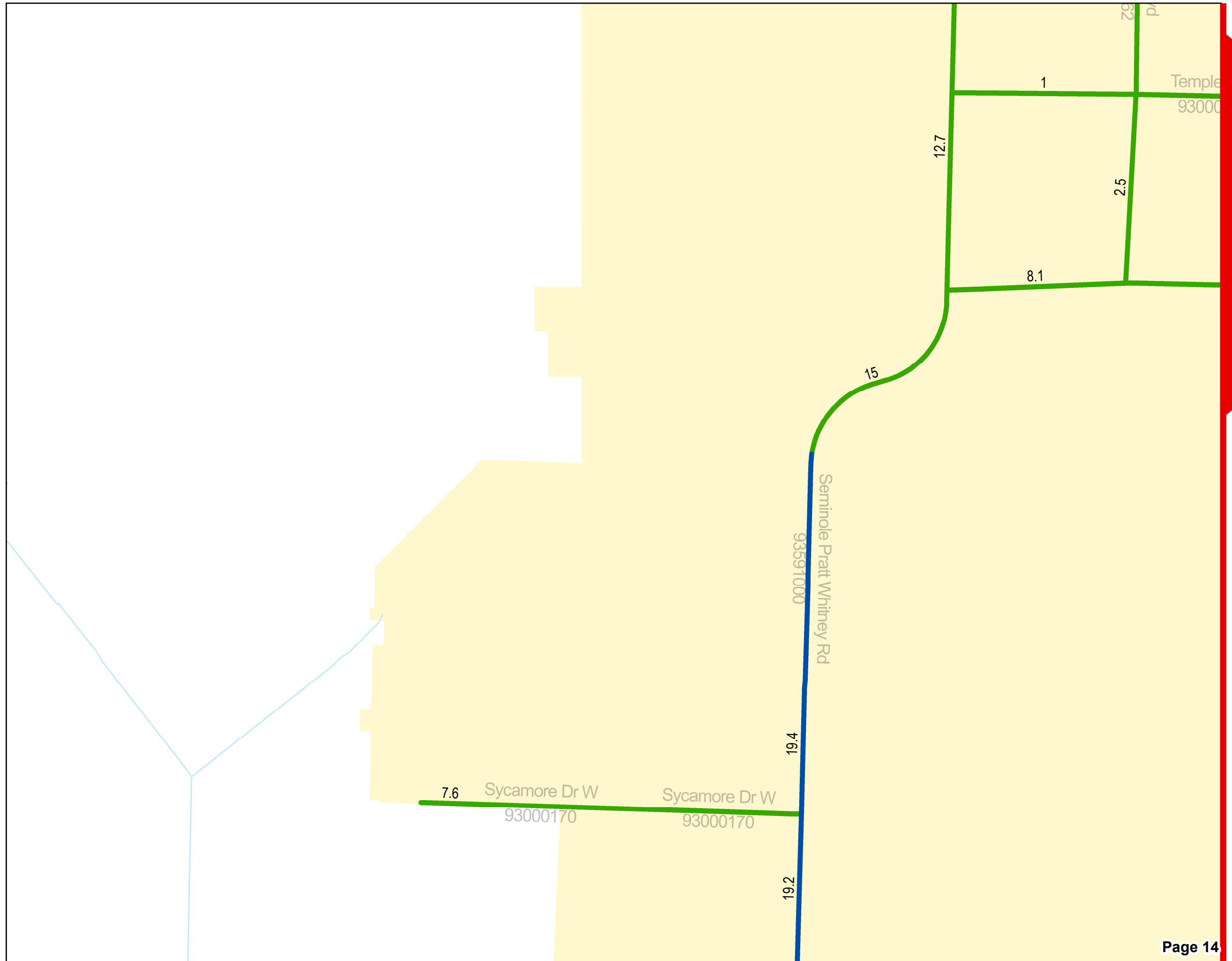


xxx: AADT in 1,000s




**Production Date: 11/12/2017**

*This data is accurate up to date of production. For further details, please reference the general disclaimer found in front of the document.*



**FDOT DISTRICT IV**

**LEVEL OF SERVICE  
ASSESSMENT REPORT**



**LEGEND**

**Number of Lanes**

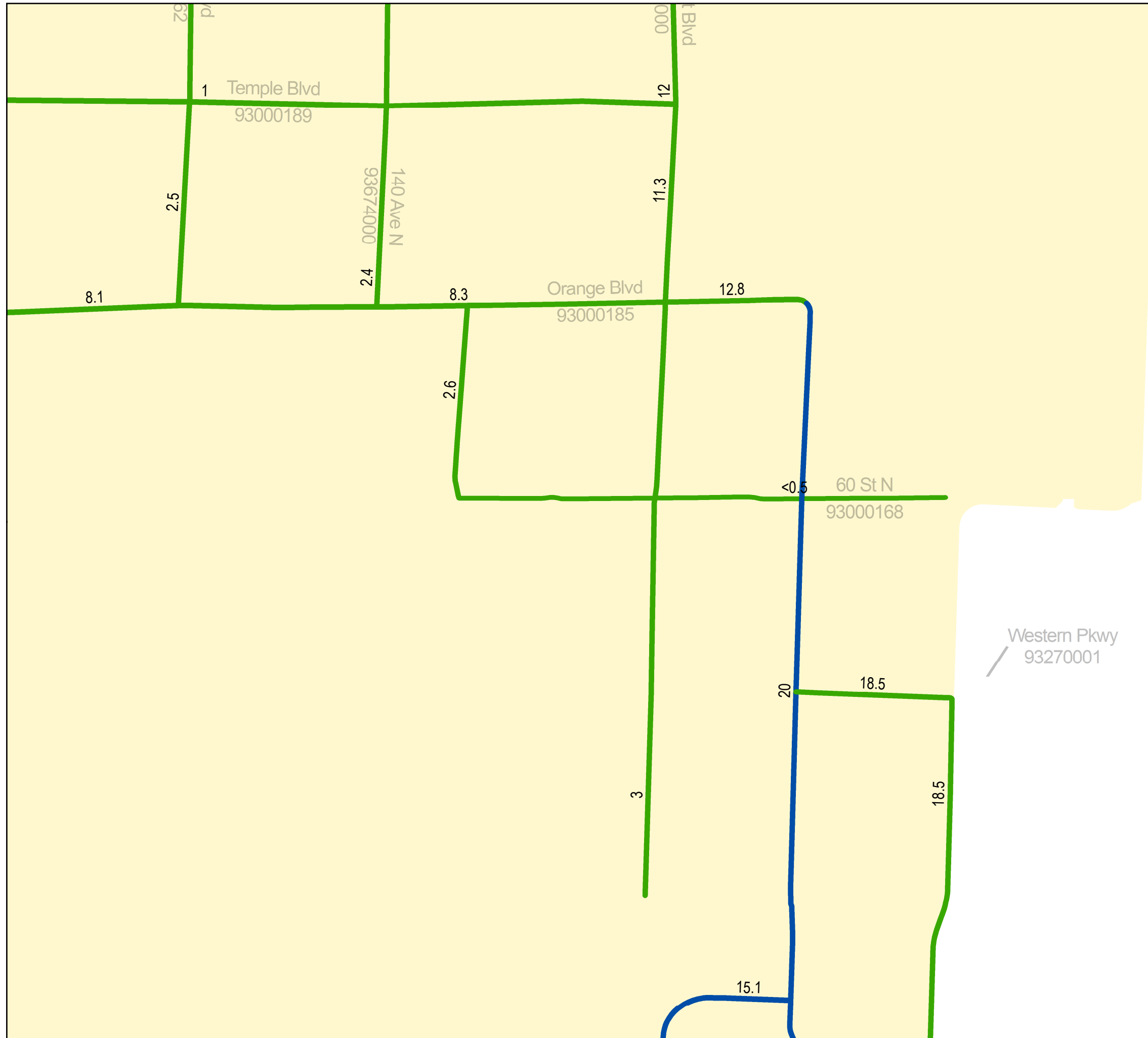


xxx: AADT in 1,000s




**Production Date: 11/12/2017**

*This data is accurate up to date of production. For further details, please reference the general disclaimer found in front of the document.*





**FDOT DISTRICT IV**  
**LEVEL OF SERVICE**  
**ASSESSMENT REPORT**




**LEGEND**

**Number of Lanes**

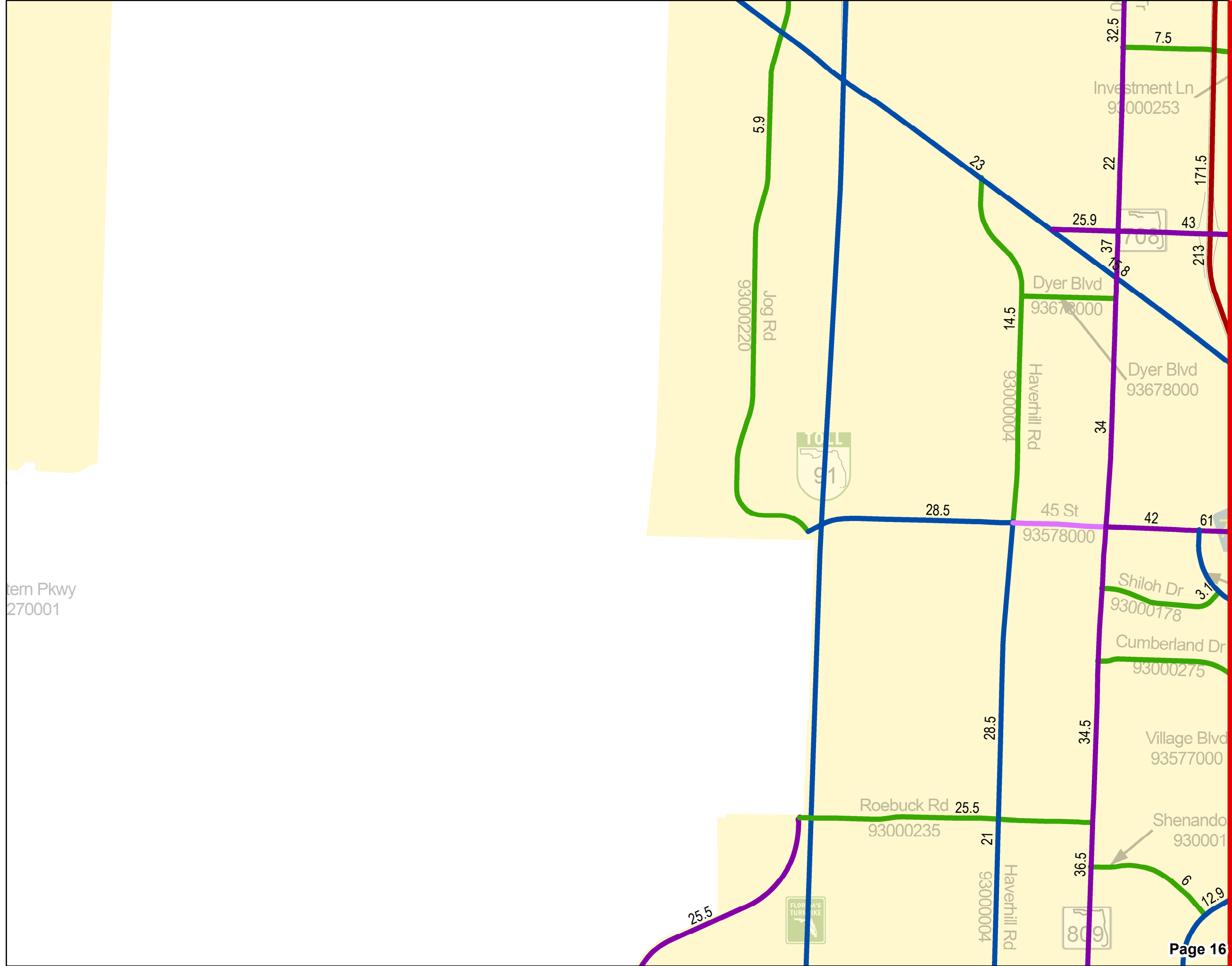


xxx: AADT in 1,000s




**Production Date: 11/12/2017**

*This data is accurate up to date of production. For further details, please reference the general disclaimer found in front of the document.*

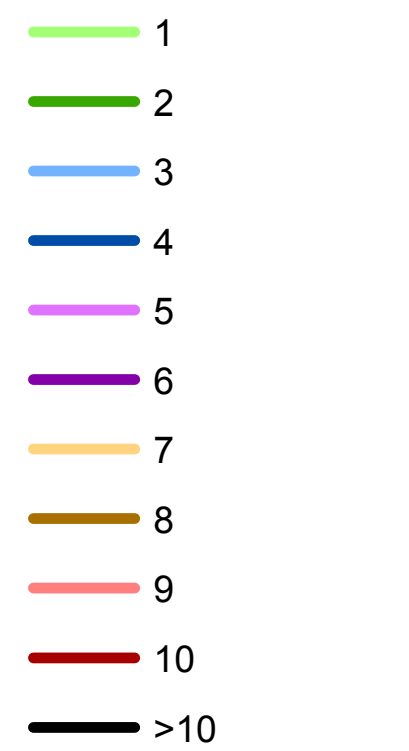


**FDOT DISTRICT IV**  
**LEVEL OF SERVICE**  
**ASSESSMENT REPORT**



**LEGEND**

**Number of Lanes**

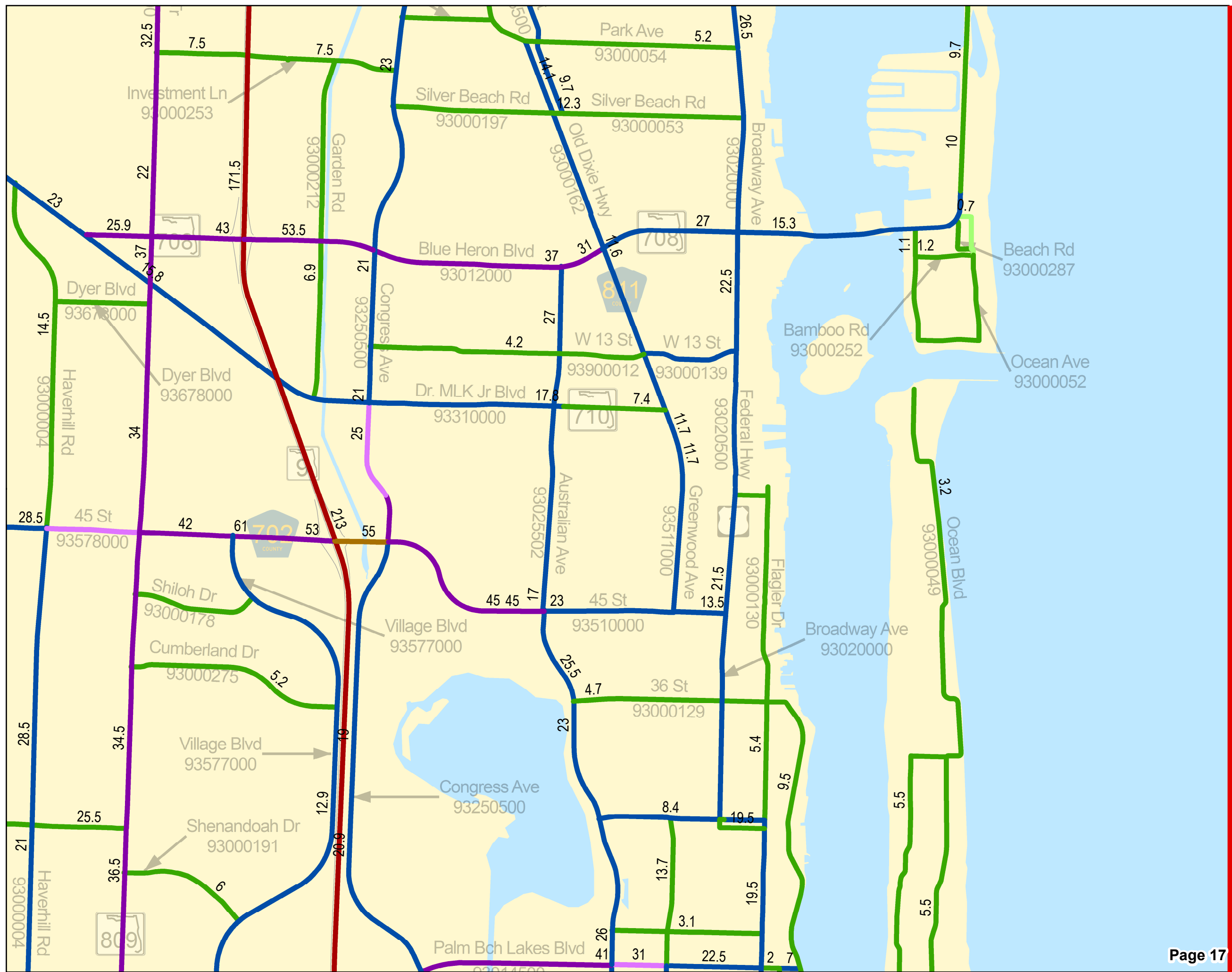


xxx: AADT in 1,000s




**Production Date: 11/12/2017**

*This data is accurate up to date of production. For further details, please reference the general disclaimer found in front of the document.*



**FDOT DISTRICT IV**

**LEVEL OF SERVICE  
ASSESSMENT REPORT**



**LEGEND**

**Number of Lanes**

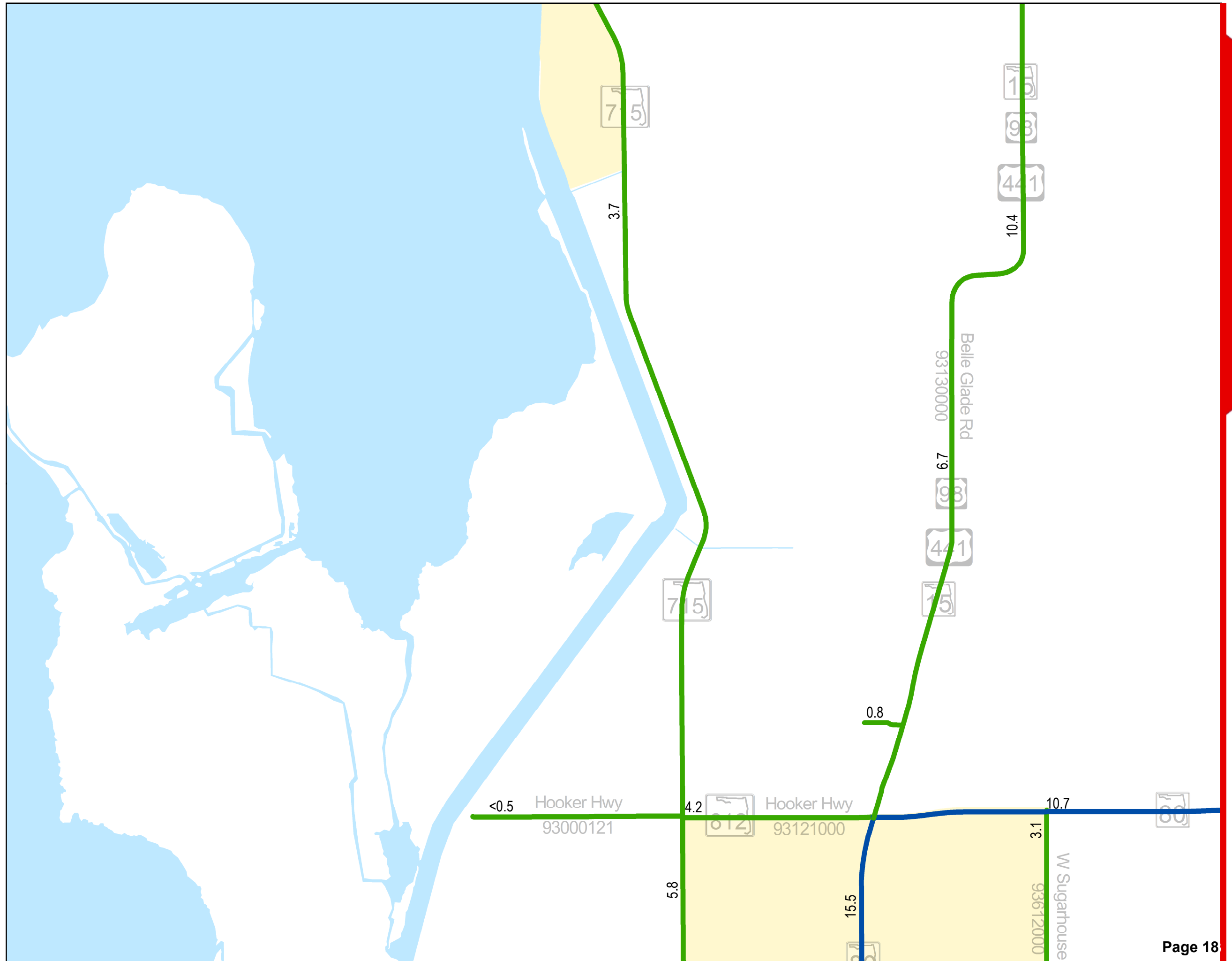


xxx: AADT in 1,000s




**Production Date: 11/12/2017**

*This data is accurate up to date of production. For further details, please reference the general disclaimer found in front of the document.*



**FDOT DISTRICT IV**

**LEVEL OF SERVICE  
ASSESSMENT REPORT**



**LEGEND**

**Number of Lanes**

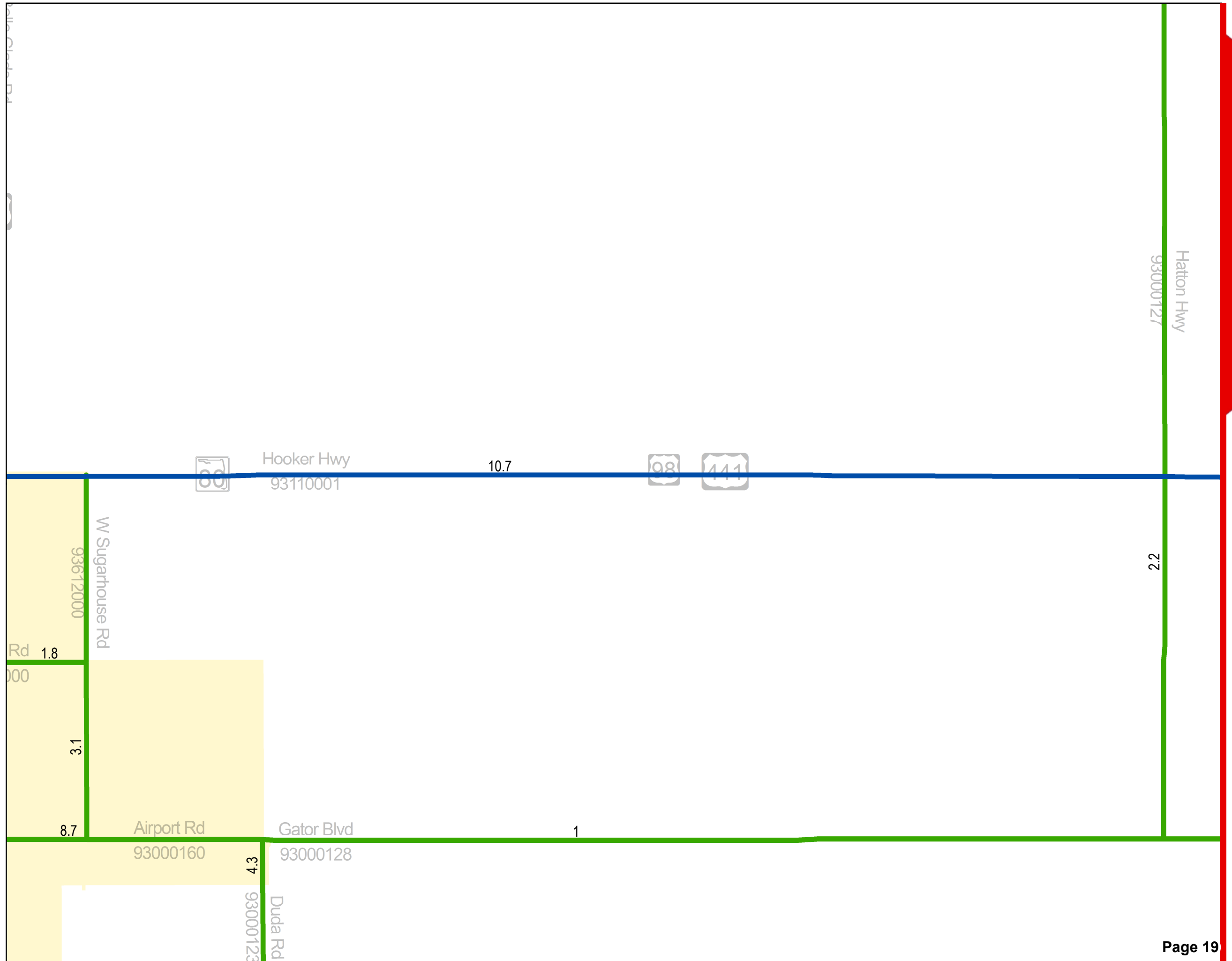


xxx: AADT in 1,000s




**Production Date: 11/12/2017**

*This data is accurate up to date of production. For further details, please reference the general disclaimer found in front of the document.*



**FDOT DISTRICT IV**  
**LEVEL OF SERVICE**  
**ASSESSMENT REPORT**




**LEGEND**

**Number of Lanes**

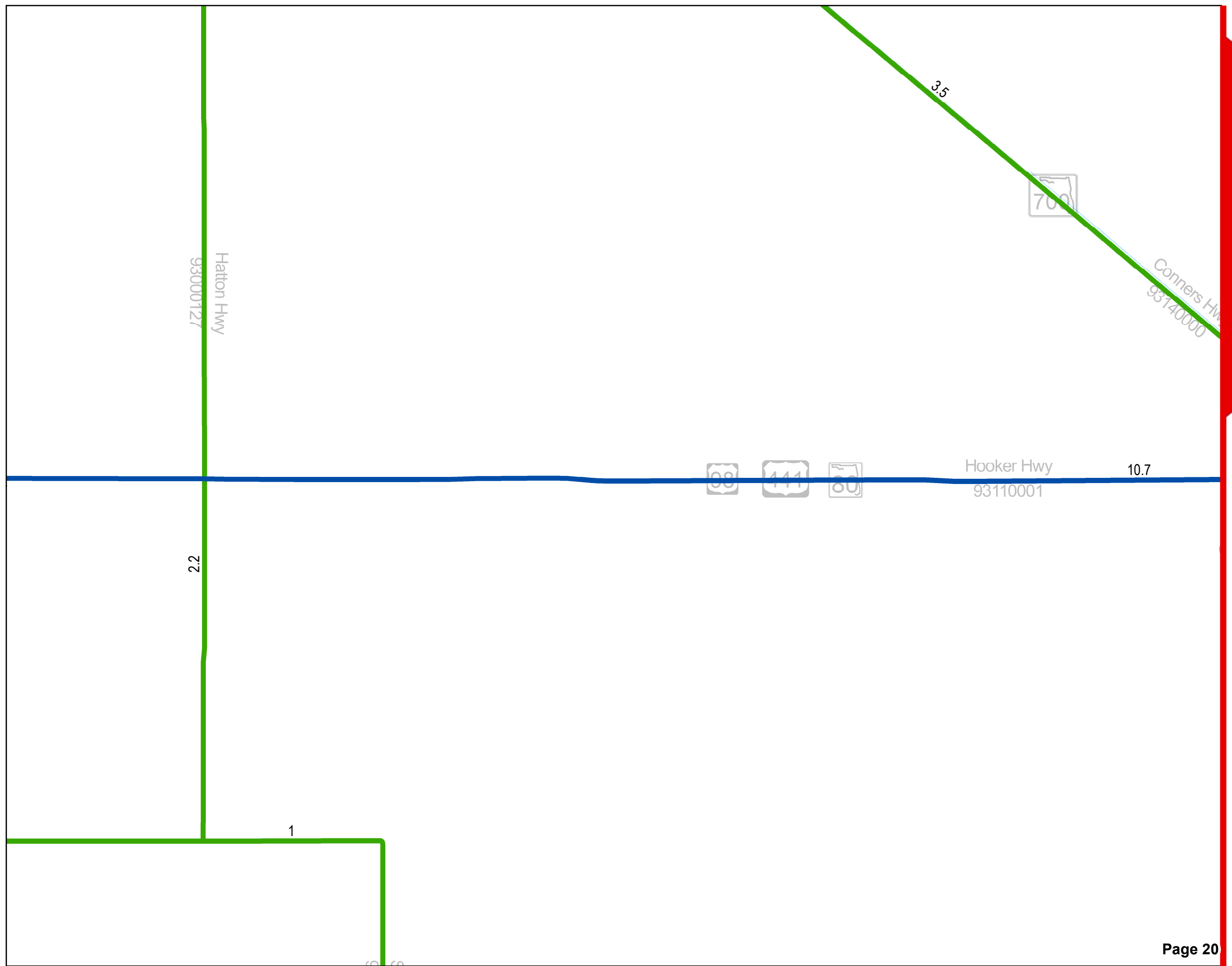
- 1
- 2
- 3
- 4
- 5
- 6
- 7
- 8
- 9
- 10
- >10

xxx: AADT in 1,000s




**Production Date: 11/12/2017**

*This data is accurate up to date of production. For further details, please reference the general disclaimer found in front of the document.*



**FDOT DISTRICT IV**

**LEVEL OF SERVICE  
ASSESSMENT REPORT**



**LEGEND**

**Number of Lanes**

-  1
-  2
-  3
-  4
-  5
-  6
-  7
-  8
-  9
-  10
-  >10

xxx: AADT in 1,000s




**Production Date: 11/12/2017**

*This data is accurate up to date of production. For further details, please reference the general disclaimer found in front of the document.*



**FDOT DISTRICT IV**

**LEVEL OF SERVICE  
ASSESSMENT REPORT**



**LEGEND**

**Number of Lanes**

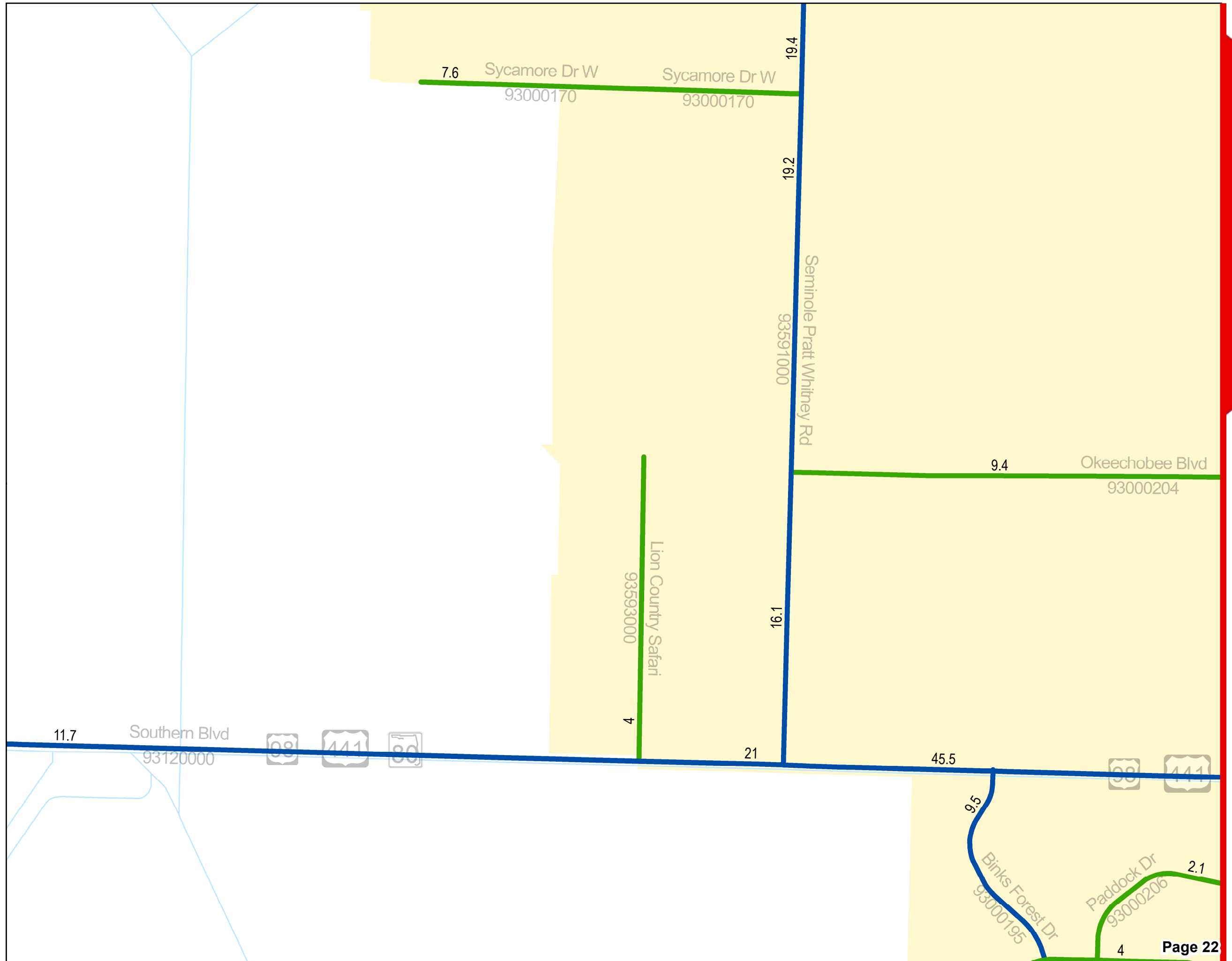


xxx: AADT in 1,000s




**Production Date: 11/12/2017**

*This data is accurate up to date of production. For further details, please reference the general disclaimer found in front of the document.*



**FDOT DISTRICT IV**  
**LEVEL OF SERVICE**  
**ASSESSMENT REPORT**



**LEGEND**

**Number of Lanes**

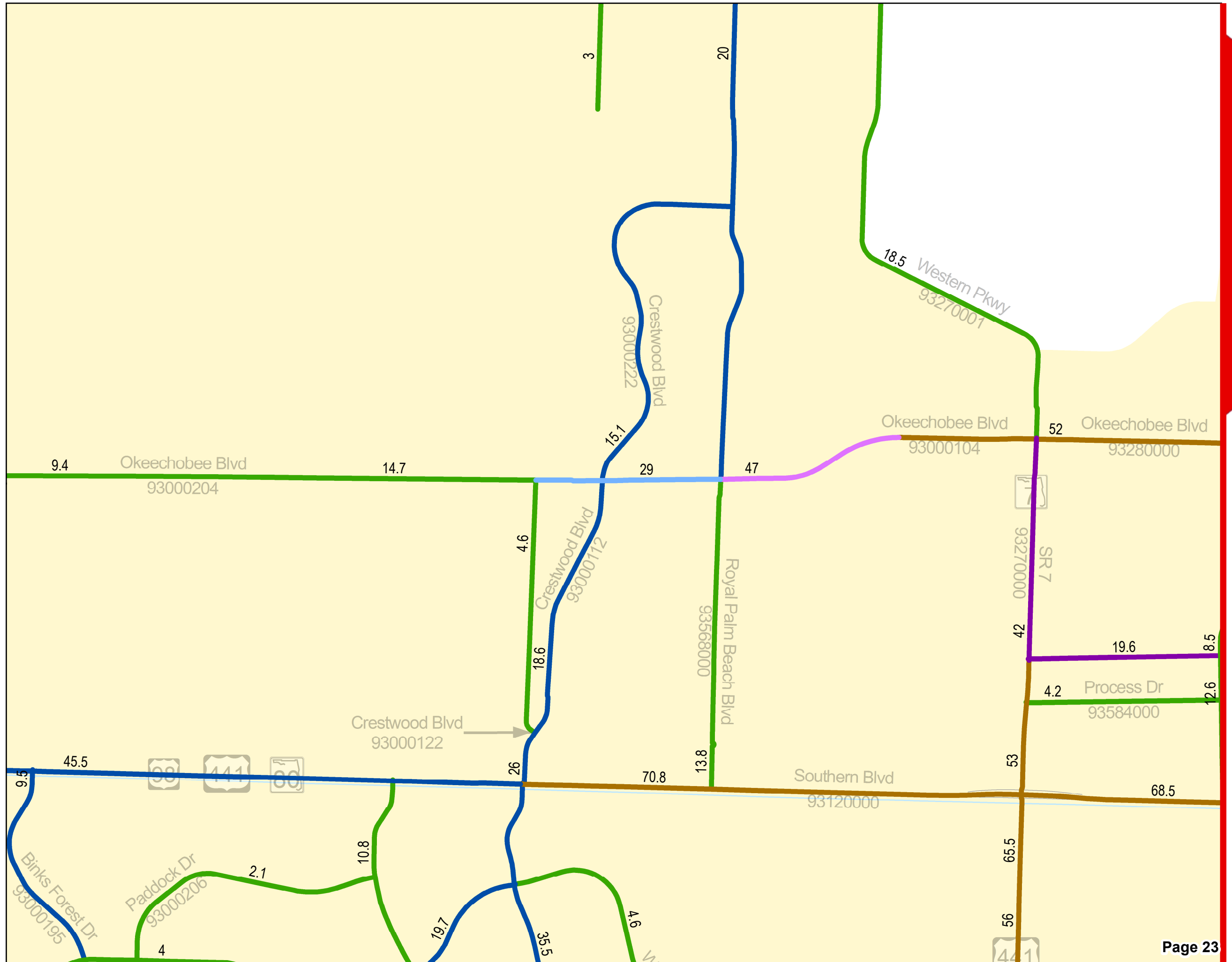


xxx: AADT in 1,000s



**Production Date: 11/12/2017**


*This data is accurate up to date of production. For further details, please reference the general disclaimer found in front of the document.*





**FDOT DISTRICT IV**

**LEVEL OF SERVICE  
ASSESSMENT REPORT**



**LEGEND**

**Number of Lanes**

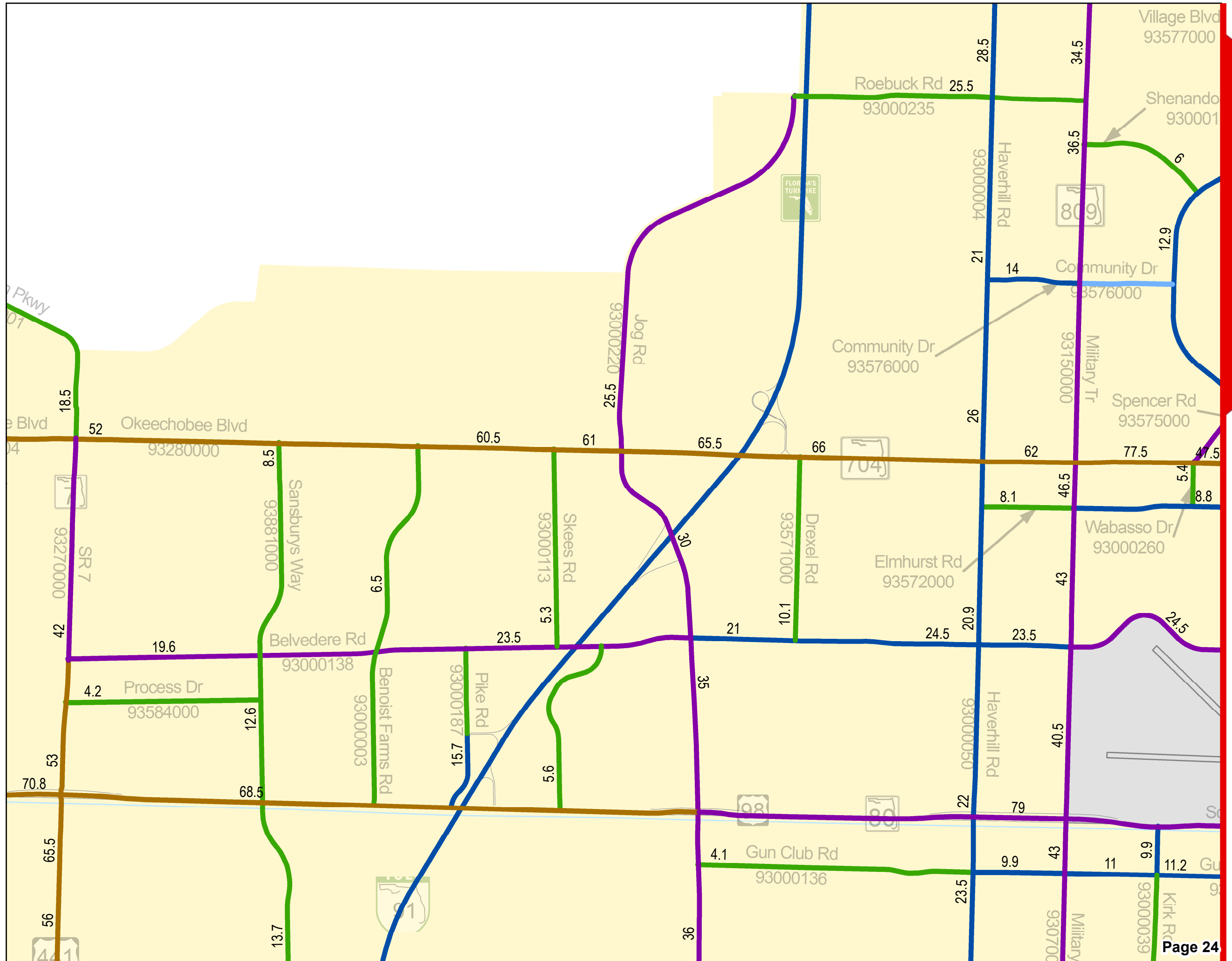


xxx: AADT in 1,000s




**Production Date: 11/12/2017**

*This data is accurate up to date of production. For further details, please reference the general disclaimer found in front of the document.*



**FDOT DISTRICT IV**  
**LEVEL OF SERVICE**  
**ASSESSMENT REPORT**



**LEGEND**

**Number of Lanes**

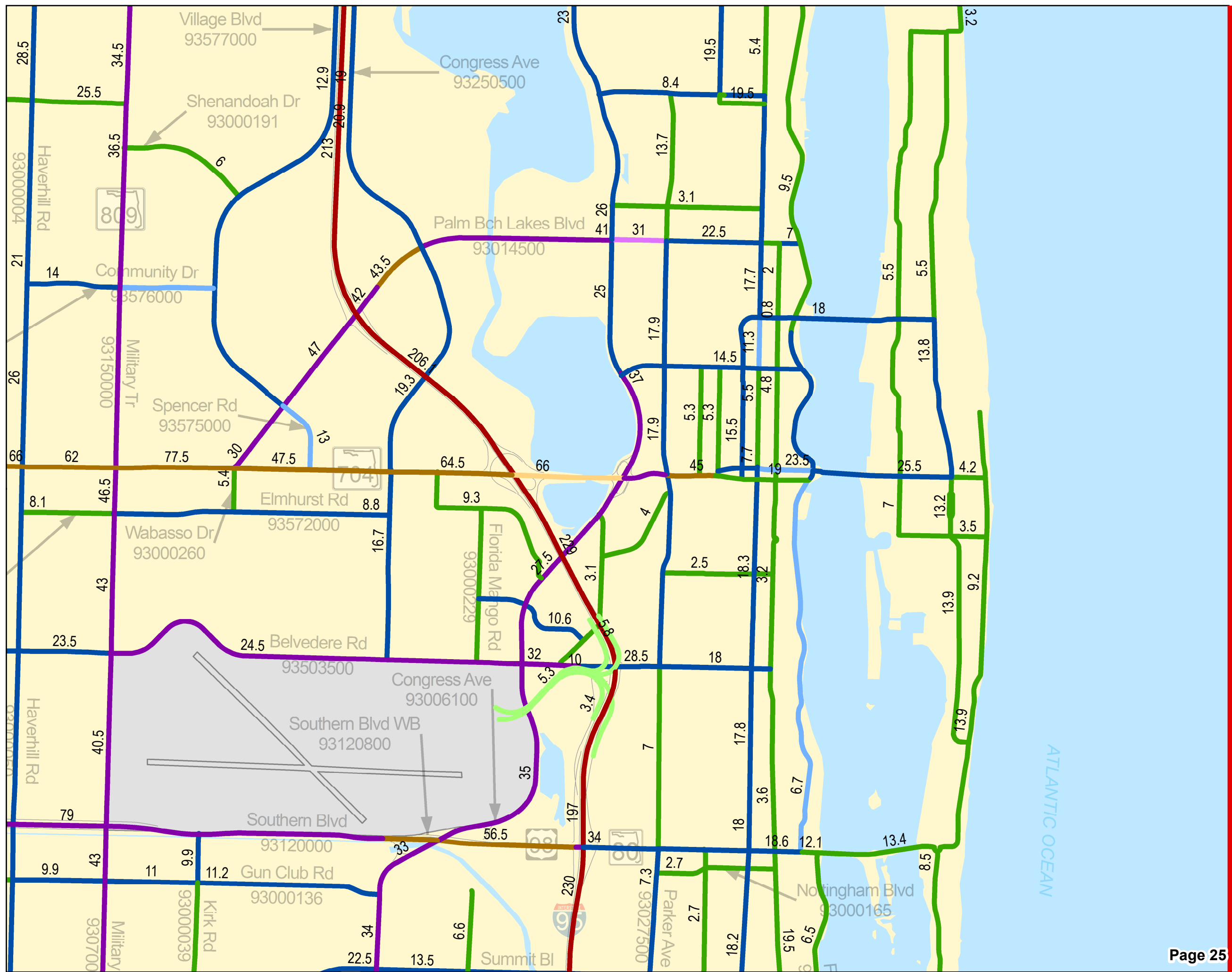


xxx: AADT in 1,000s




**Production Date: 11/12/2017**

*This data is accurate up to date of production. For further details, please reference the general disclaimer found in front of the document.*



**FDOT DISTRICT IV**

**LEVEL OF SERVICE  
ASSESSMENT REPORT**



**LEGEND**

**Number of Lanes**

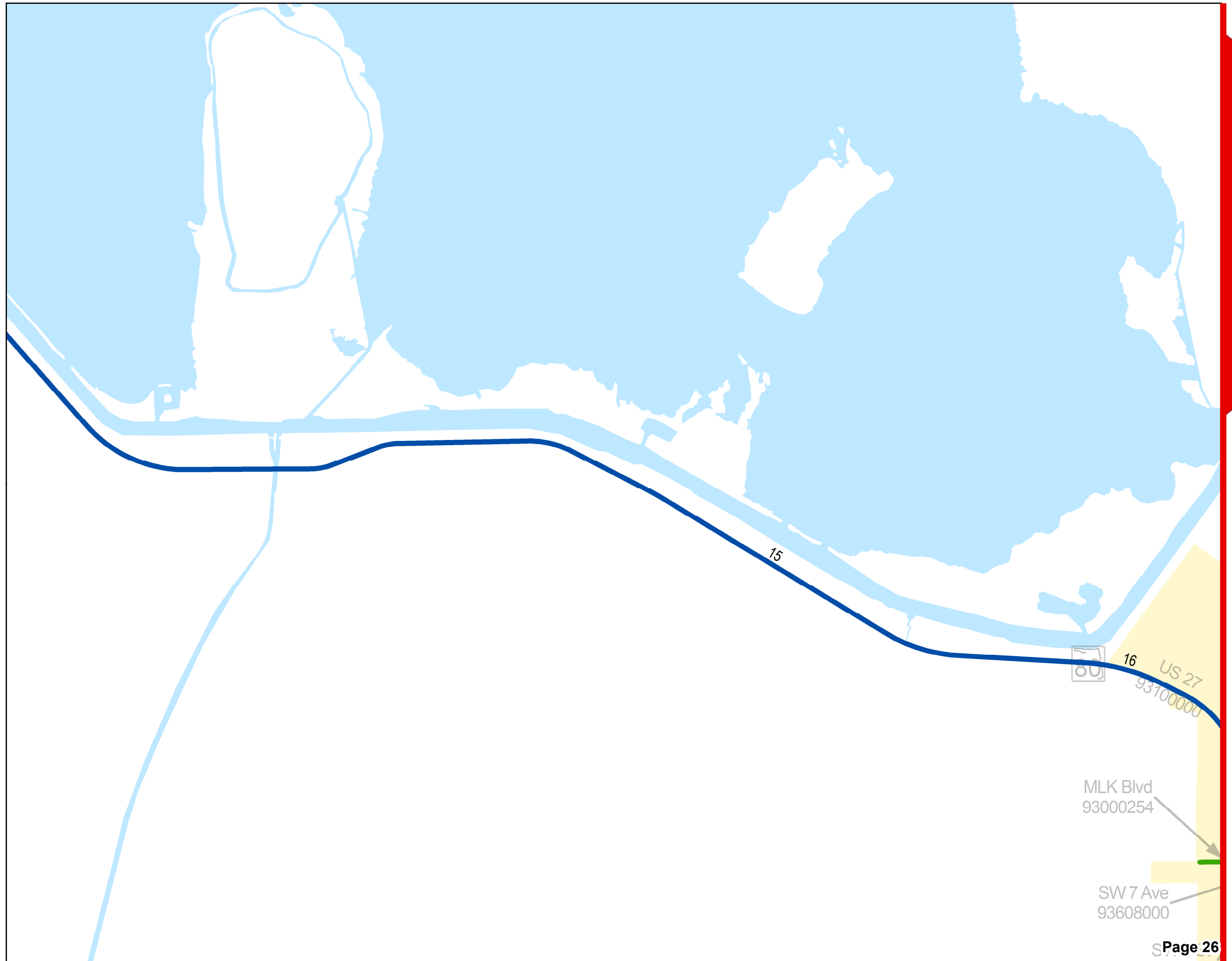


xxx: AADT in 1,000s




**Production Date: 11/12/2017**

*This data is accurate up to date of production. For further details, please reference the general disclaimer found in front of the document.*



**FDOT DISTRICT IV**

**LEVEL OF SERVICE  
ASSESSMENT REPORT**



**LEGEND**

**Number of Lanes**

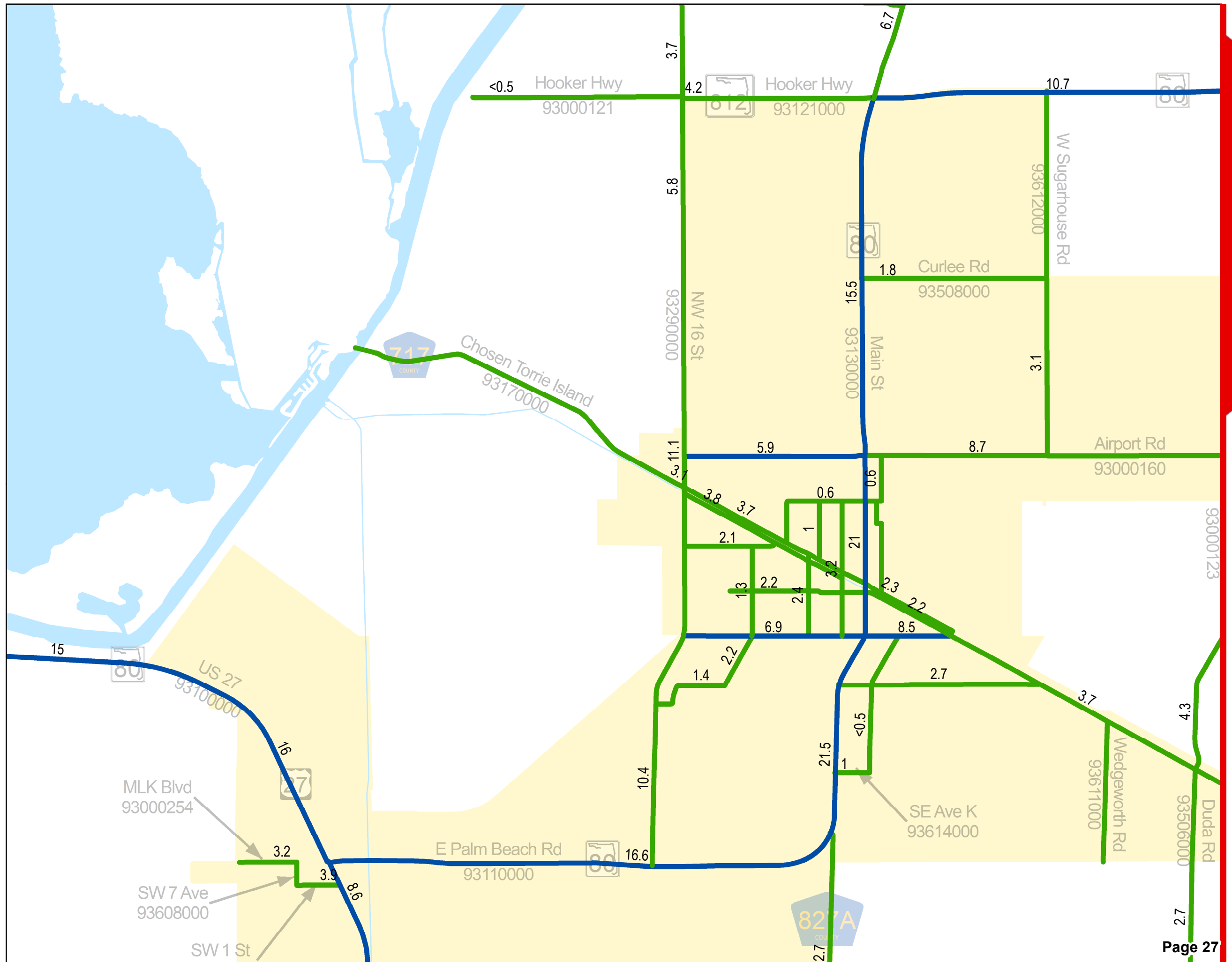


xxx: AADT in 1,000s




**Production Date: 11/12/2017**

*This data is accurate up to date of production. For further details, please reference the general disclaimer found in front of the document.*



**FDOT DISTRICT IV**

**LEVEL OF SERVICE  
ASSESSMENT REPORT**



**LEGEND**

**Number of Lanes**

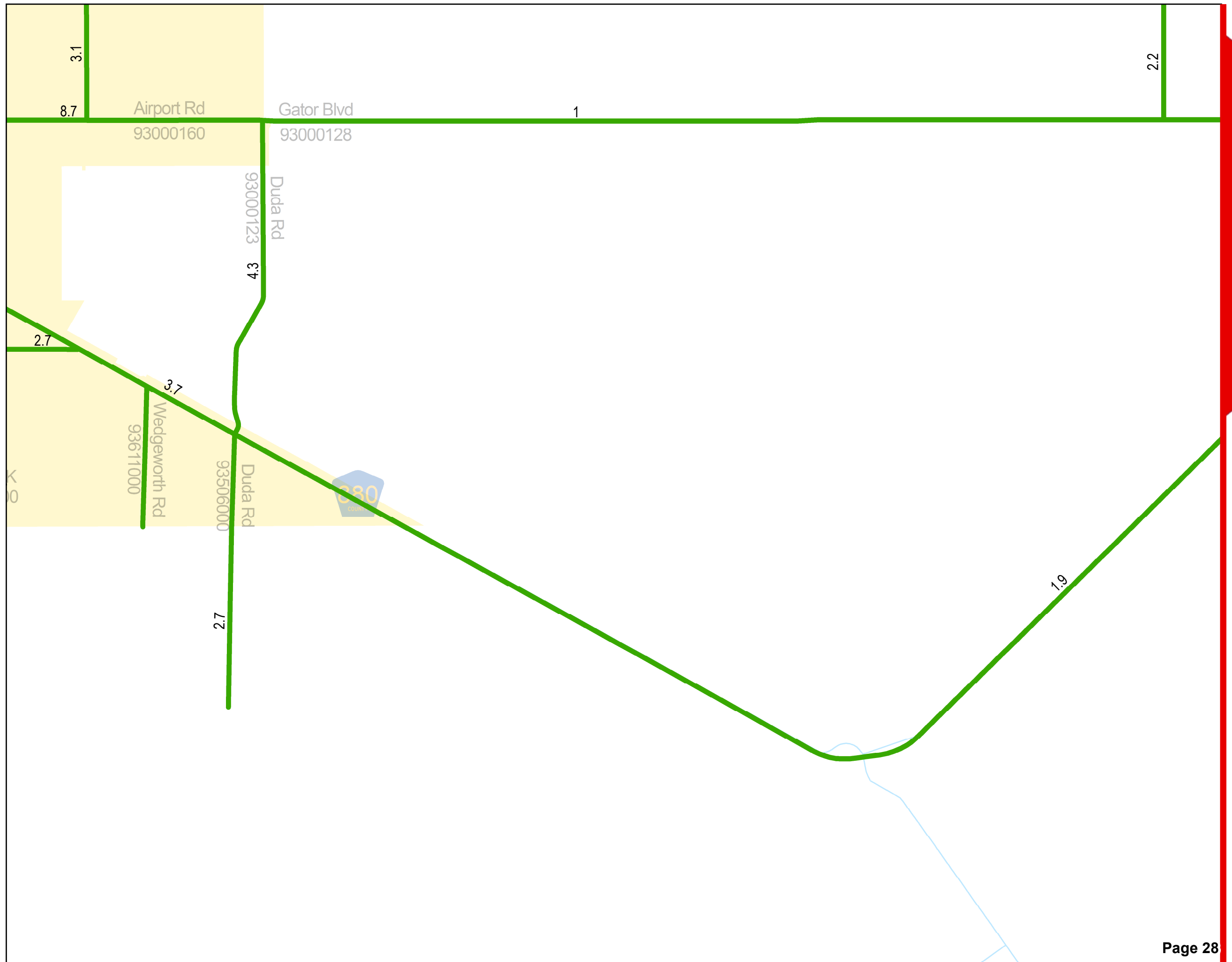


xxx: AADT in 1,000s




**Production Date: 11/12/2017**

*This data is accurate up to date of production. For further details, please reference the general disclaimer found in front of the document.*



FDOT DISTRICT IV

LEVEL OF SERVICE  
ASSESSMENT REPORT



**LEGEND**

**Number of Lanes**

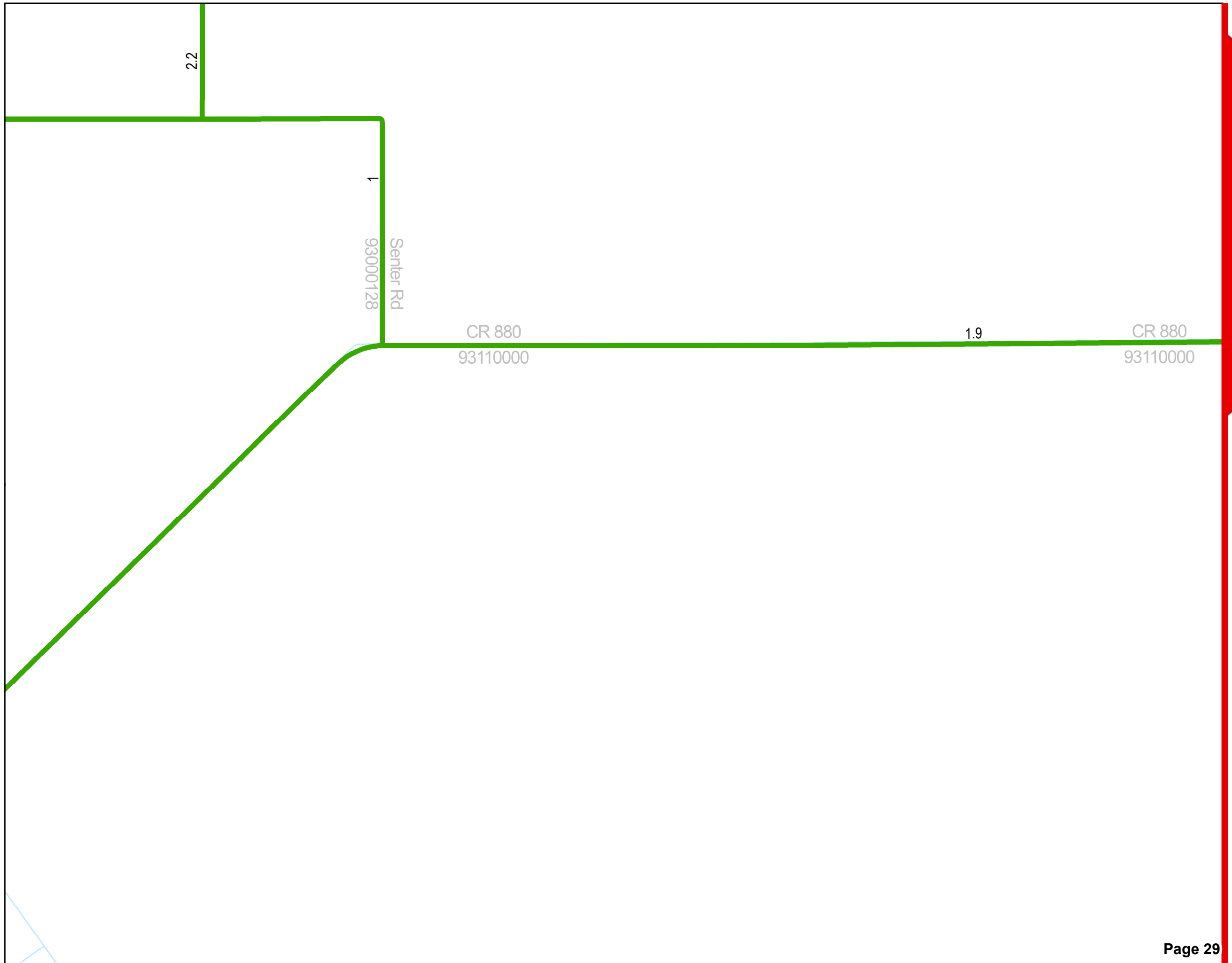


xxx: AADT in 1,000s




Production Date: 11/12/2017

This data is accurate up to date of production. For further details, please reference the general disclaimer found in front of the document.



**FDOT DISTRICT IV**  
**LEVEL OF SERVICE**  
**ASSESSMENT REPORT**




**LEGEND**

**Number of Lanes**

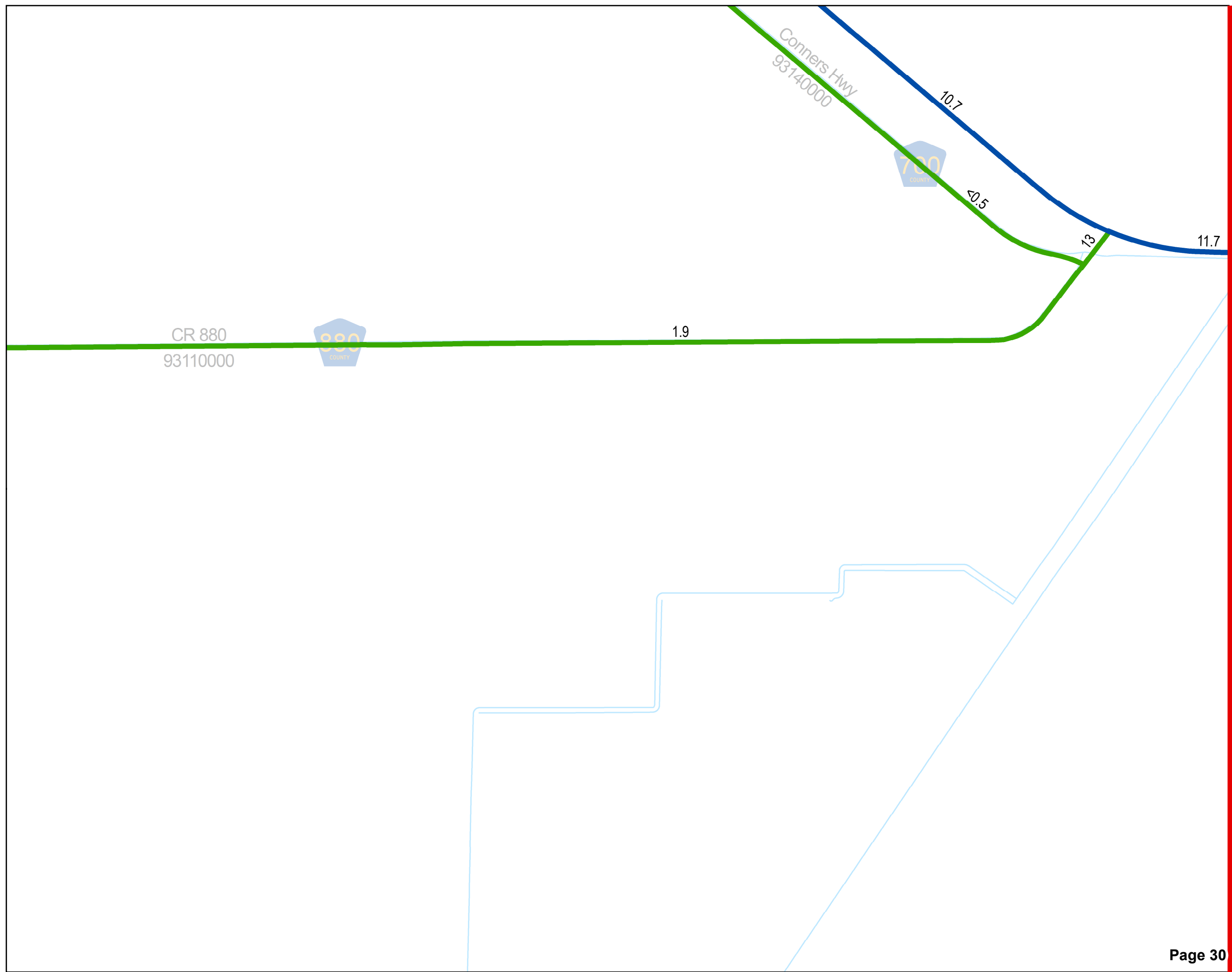
- 1
- 2
- 3
- 4
- 5
- 6
- 7
- 8
- 9
- 10
- >10

xxx: AADT in 1,000s




**Production Date: 11/12/2017**

*This data is accurate up to date of production. For further details, please reference the general disclaimer found in front of the document.*



**FDOT DISTRICT IV**  
**LEVEL OF SERVICE**  
**ASSESSMENT REPORT**



**LEGEND**

**Number of Lanes**

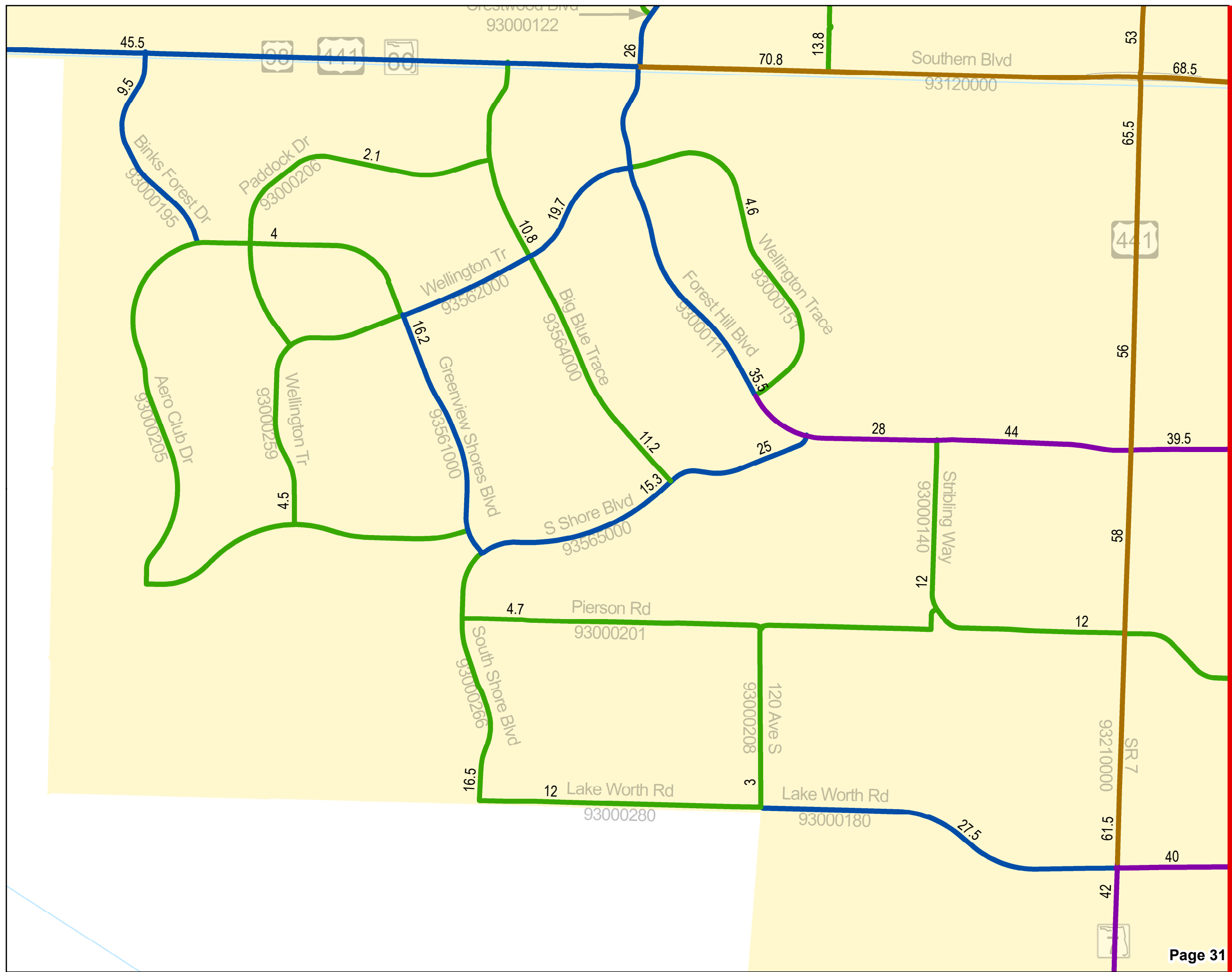


xxx: AADT in 1,000s



**Production Date: 11/12/2017**


*This data is accurate up to date of production. For further details, please reference the general disclaimer found in front of the document.*





**FDOT DISTRICT IV**

**LEVEL OF SERVICE  
ASSESSMENT REPORT**



**LEGEND**

**Number of Lanes**

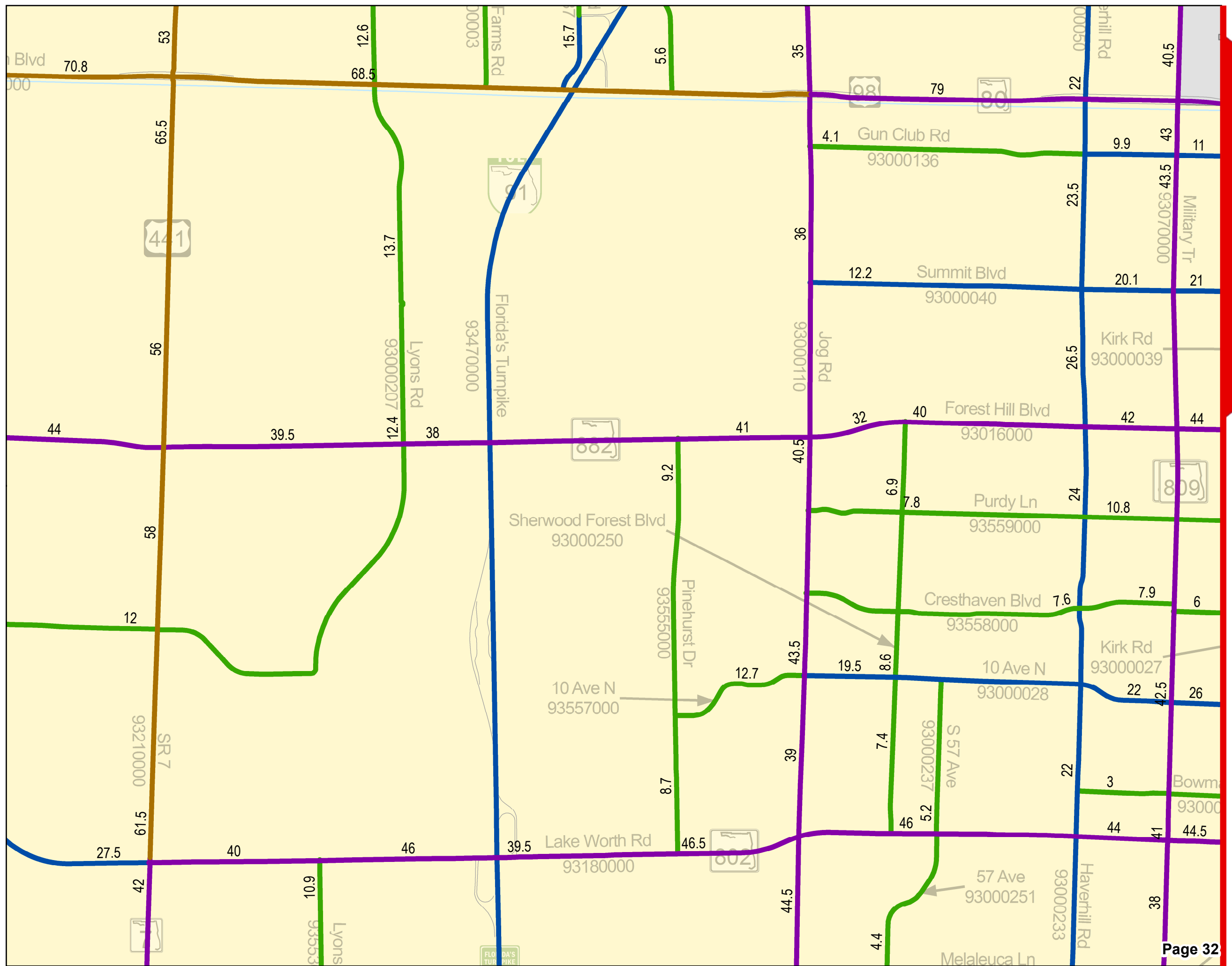


xxx: AADT in 1,000s




**Production Date: 11/12/2017**

*This data is accurate up to date of production. For further details, please reference the general disclaimer found in front of the document.*



**FDOT DISTRICT IV**

**LEVEL OF SERVICE  
ASSESSMENT REPORT**



**LEGEND**

**Number of Lanes**

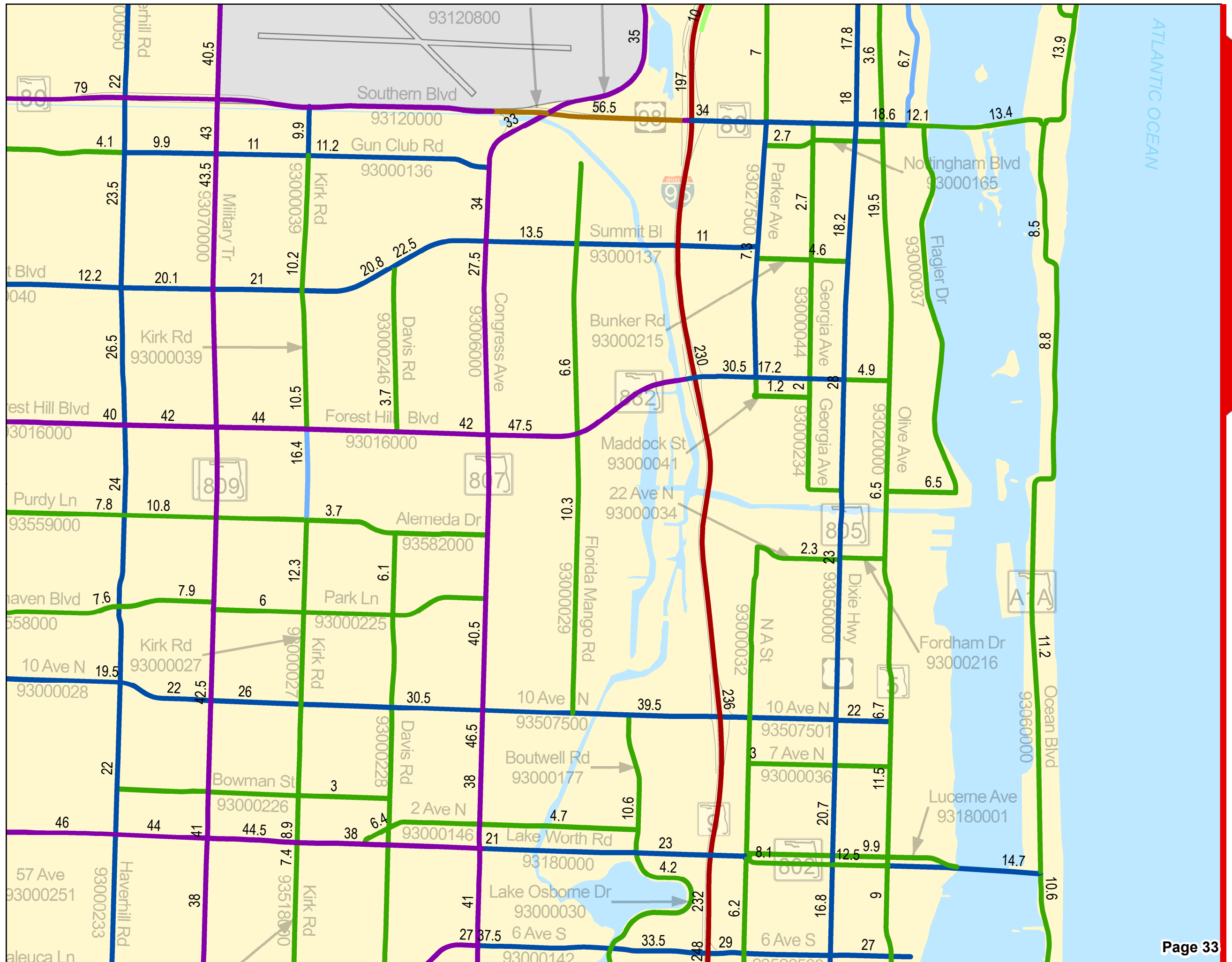


xxx: AADT in 1,000s




**Production Date: 11/12/2017**

*This data is accurate up to date of production. For further details, please reference the general disclaimer found in front of the document.*



**FDOT DISTRICT IV**

**LEVEL OF SERVICE  
ASSESSMENT REPORT**



**LEGEND**

**Number of Lanes**

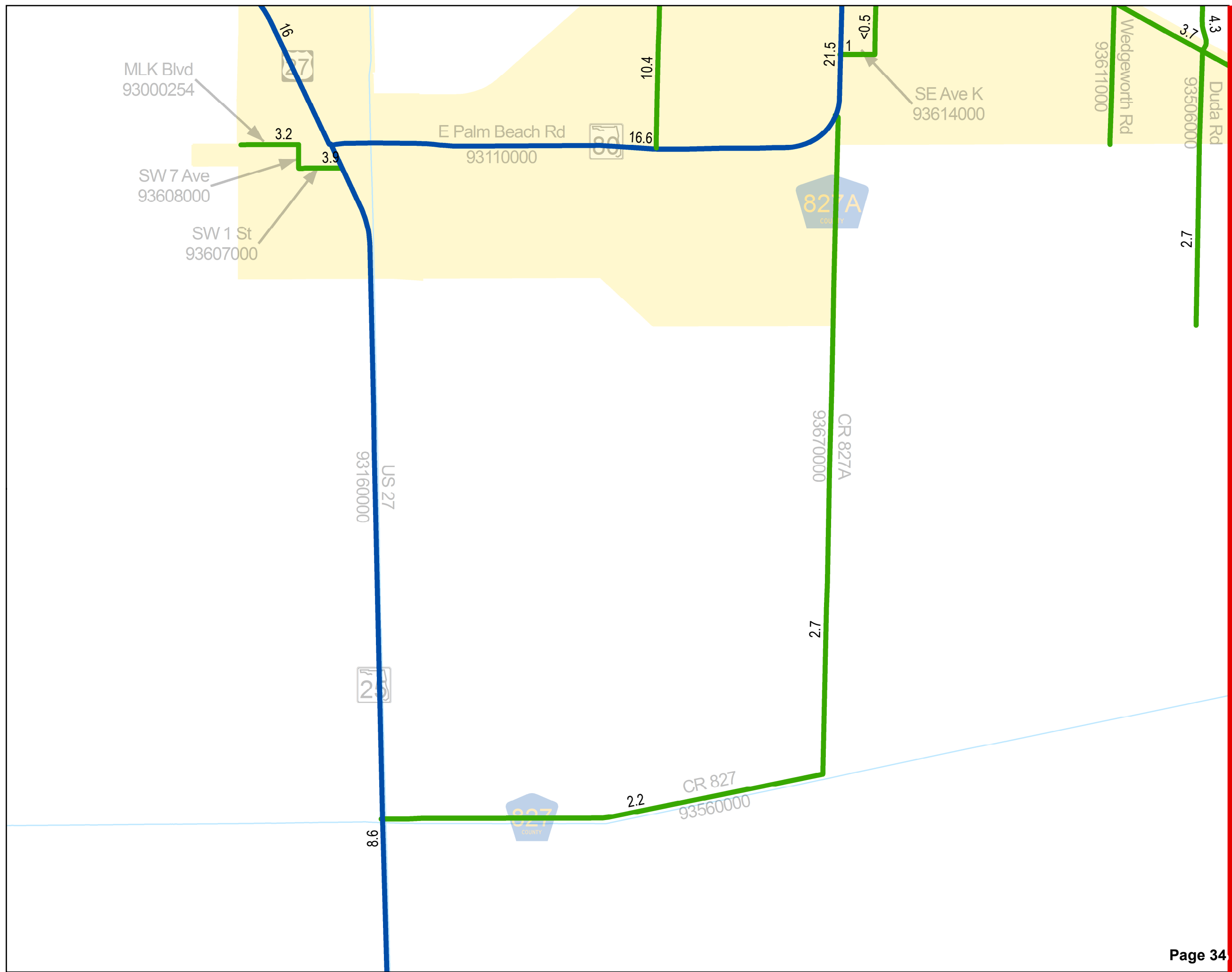


xxx: AADT in 1,000s




**Production Date: 11/12/2017**

*This data is accurate up to date of production. For further details, please reference the general disclaimer found in front of the document.*

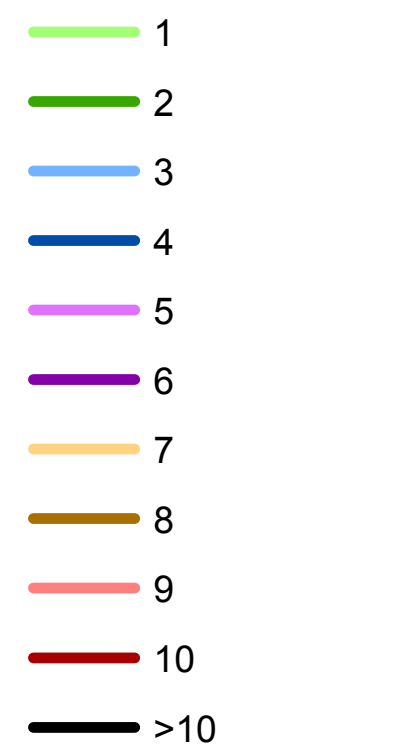


**FDOT DISTRICT IV**  
**LEVEL OF SERVICE**  
**ASSESSMENT REPORT**



**LEGEND**

**Number of Lanes**

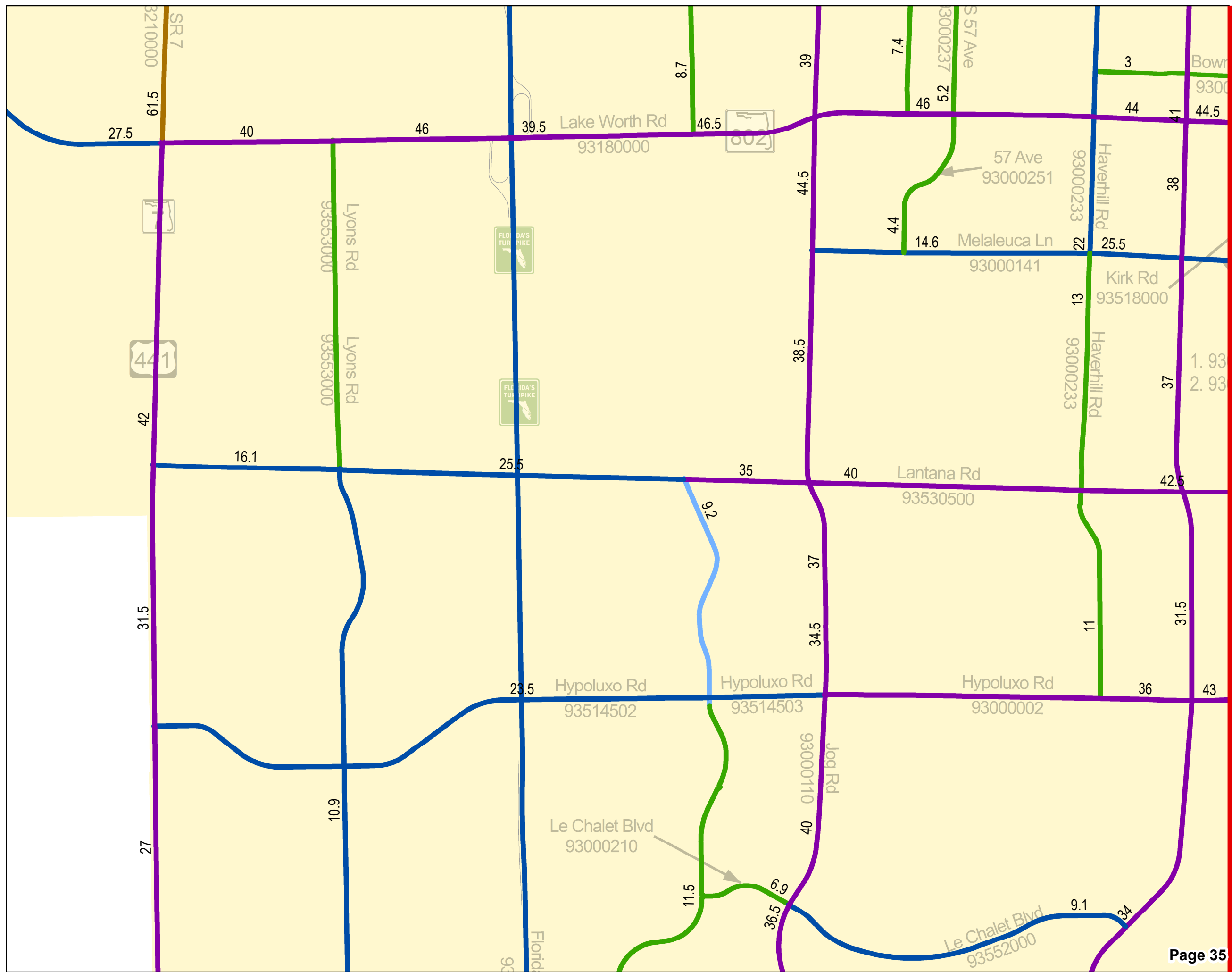


xxx: AADT in 1,000s




**Production Date: 11/12/2017**

*This data is accurate up to date of production. For further details, please reference the general disclaimer found in front of the document.*



**FDOT DISTRICT IV**  
**LEVEL OF SERVICE**  
**ASSESSMENT REPORT**




**LEGEND**

**Number of Lanes**

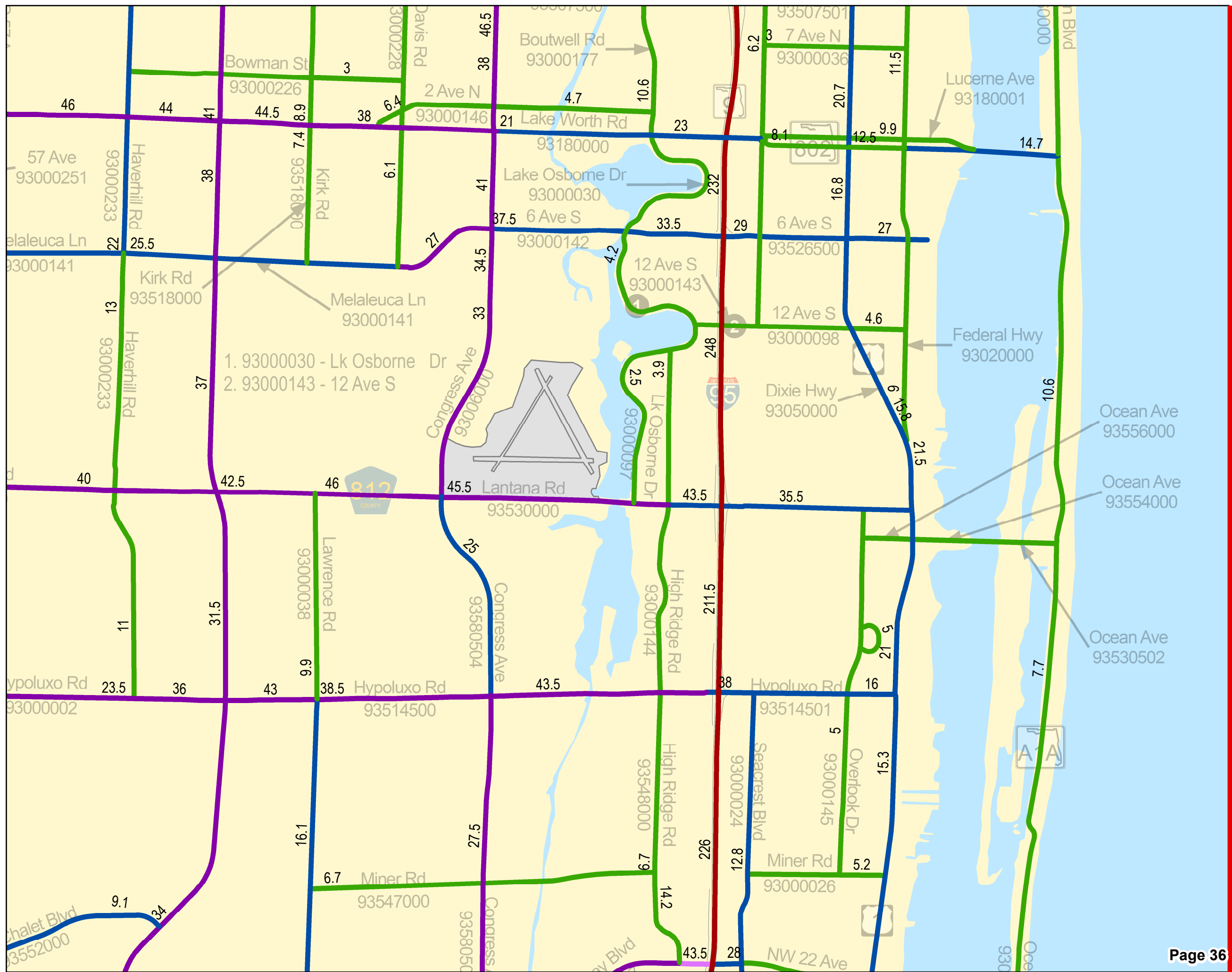


xxx: AADT in 1,000s




**Production Date: 11/12/2017**

*This data is accurate up to date of production. For further details, please reference the general disclaimer found in front of the document.*



**FDOT DISTRICT IV**

**LEVEL OF SERVICE  
ASSESSMENT REPORT**



**LEGEND**

**Number of Lanes**

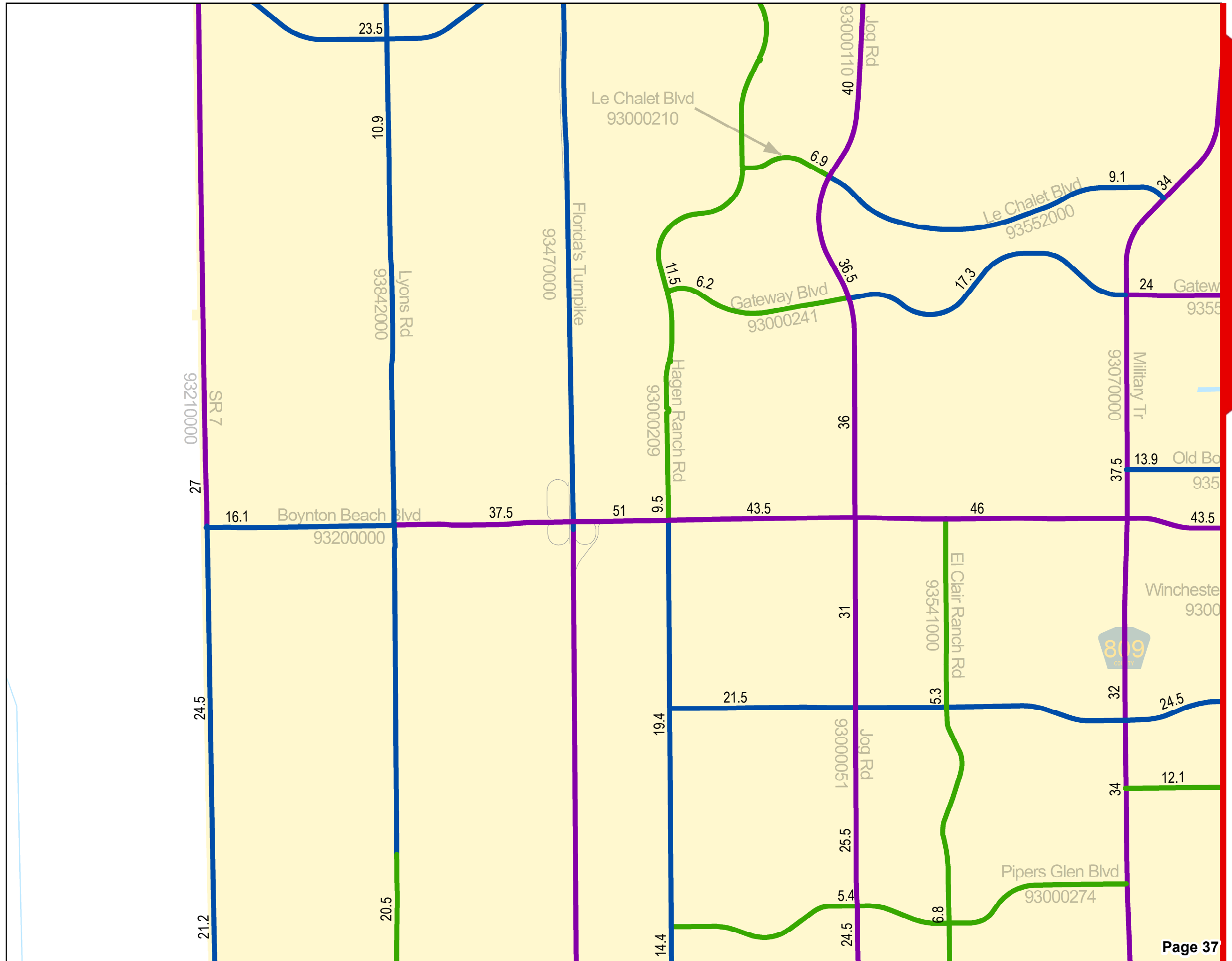


xxx: AADT in 1,000s




**Production Date: 11/12/2017**

*This data is accurate up to date of production. For further details, please reference the general disclaimer found in front of the document.*



**FDOT DISTRICT IV**  
**LEVEL OF SERVICE**  
**ASSESSMENT REPORT**



**LEGEND**

**Number of Lanes**

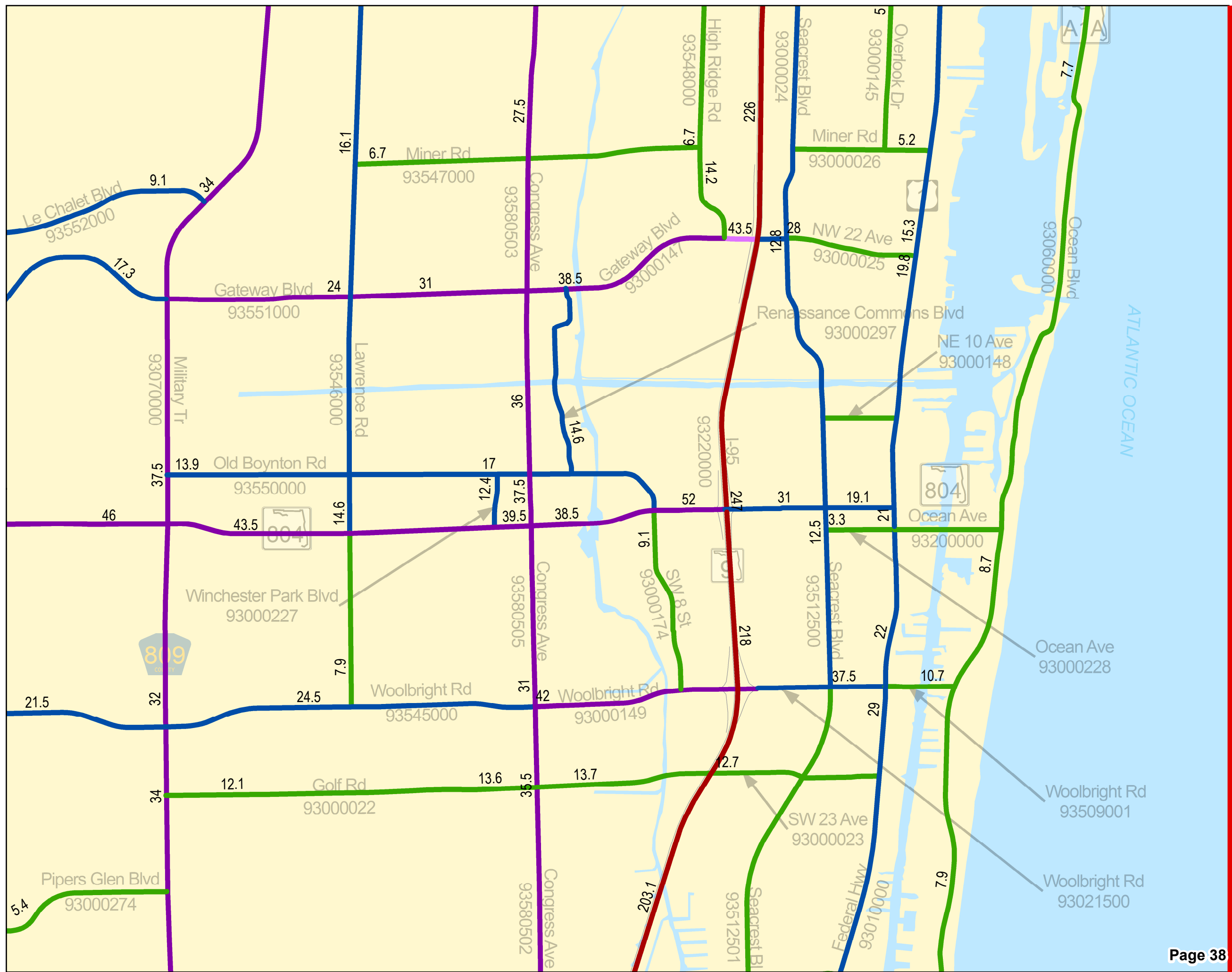


xxx: AADT in 1,000s




**Production Date: 11/12/2017**

*This data is accurate up to date of production. For further details, please reference the general disclaimer found in front of the document.*



**FDOT DISTRICT IV**  
**LEVEL OF SERVICE**  
**ASSESSMENT REPORT**



**LEGEND**

**Number of Lanes**

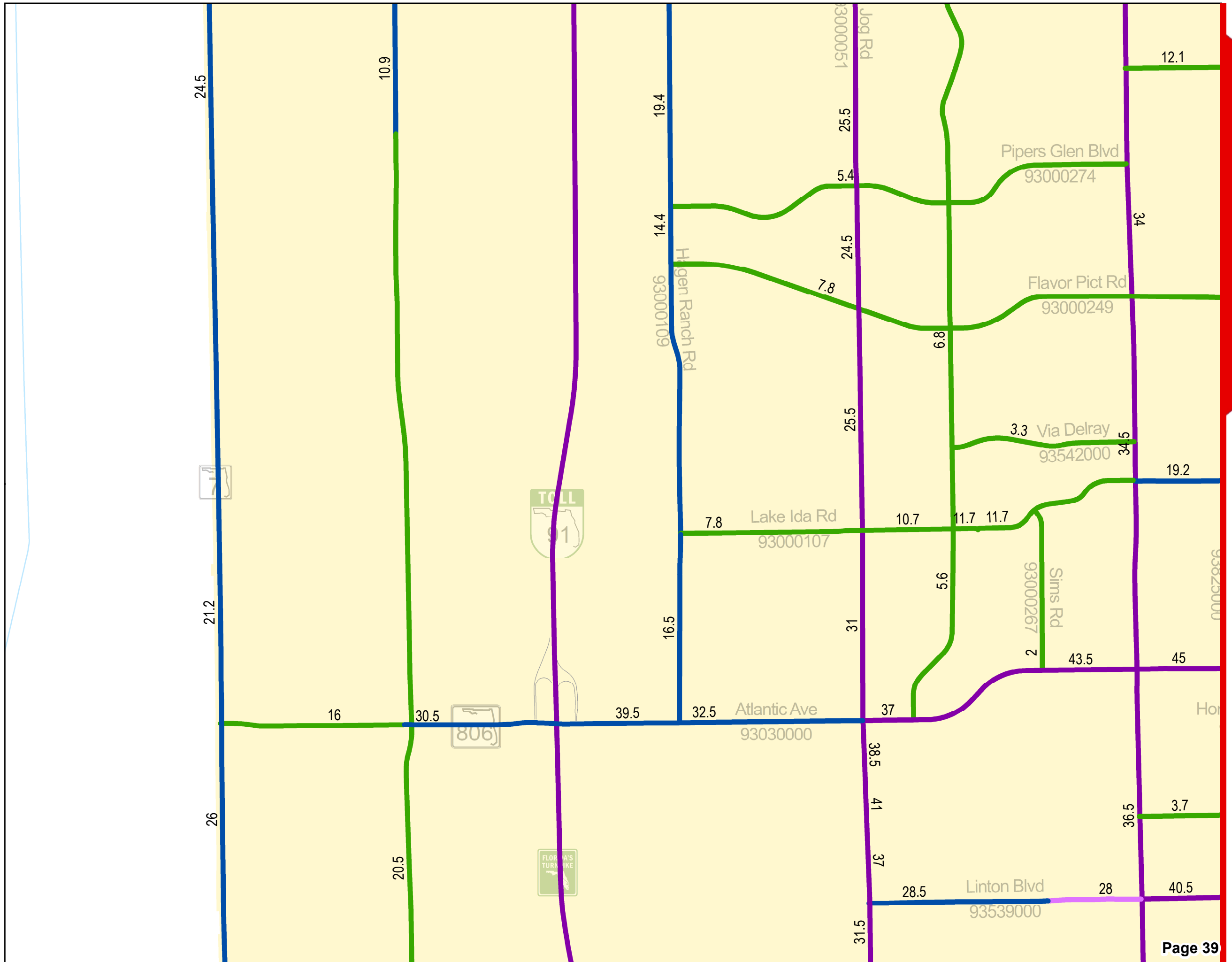


xxx: AADT in 1,000s



**Production Date: 11/12/2017**


*This data is accurate up to date of production. For further details, please reference the general disclaimer found in front of the document.*





**FDOT DISTRICT IV**

**LEVEL OF SERVICE  
ASSESSMENT REPORT**



**LEGEND**

**Number of Lanes**

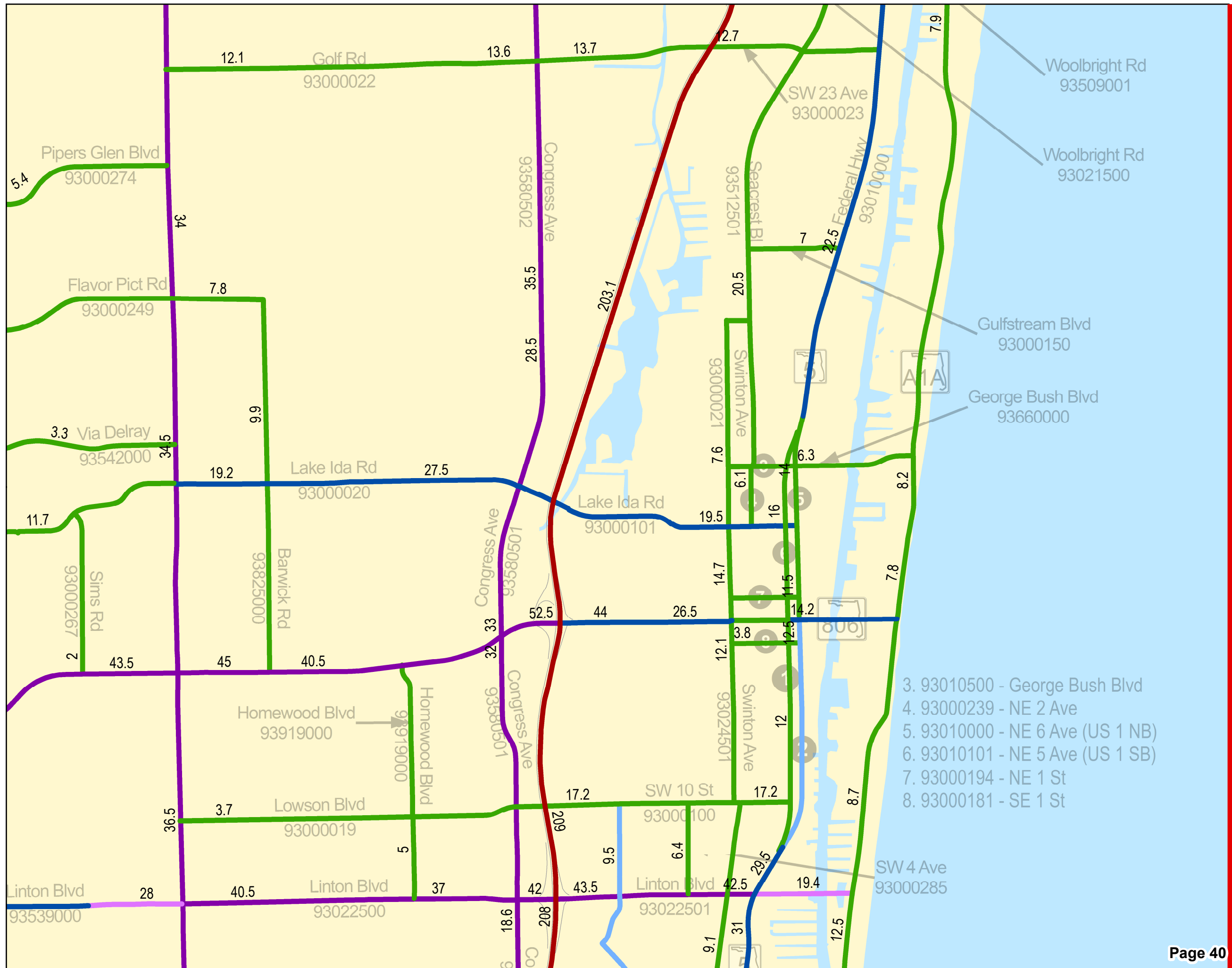


xxx: AADT in 1,000s



**Production Date: 11/12/2017**


*This data is accurate up to date of production. For further details, please reference the general disclaimer found in front of the document.*



- 3. 93010500 - George Bush Blvd
- 4. 93000239 - NE 2 Ave
- 5. 93010000 - NE 6 Ave (US 1 NB)
- 6. 93010101 - NE 5 Ave (US 1 SB)
- 7. 93000194 - NE 1 St
- 8. 93000181 - SE 1 St

**FDOT DISTRICT IV**

**LEVEL OF SERVICE  
ASSESSMENT REPORT**



**LEGEND**

**Number of Lanes**

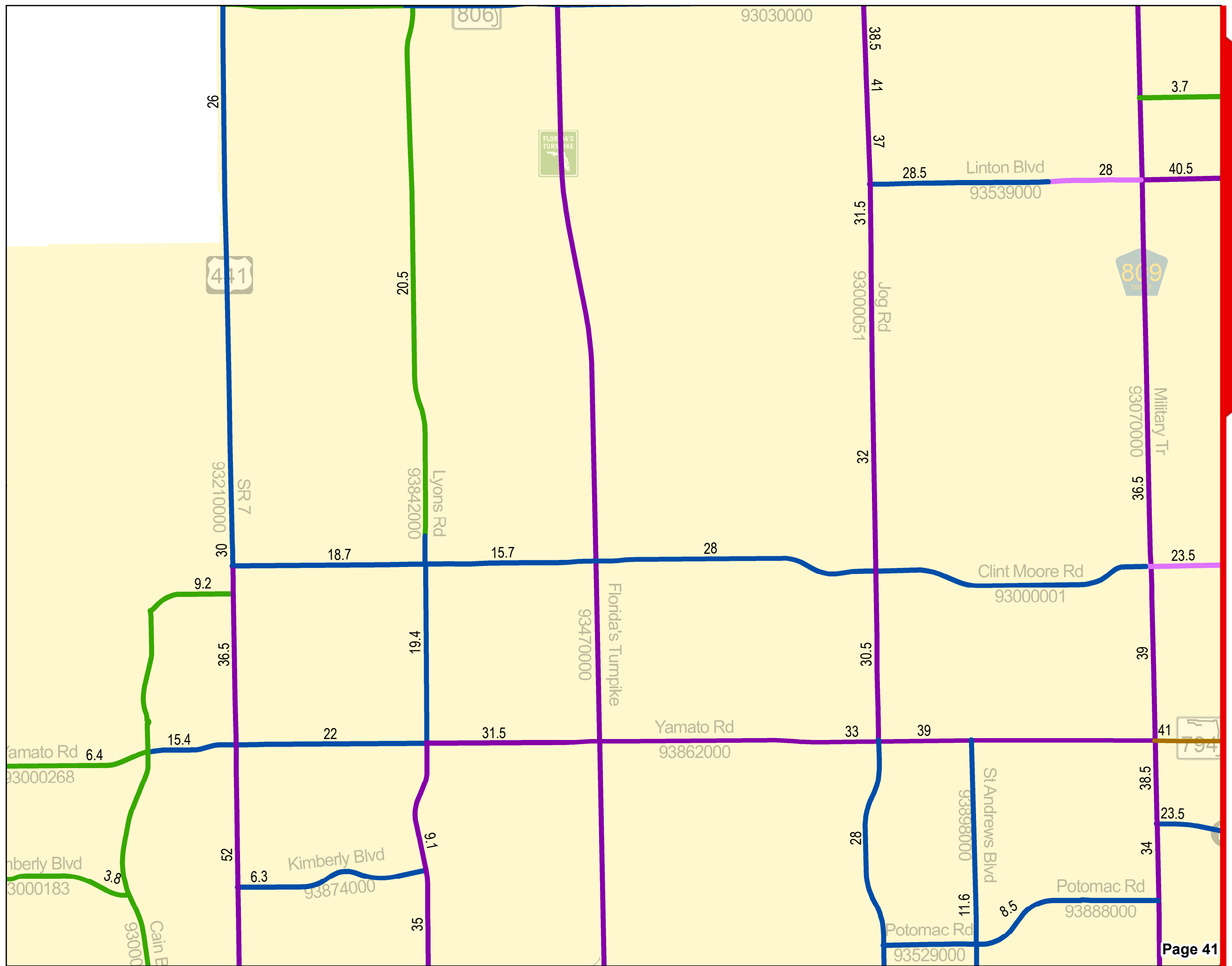


xxx: AADT in 1,000s




**Production Date: 11/12/2017**

*This data is accurate up to date of production. For further details, please reference the general disclaimer found in front of the document.*



**FDOT DISTRICT IV**

**LEVEL OF SERVICE  
ASSESSMENT REPORT**



**LEGEND**

**Number of Lanes**

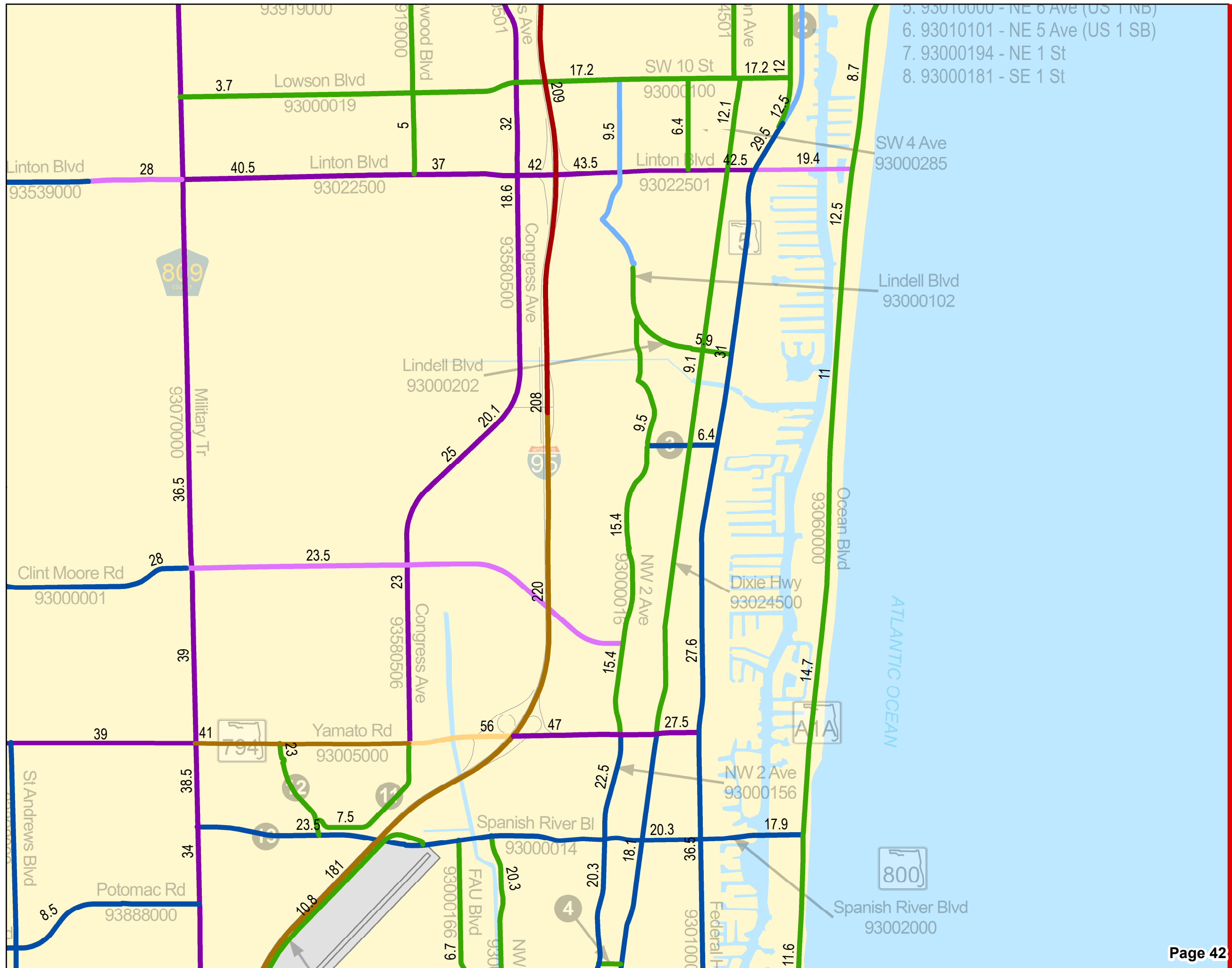


xxx: AADT in 1,000s




**Production Date: 11/12/2017**

*This data is accurate up to date of production. For further details, please reference the general disclaimer found in front of the document.*



5. 93010000 - NE 6 Ave (US 1 NB)
6. 93010101 - NE 5 Ave (US 1 SB)
7. 93000194 - NE 1 St
8. 93000181 - SE 1 St

**FDOT DISTRICT IV**  
**LEVEL OF SERVICE**  
**ASSESSMENT REPORT**



**LEGEND**

**Number of Lanes**

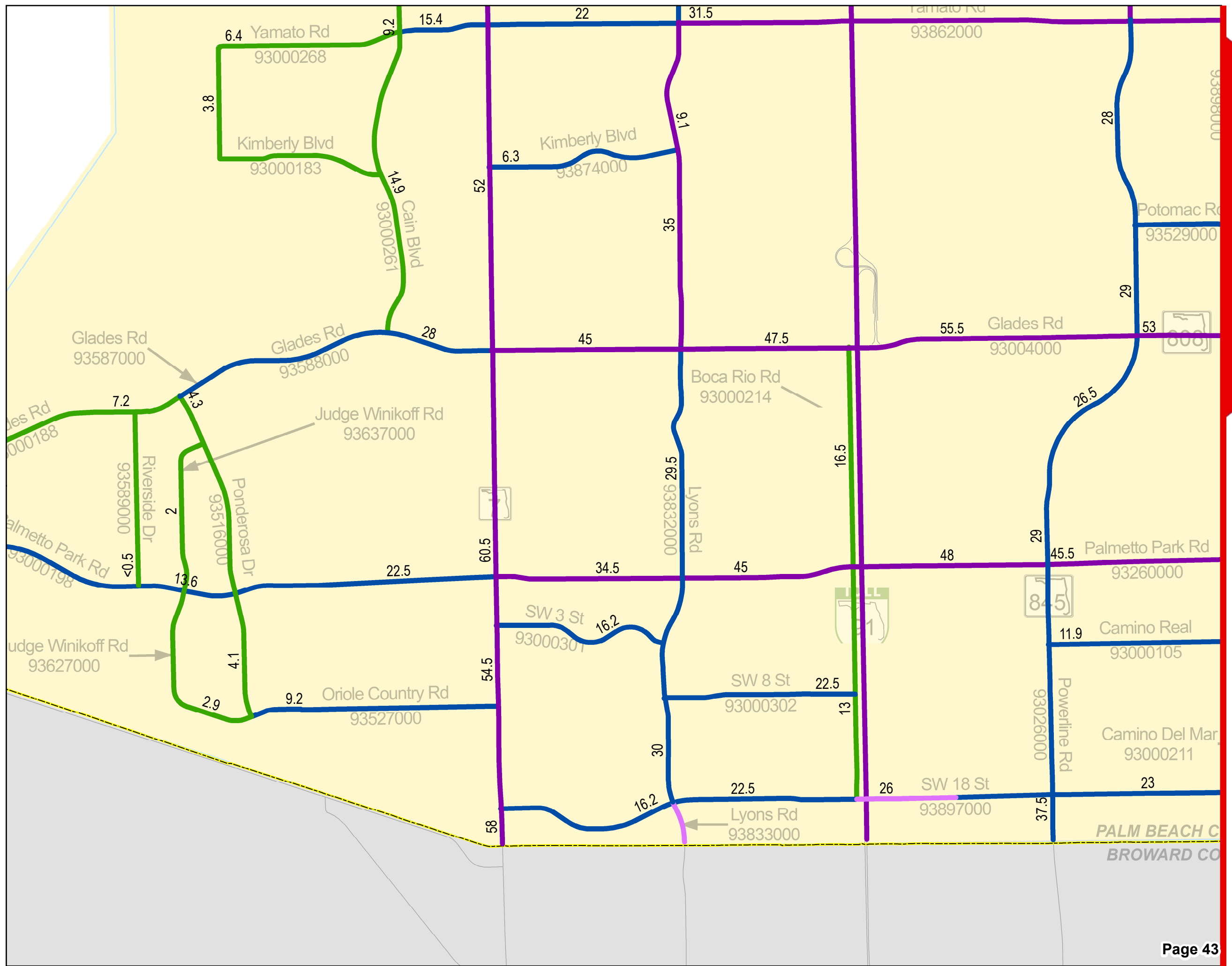


xxx: AADT in 1,000s




**Production Date: 11/12/2017**

*This data is accurate up to date of production. For further details, please reference the general disclaimer found in front of the document.*



**FDOT DISTRICT IV**  
**LEVEL OF SERVICE**  
**ASSESSMENT REPORT**




**LEGEND**

**Number of Lanes**

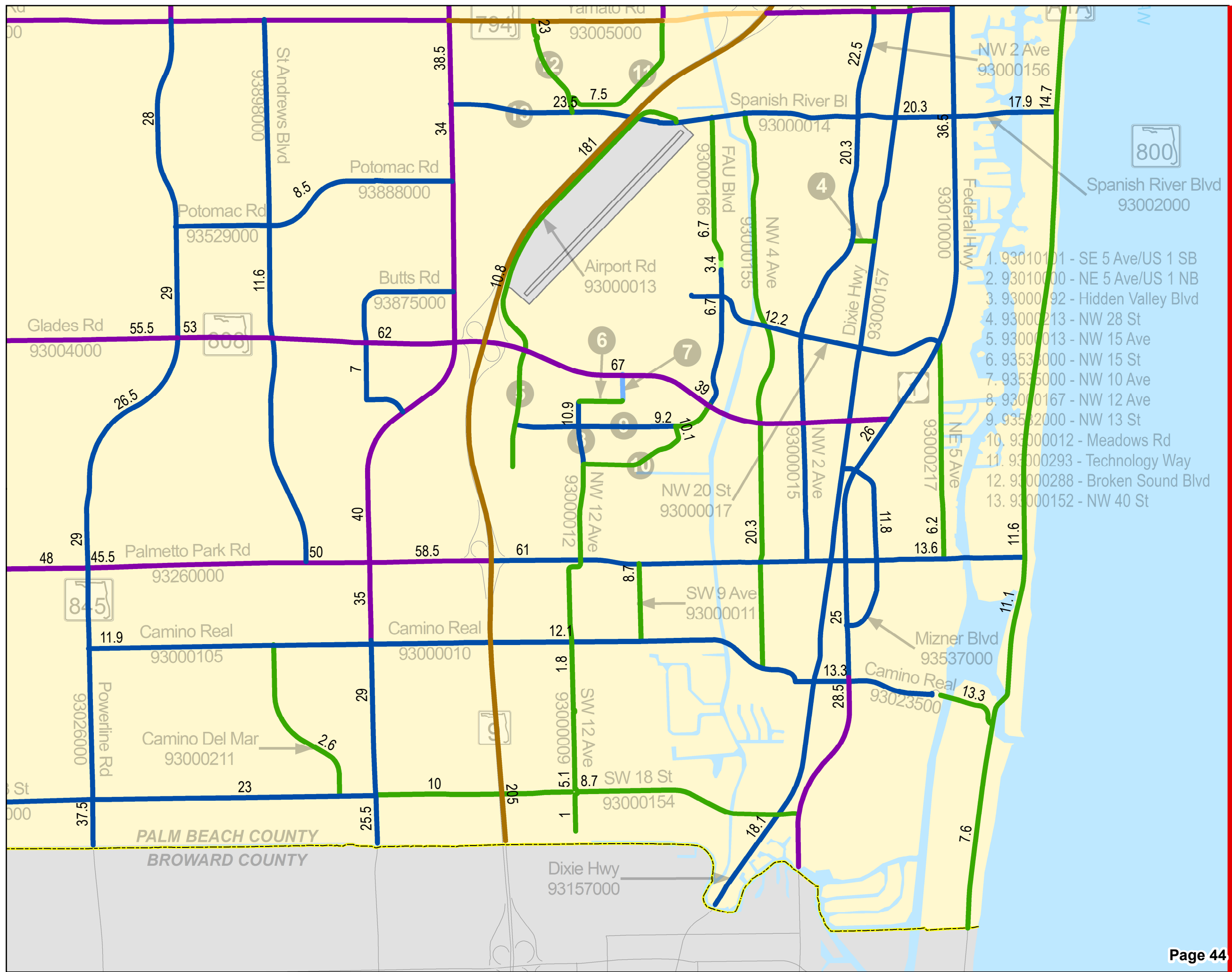


xxx: AADT in 1,000s



**Production Date: 11/12/2017**


*This data is accurate up to date of production. For further details, please reference the general disclaimer found in front of the document.*



1. 93010101 - SE 5 Ave/US 1 SB
2. 93010000 - NE 5 Ave/US 1 NB
3. 93000092 - Hidden Valley Blvd
4. 93000213 - NW 28 St
5. 93000013 - NW 15 Ave
6. 93535000 - NW 15 St
7. 93535000 - NW 10 Ave
8. 93000167 - NW 12 Ave
9. 93532000 - NW 13 St
10. 93000012 - Meadows Rd
11. 93000293 - Technology Way
12. 93000288 - Broken Sound Blvd
13. 93000152 - NW 40 St

**FDOT DISTRICT IV**

**LEVEL OF SERVICE  
ASSESSMENT REPORT**



**LEGEND**

**Number of Lanes**



xxx: AADT in 1,000s



**Production Date: 11/12/2017**

*This data is accurate up to date of production. For further details, please reference the general disclaimer found in front of the document.*

