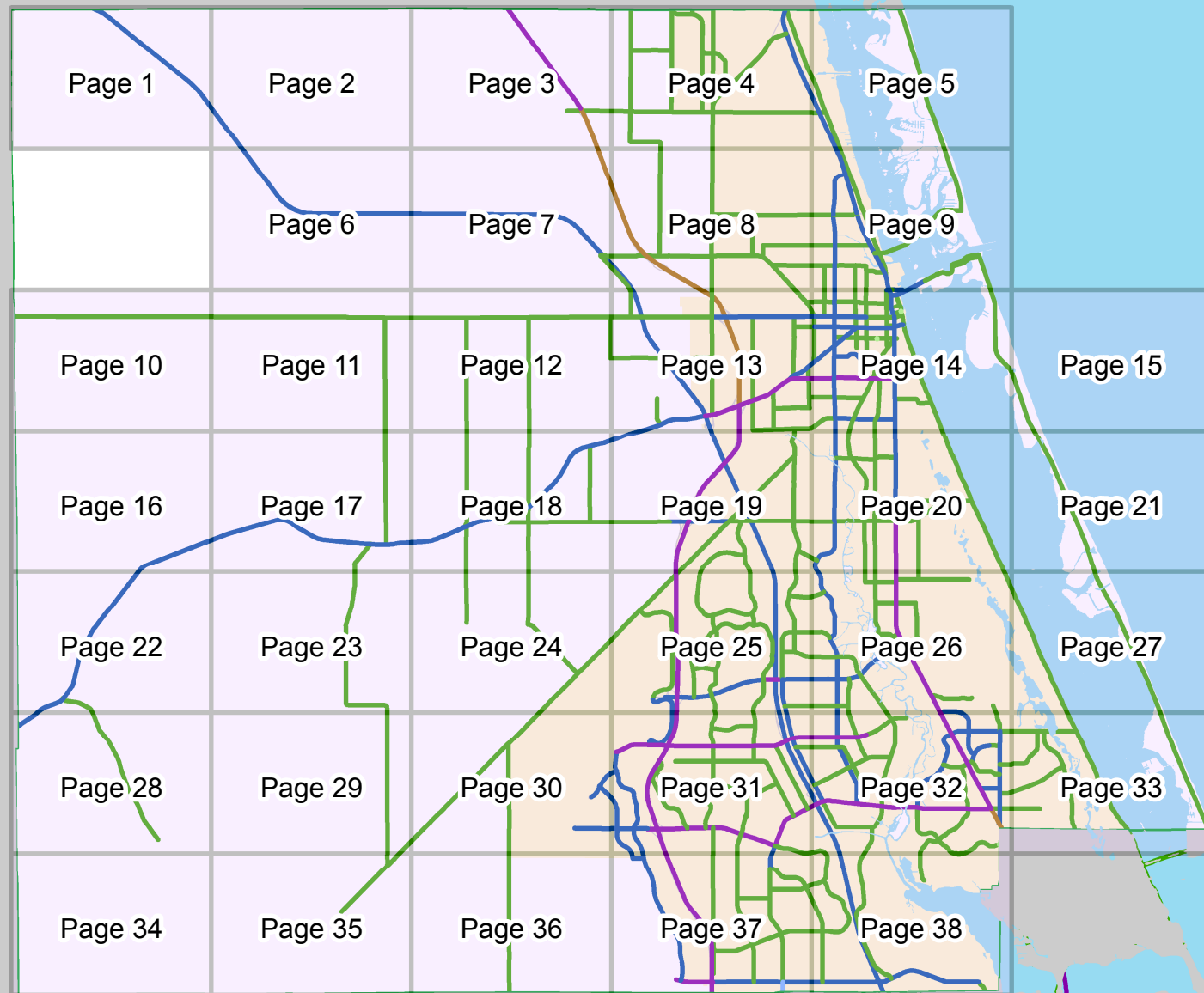


# 2016 AADT AND NUMBER OF LANES: INDEX MAP



## SERIES INFORMATION

Annual Average Daily Traffic (AADT) measures how busy a roadway is. AADT is defined as total traffic volume of a roadway for a year divided by 365. Number of lanes in the maps indicates total number of through lanes on both directions of a roadway segment. Annual Average Daily Traffic (AADT) measures how busy a roadway is. AADT is defined as total traffic volume of a roadway for a year divided by 365. Number of lanes in the maps indicates total number of through lanes on both directions of a roadway segment. For one-way street segments, number of lanes indicates total number of through lanes of the street segment.


### Note:

1. The data presented in this map series is accurate up to date of production.
2. The maps are intended for planning purposes only.
3. All AADT are expressed in thousands.
4. The 2016 AADT and Number of Lanes reported along state roadways are consistent with the FDOT Annual LOS Reporting.
5. The 2016 AADT and Number of Lanes reported along the non-state roadways are from 2016 Florida Transportation Information DVD.

### Data Source:

1. Florida Transportation Information 2016.
2. FDOT Annual LOS reporting, July 2017.
3. Base map is developed and maintained by the FDOT Transportation Statistics (TranStat) Office.

## LEGEND



- County Boundaries
- Road Network
- FHWA Urban Area

### Number of Lanes

- |   |   |   |
|---|---|---|
| <span style="color: lightgreen;">—</span> 1 | <span style="color: purple;">—</span> 5 | <span style="color: red;">—</span> 9      |
| <span style="color: green;">—</span> 2      | <span style="color: blue;">—</span> 6   | <span style="color: darkred;">—</span> 10 |
| <span style="color: blue;">—</span> 3       | <span style="color: orange;">—</span> 7 | <span style="color: black;">—</span> >10  |
| <span style="color: darkblue;">—</span> 4   | <span style="color: brown;">—</span> 8  |   |

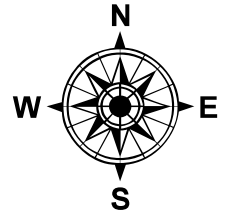
## CONTACT INFORMATION

Shi-Chiang Li  
Chon Wong

[shi-chiang.li@dot.state.fl.us](mailto:shi-chiang.li@dot.state.fl.us)  
[chon.wong@dot.state.fl.us](mailto:chon.wong@dot.state.fl.us)

(954) 777-4655  
(954) 777-4659

**FDOT DISTRICT IV**  
**LEVEL OF SERVICE**  
**ASSESSMENT REPORT**



**LEGEND**

**Number of Lanes**



xxx: AADT in 1,000s




**Production Date: 11/12/2017**

*This data is accurate up to date of production. For further details, please reference the general disclaimer found in front of the document.*



**FDOT DISTRICT IV**

**LEVEL OF SERVICE  
ASSESSMENT REPORT**



**LEGEND**

**Number of Lanes**



xxx: AADT in 1,000s



**Production Date: 11/12/2017**

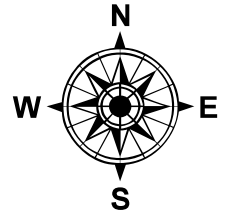
*This data is accurate up to date of production. For further details, please reference the general disclaimer found in front of the document.*

INDIAN RIVER COUNTY  
ST. LUCIE COUNTY

ST LUCIE COUNTY

2016 AADT AND NUMBER OF LANES

**FDOT DISTRICT IV**  
**LEVEL OF SERVICE**  
**ASSESSMENT REPORT**



**LEGEND**

**Number of Lanes**

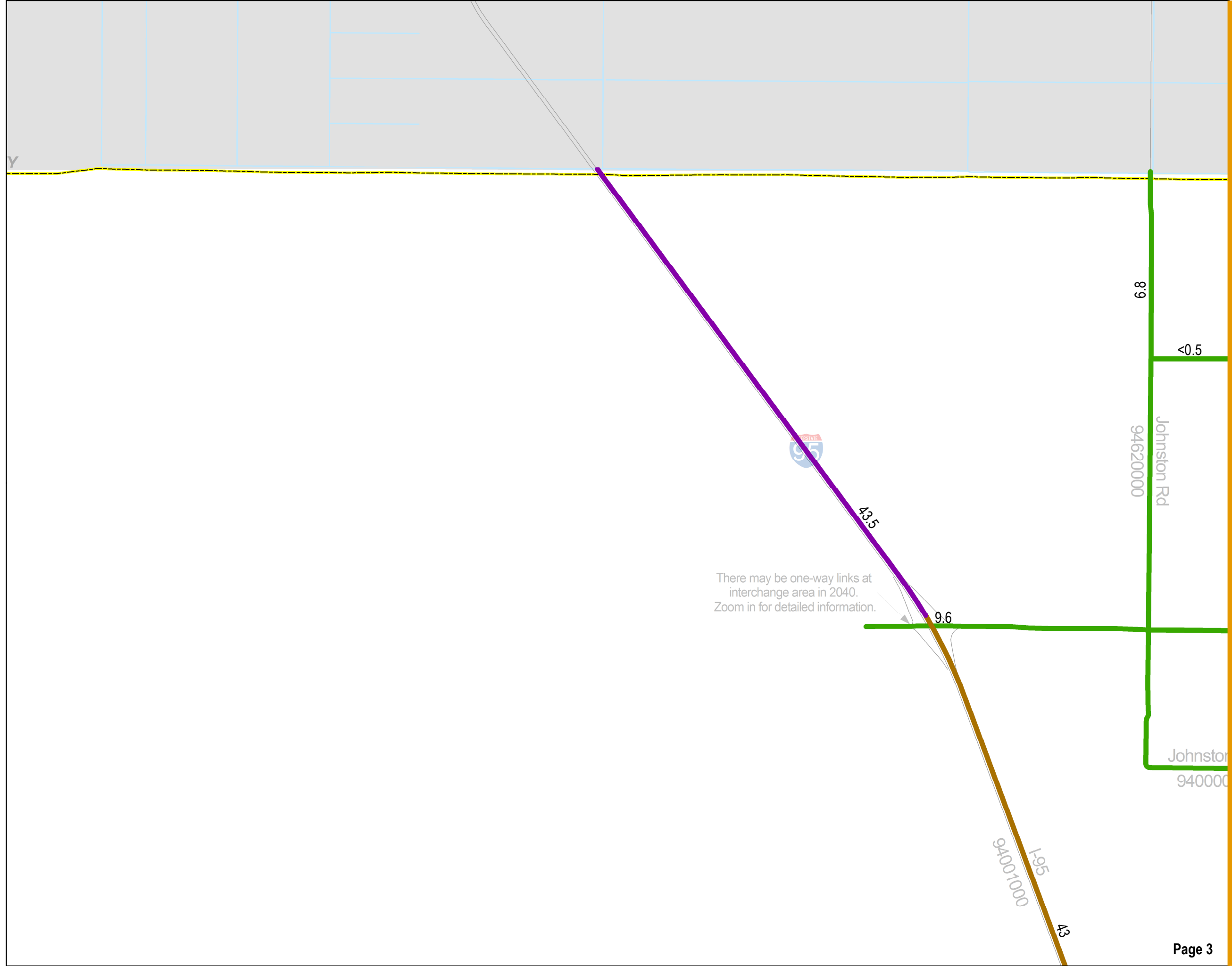
- 1
- 2
- 3
- 4
- 5
- 6
- 7
- 8
- 9
- 10
- >10

xxx: AADT in 1,000s



**Production Date: 11/12/2017**

*This data is accurate up to date of production. For further details, please reference the general disclaimer found in front of the document.*




**ST LUCIE COUNTY**

**2016 AADT AND NUMBER OF LANES**

**FDOT DISTRICT IV**

**LEVEL OF SERVICE  
ASSESSMENT REPORT**



**LEGEND**

**Number of Lanes**

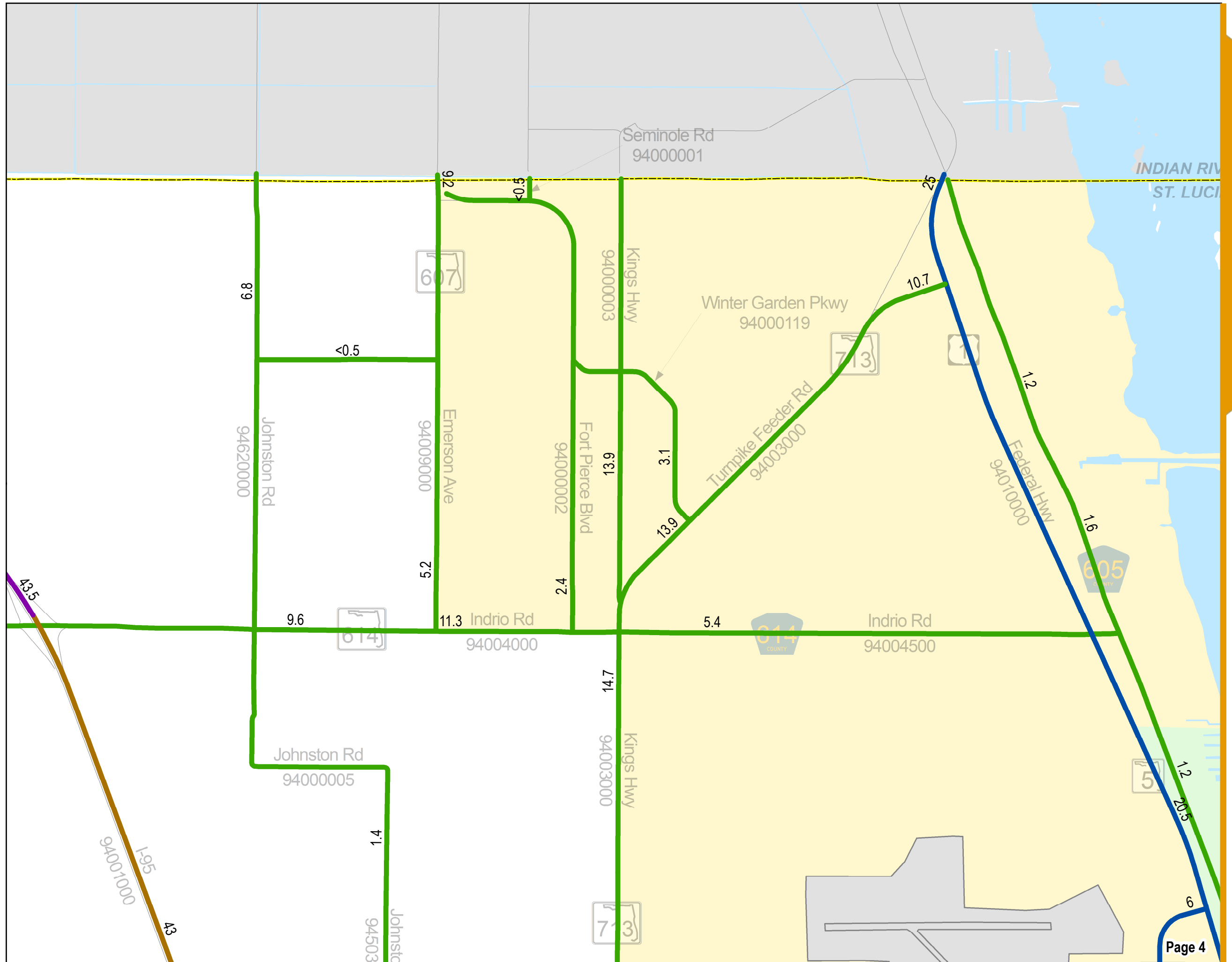


xxx: AADT in 1,000s

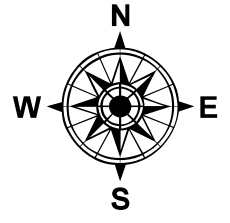


**Production Date: 11/12/2017**

*This data is accurate up to date of production. For further details, please reference the general disclaimer found in front of the document.*



**FDOT DISTRICT IV**  
**LEVEL OF SERVICE**  
**ASSESSMENT REPORT**



**LEGEND**

**Number of Lanes**

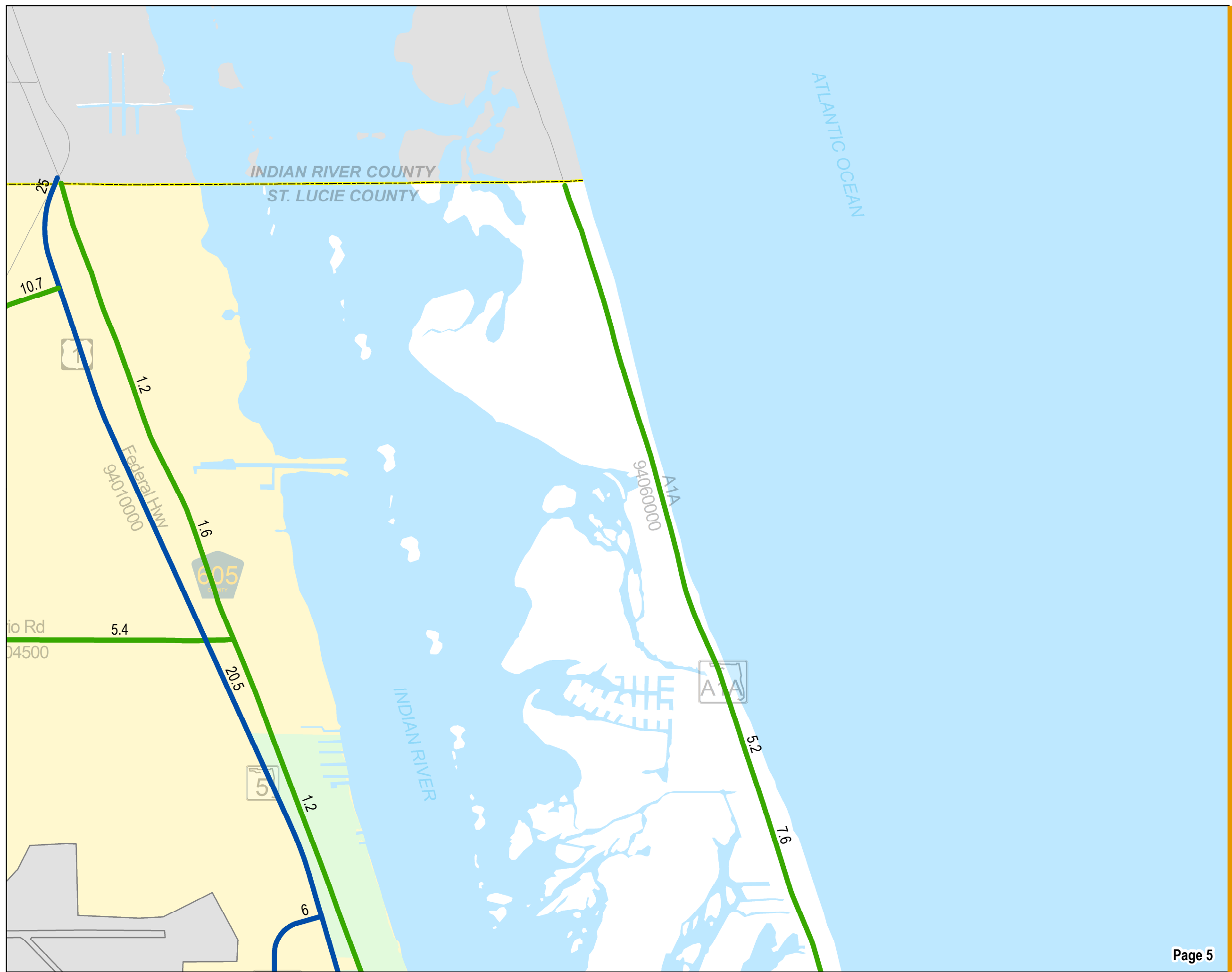


xxx: AADT in 1,000s

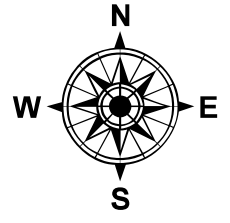


**Production Date: 11/12/2017**

*This data is accurate up to date of production. For further details, please reference the general disclaimer found in front of the document.*



**FDOT DISTRICT IV**  
**LEVEL OF SERVICE**  
**ASSESSMENT REPORT**



**LEGEND**

**Number of Lanes**

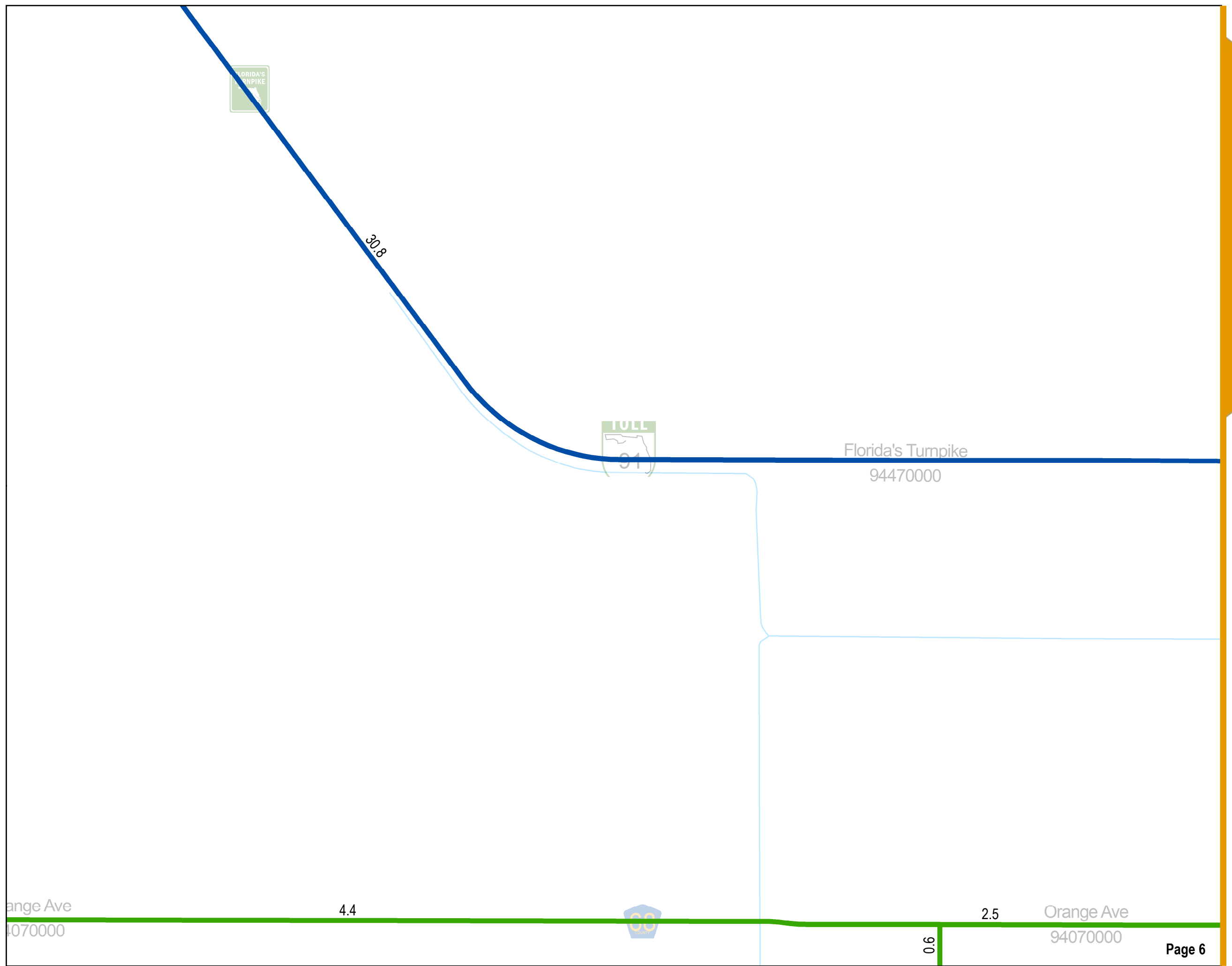
- 1
- 2
- 3
- 4
- 5
- 6
- 7
- 8
- 9
- 10
- >10

xxx: AADT in 1,000s



**Production Date: 11/12/2017**


*This data is accurate up to date of production. For further details, please reference the general disclaimer found in front of the document.*







**FDOT DISTRICT IV**  
**LEVEL OF SERVICE**  
**ASSESSMENT REPORT**



**LEGEND**

**Number of Lanes**

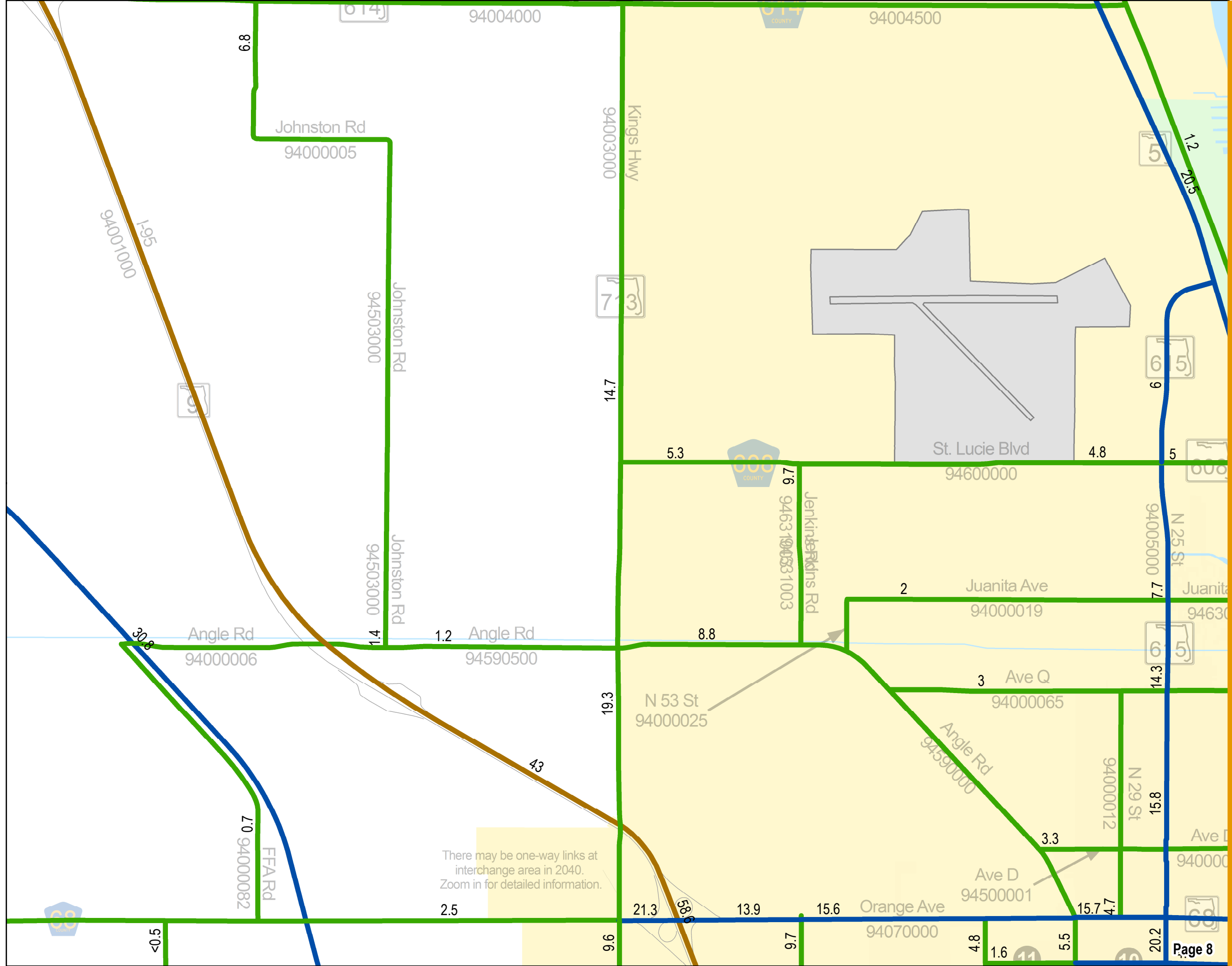
- 1 (light green line)
- 2 (green line)
- 3 (light blue line)
- 4 (blue line)
- 5 (purple line)
- 6 (dark purple line)
- 7 (orange line)
- 8 (brown line)
- 9 (pink line)
- 10 (red line)
- >10 (black line)

xxx: AADT in 1,000s



**Production Date: 11/12/2017**

*This data is accurate up to date of production. For further details, please reference the general disclaimer found in front of the document.*




There may be one-way links at interchange area in 2040. Zoom in for detailed information.

**ST LUCIE COUNTY**

**2016 AADT AND NUMBER OF LANES**

**FDOT DISTRICT IV**

**LEVEL OF SERVICE  
ASSESSMENT REPORT**



**LEGEND**

**Number of Lanes**

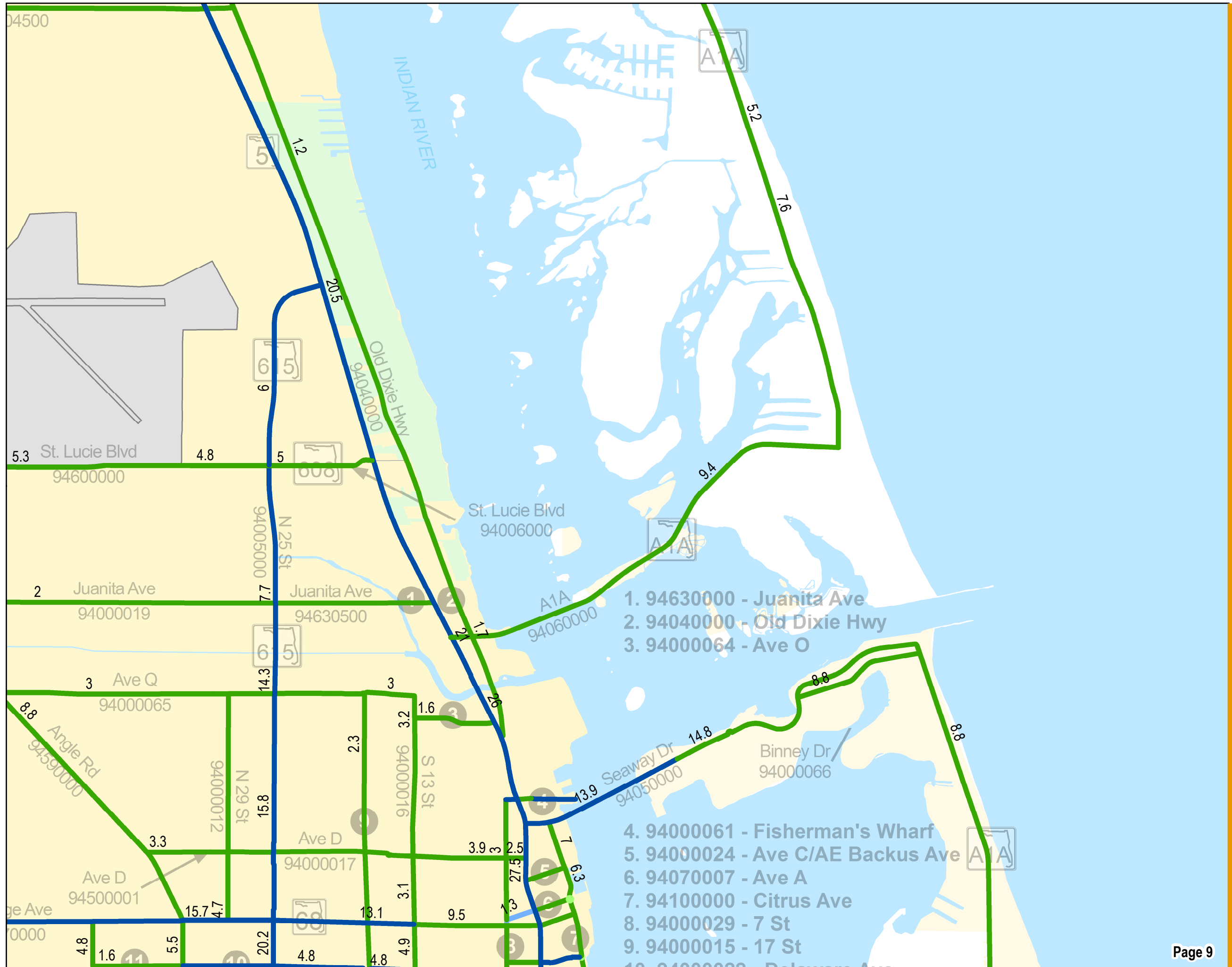


xxx: AADT in 1,000s



**Production Date: 11/12/2017**

*This data is accurate up to date of production. For further details, please reference the general disclaimer found in front of the document.*




- 1. 94630000 - Juanita Ave
- 2. 94040000 - Old Dixie Hwy
- 3. 94000064 - Ave O

- 4. 94000061 - Fisherman's Wharf
- 5. 94000024 - Ave C/AE Backus Ave
- 6. 94070007 - Ave A
- 7. 94100000 - Citrus Ave
- 8. 94000029 - 7 St
- 9. 94000015 - 17 St
- 10. 94000022 - Delaware Ave

**FDOT DISTRICT IV**

**LEVEL OF SERVICE  
ASSESSMENT REPORT**



**LEGEND**

**Number of Lanes**

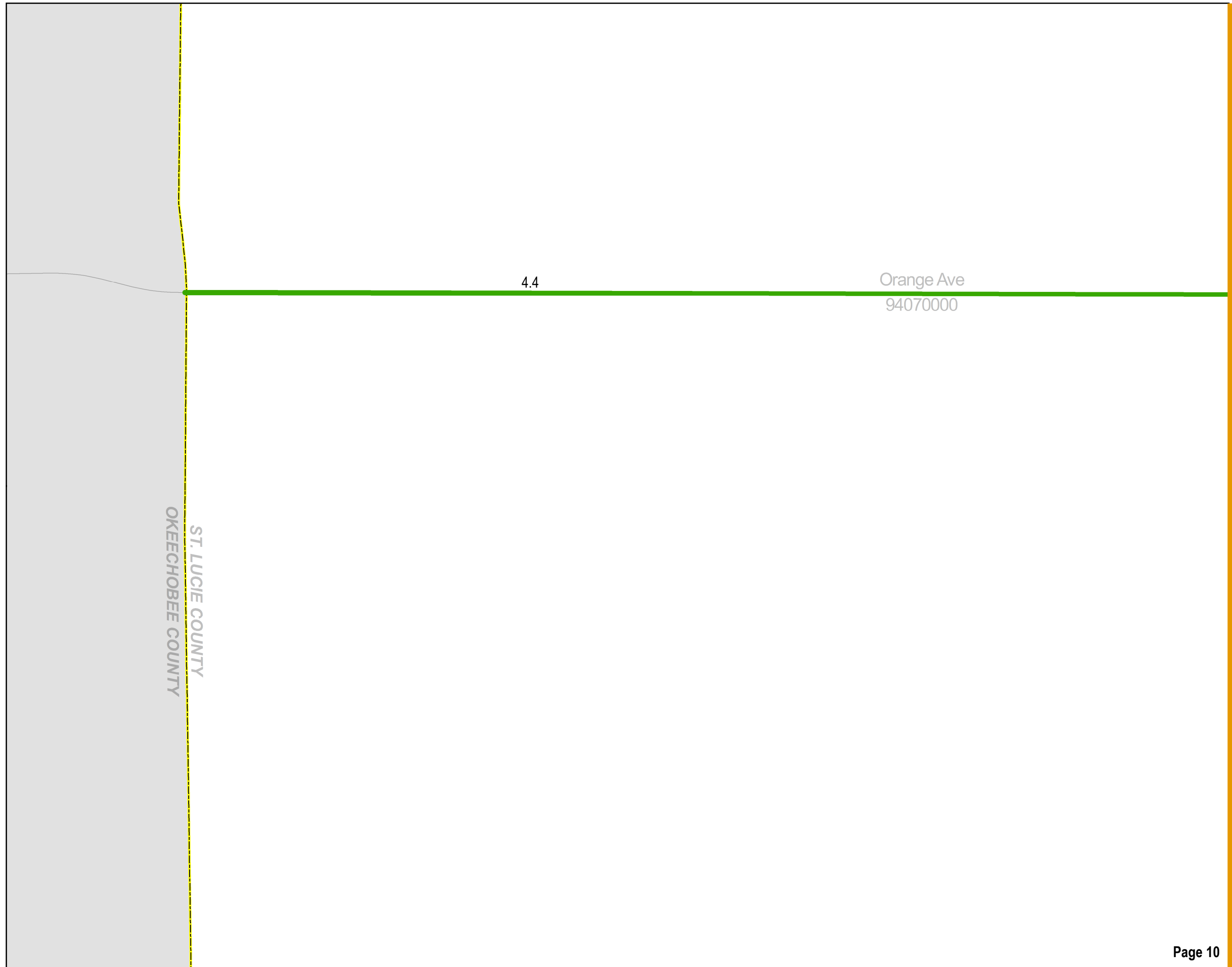


xxx: AADT in 1,000s




**Production Date: 11/12/2017**

*This data is accurate up to date of production. For further details, please reference the general disclaimer found in front of the document.*



**FDOT DISTRICT IV**

**LEVEL OF SERVICE  
ASSESSMENT REPORT**



**LEGEND**

**Number of Lanes**




xxx: AADT in 1,000s




**Production Date: 11/12/2017**

*This data is accurate up to date of production. For further details, please reference the general disclaimer found in front of the document.*



**FDOT DISTRICT IV**

**LEVEL OF SERVICE  
ASSESSMENT REPORT**



**LEGEND**

**Number of Lanes**

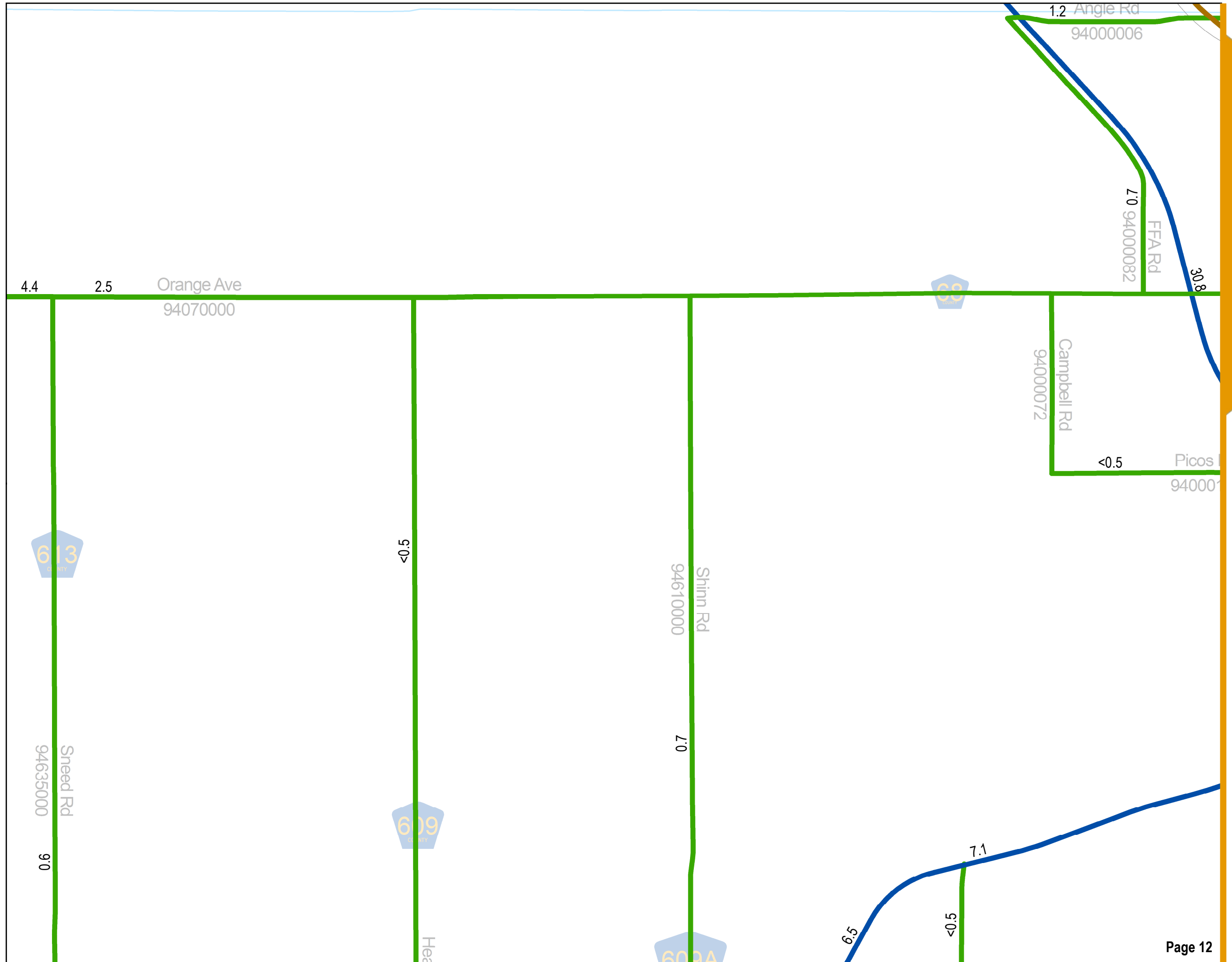


xxx: AADT in 1,000s




**Production Date: 11/12/2017**

*This data is accurate up to date of production. For further details, please reference the general disclaimer found in front of the document.*



**FDOT DISTRICT IV**  
**LEVEL OF SERVICE**  
**ASSESSMENT REPORT**



**LEGEND**

**Number of Lanes**

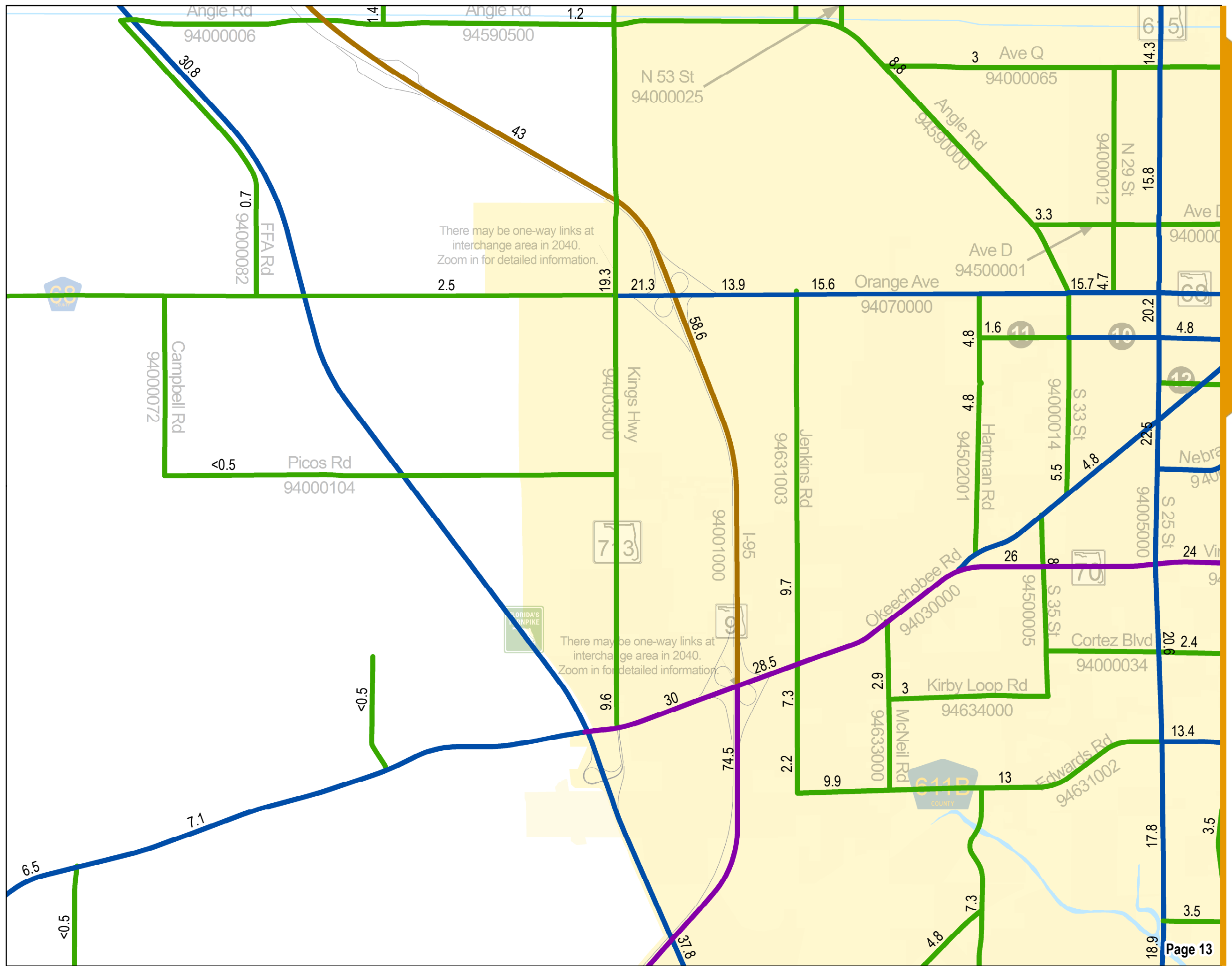


xxx: AADT in 1,000s



**Production Date: 11/12/2017**

*This data is accurate up to date of production. For further details, please reference the general disclaimer found in front of the document.*




**ST LUCIE COUNTY**

**2016 AADT AND NUMBER OF LANES**

**FDOT DISTRICT IV**

**LEVEL OF SERVICE  
ASSESSMENT REPORT**



**LEGEND**

**Number of Lanes**

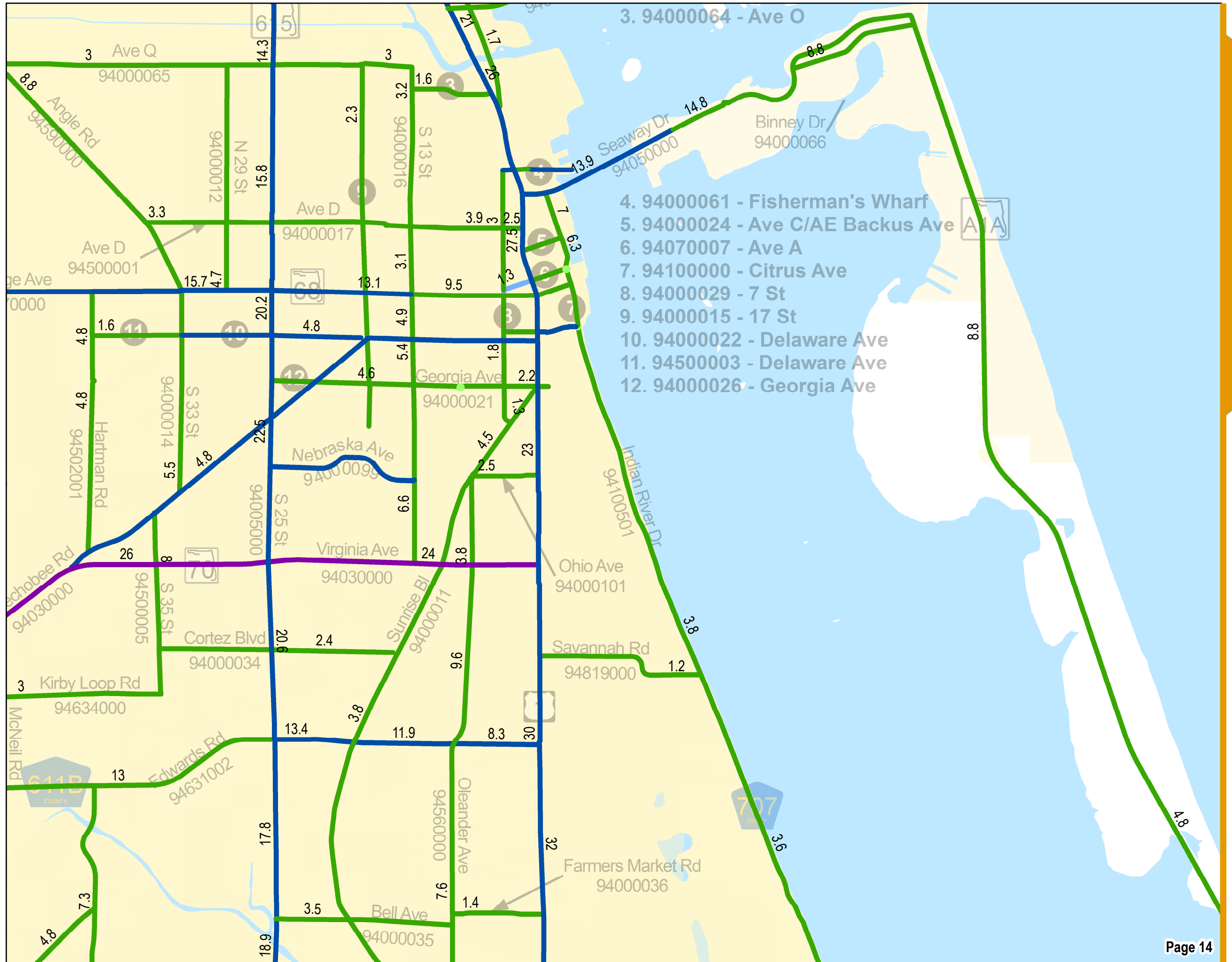


xxx: AADT in 1,000s



**Production Date: 11/12/2017**


*This data is accurate up to date of production. For further details, please reference the general disclaimer found in front of the document.*



- 3. 94000064 - Ave O
- 4. 94000061 - Fisherman's Wharf
- 5. 94000024 - Ave C/AE Backus Ave
- 6. 94070007 - Ave A
- 7. 94100000 - Citrus Ave
- 8. 94000029 - 7 St
- 9. 94000015 - 17 St
- 10. 94000022 - Delaware Ave
- 11. 94500003 - Delaware Ave
- 12. 94000026 - Georgia Ave

**FDOT DISTRICT IV**

**LEVEL OF SERVICE  
ASSESSMENT REPORT**



**LEGEND**

**Number of Lanes**

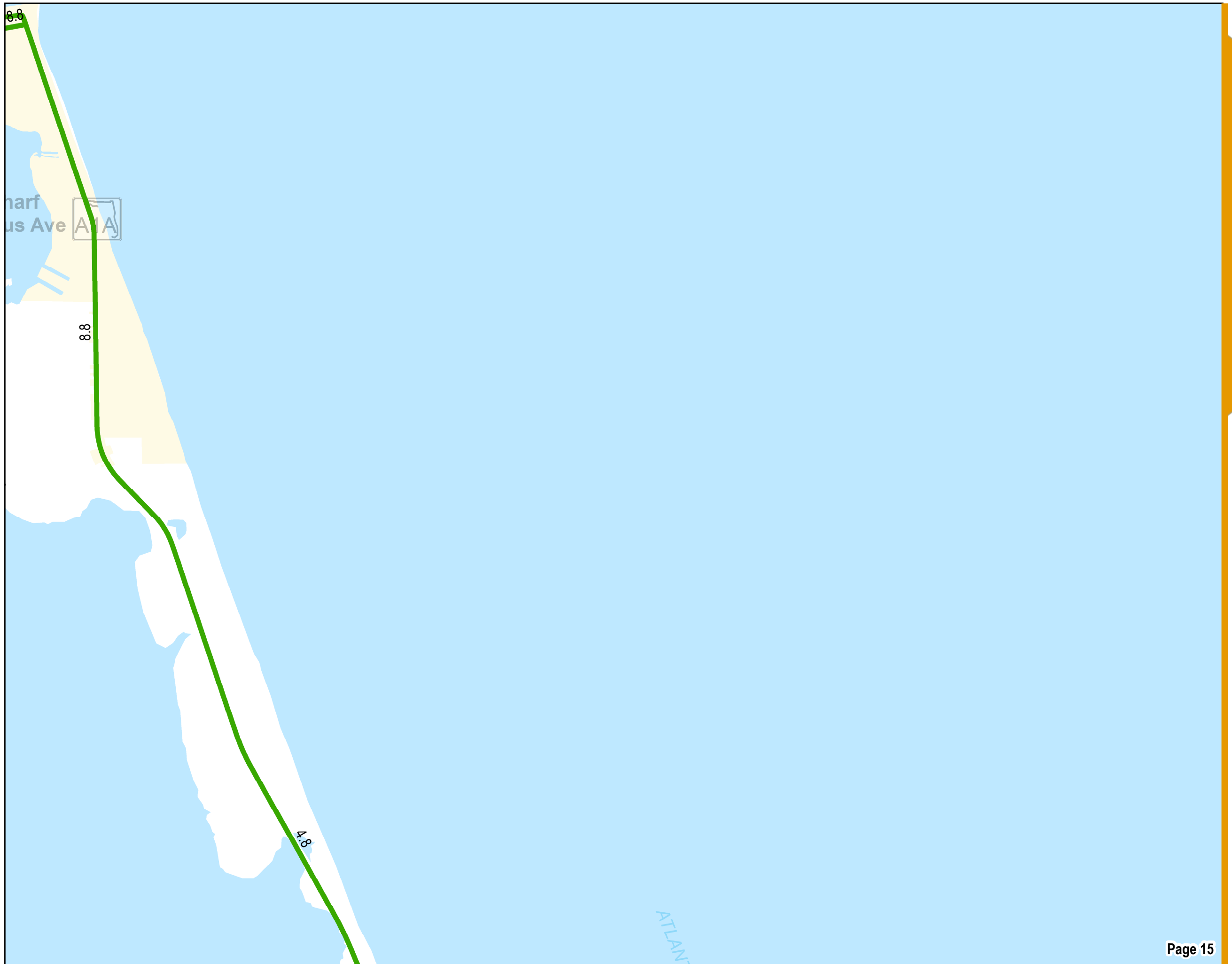


xxx: AADT in 1,000s



**Production Date: 11/12/2017**


*This data is accurate up to date of production. For further details, please reference the general disclaimer found in front of the document.*





**FDOT DISTRICT IV**

**LEVEL OF SERVICE  
ASSESSMENT REPORT**



**LEGEND**

**Number of Lanes**

-  1
-  2
-  3
-  4
-  5
-  6
-  7
-  8
-  9
-  10
-  >10


xxx: AADT in 1,000s



**Production Date: 11/12/2017**


*This data is accurate up to date of production. For further details, please reference the general disclaimer found in front of the document.*

UNTY  
COUNTY



**FDOT DISTRICT IV**

**LEVEL OF SERVICE  
ASSESSMENT REPORT**



**LEGEND**

**Number of Lanes**




xxx: AADT in 1,000s




**Production Date: 11/12/2017**

*This data is accurate up to date of production. For further details, please reference the general disclaimer found in front of the document.*



FDOT DISTRICT IV

LEVEL OF SERVICE  
ASSESSMENT REPORT



LEGEND

Number of Lanes

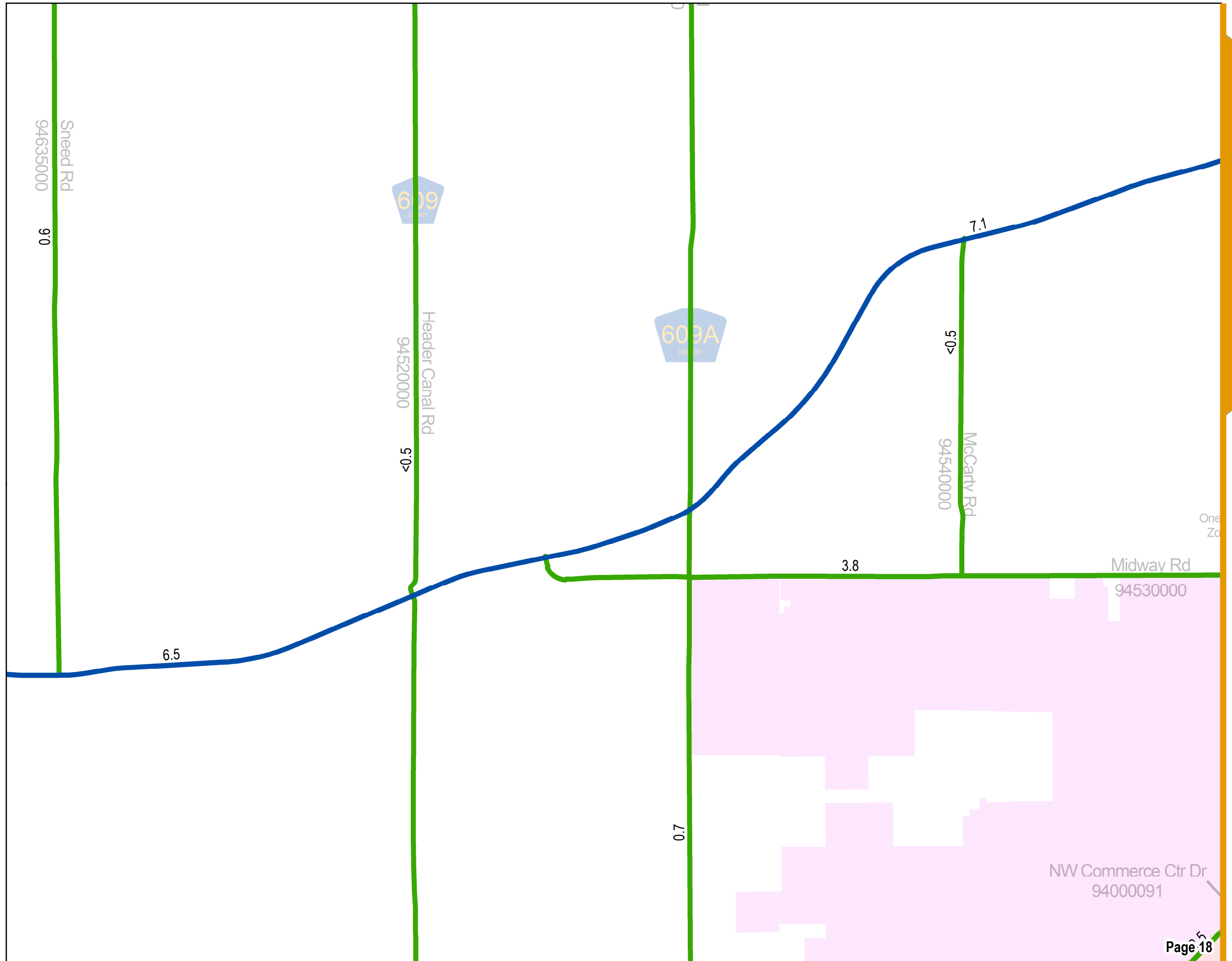


xxx: AADT in 1,000s




Production Date: 11/12/2017

This data is accurate up to date of production. For further details, please reference the general disclaimer found in front of the document.



**FDOT DISTRICT IV**  
**LEVEL OF SERVICE**  
**ASSESSMENT REPORT**



**LEGEND**

**Number of Lanes**

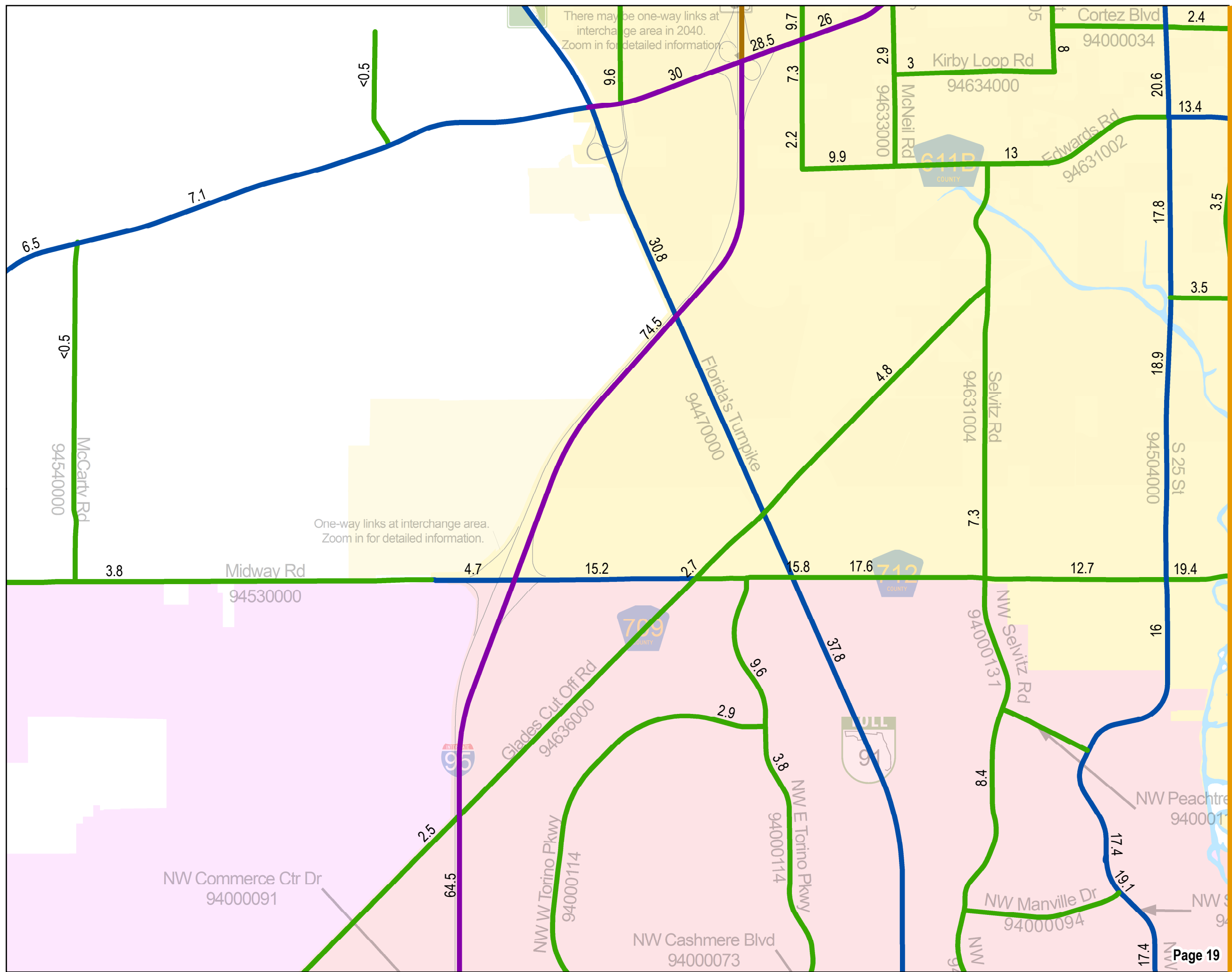
- 1
- 2
- 3
- 4
- 5
- 6
- 7
- 8
- 9
- 10
- >10

xxx: AADT in 1,000s



**Production Date: 11/12/2017**

*This data is accurate up to date of production. For further details, please reference the general disclaimer found in front of the document.*




**ST LUCIE COUNTY**

**2016 AADT AND NUMBER OF LANES**

**FDOT DISTRICT IV**

**LEVEL OF SERVICE  
ASSESSMENT REPORT**



**LEGEND**

**Number of Lanes**

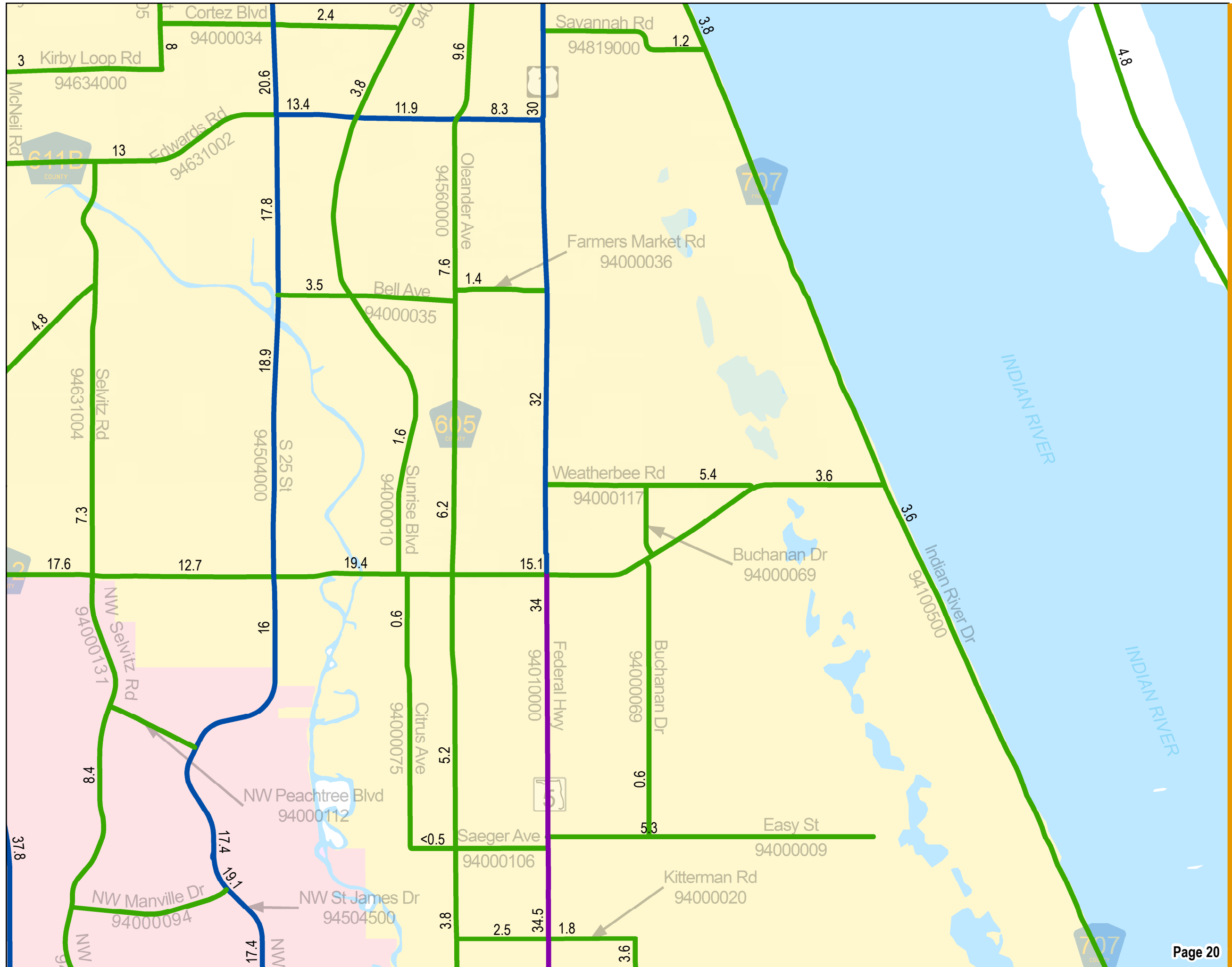


xxx: AADT in 1,000s




**Production Date: 11/12/2017**

*This data is accurate up to date of production. For further details, please reference the general disclaimer found in front of the document.*



**FDOT DISTRICT IV**

**LEVEL OF SERVICE  
ASSESSMENT REPORT**



**LEGEND**

**Number of Lanes**



xxx: AADT in 1,000s



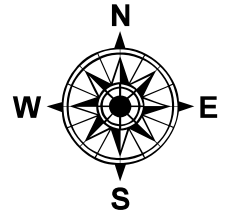
**Production Date: 11/12/2017**

*This data is accurate up to date of production. For further details, please reference the general disclaimer found in front of the document.*






**FDOT DISTRICT IV**  
**LEVEL OF SERVICE**  
**ASSESSMENT REPORT**



**LEGEND**

**Number of Lanes**

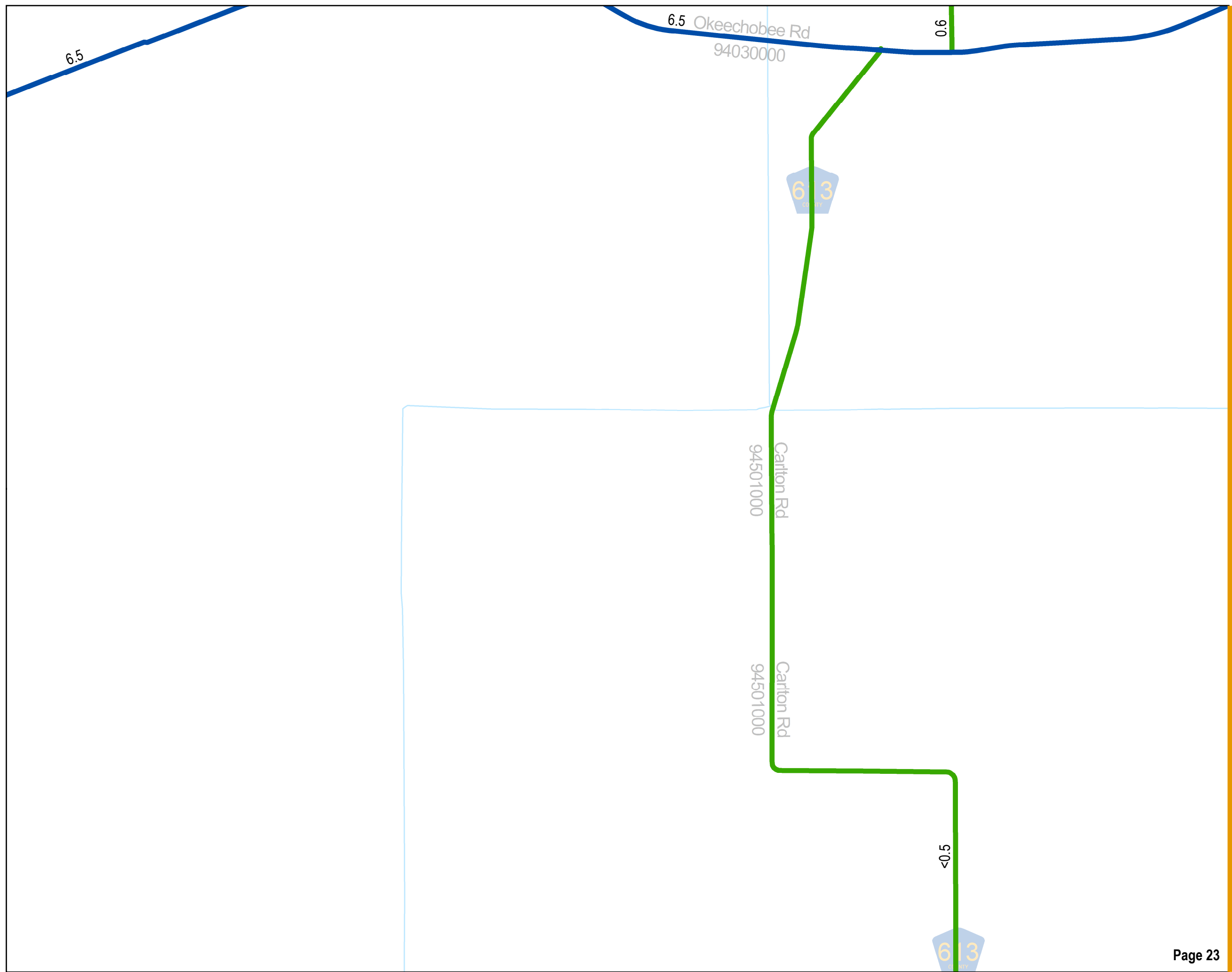


xxx: AADT in 1,000s



**Production Date: 11/12/2017**


*This data is accurate up to date of production. For further details, please reference the general disclaimer found in front of the document.*





**FDOT DISTRICT IV**

**LEVEL OF SERVICE  
ASSESSMENT REPORT**



**LEGEND**

**Number of Lanes**

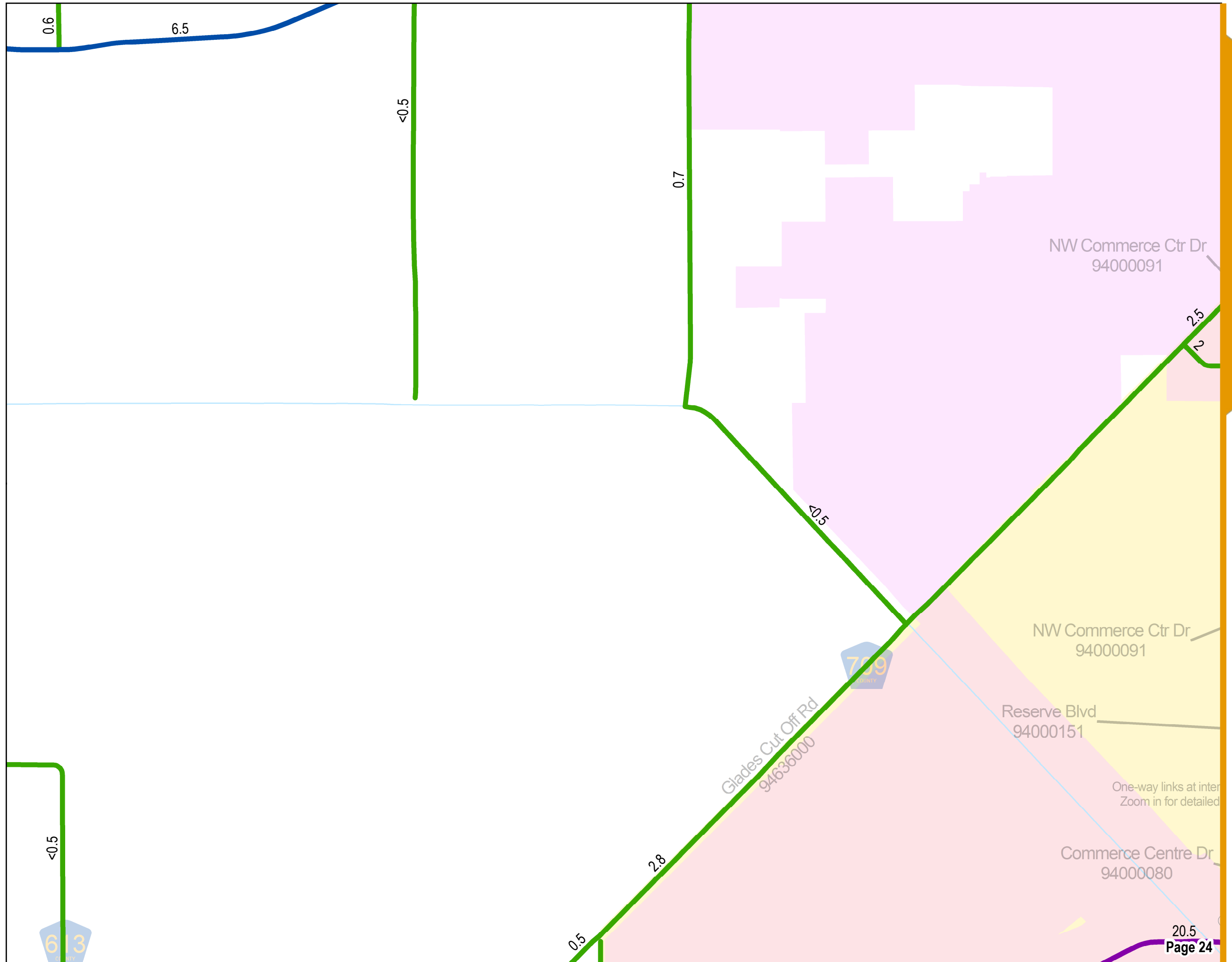


xxx: AADT in 1,000s




**Production Date: 11/12/2017**

*This data is accurate up to date of production. For further details, please reference the general disclaimer found in front of the document.*



**FDOT DISTRICT IV**

**LEVEL OF SERVICE  
ASSESSMENT REPORT**



**LEGEND**

**Number of Lanes**

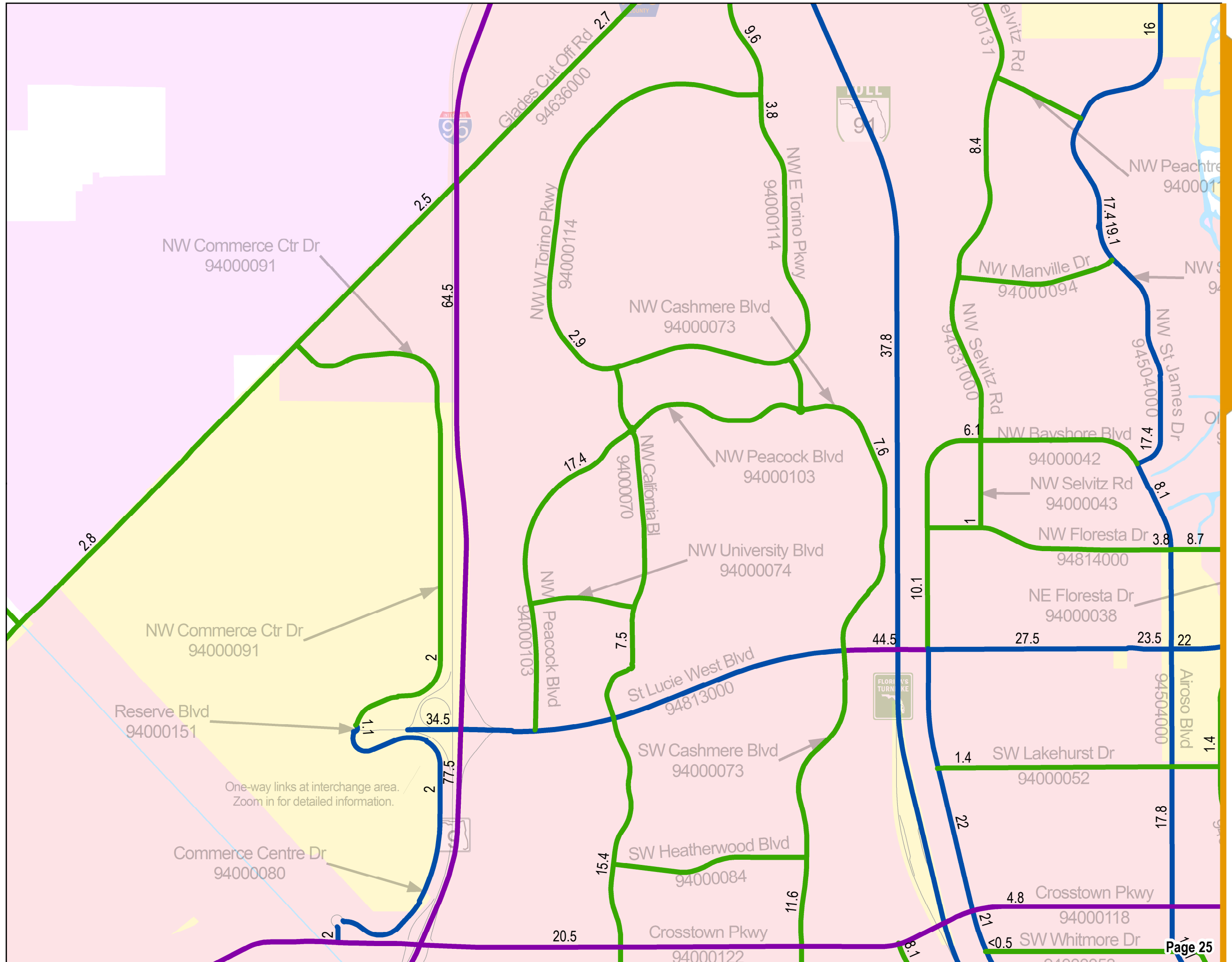


xxx: AADT in 1,000s




**Production Date: 11/12/2017**

*This data is accurate up to date of production. For further details, please reference the general disclaimer found in front of the document.*

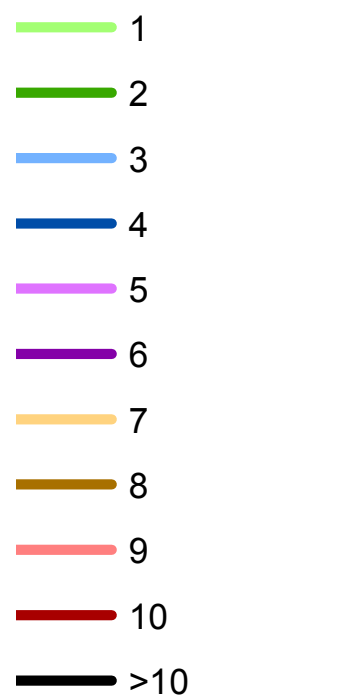


**FDOT DISTRICT IV**  
**LEVEL OF SERVICE**  
**ASSESSMENT REPORT**



**LEGEND**

**Number of Lanes**

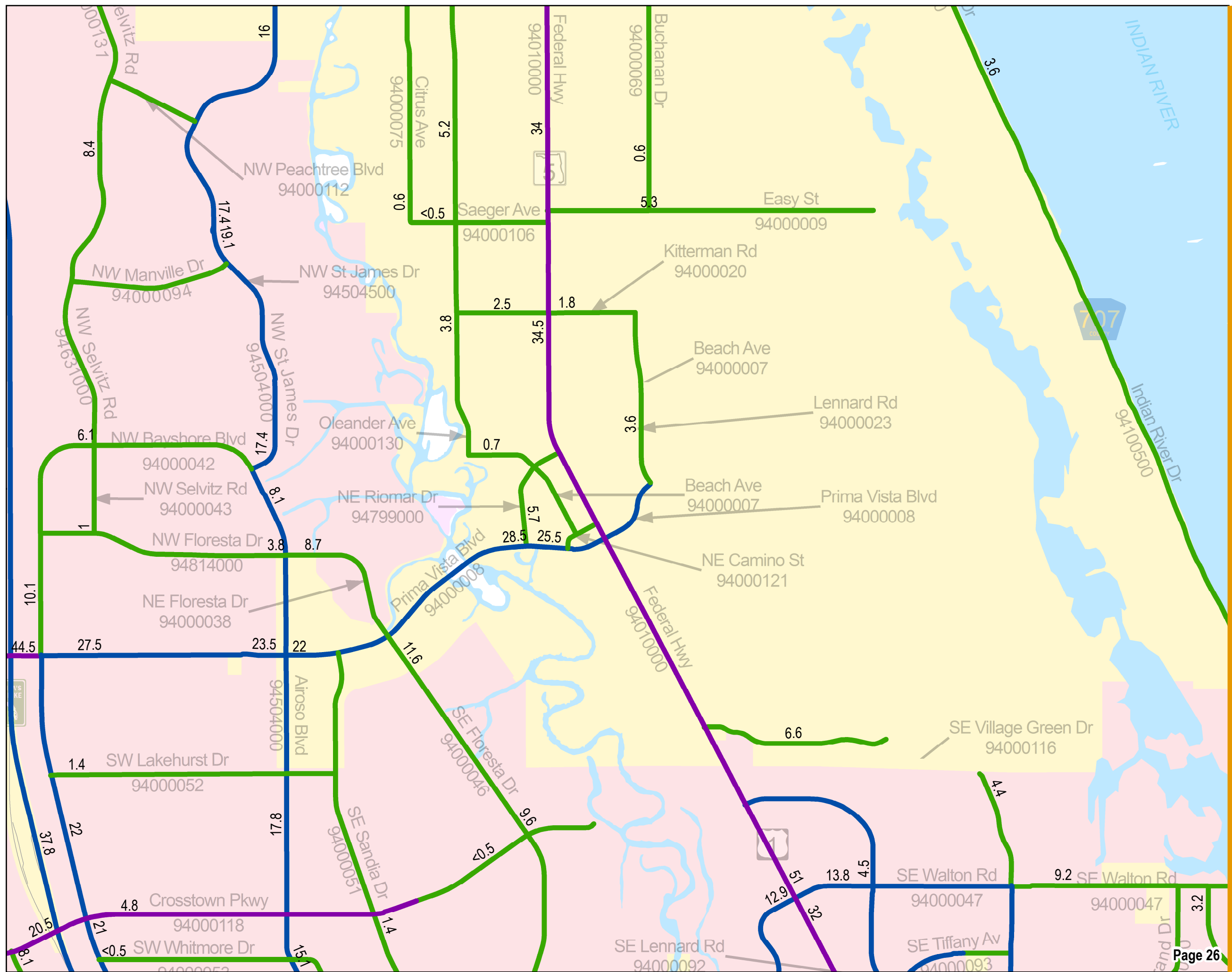


xxx: AADT in 1,000s




**Production Date: 11/12/2017**

*This data is accurate up to date of production. For further details, please reference the general disclaimer found in front of the document.*



**FDOT DISTRICT IV**

**LEVEL OF SERVICE  
ASSESSMENT REPORT**



**LEGEND**

**Number of Lanes**

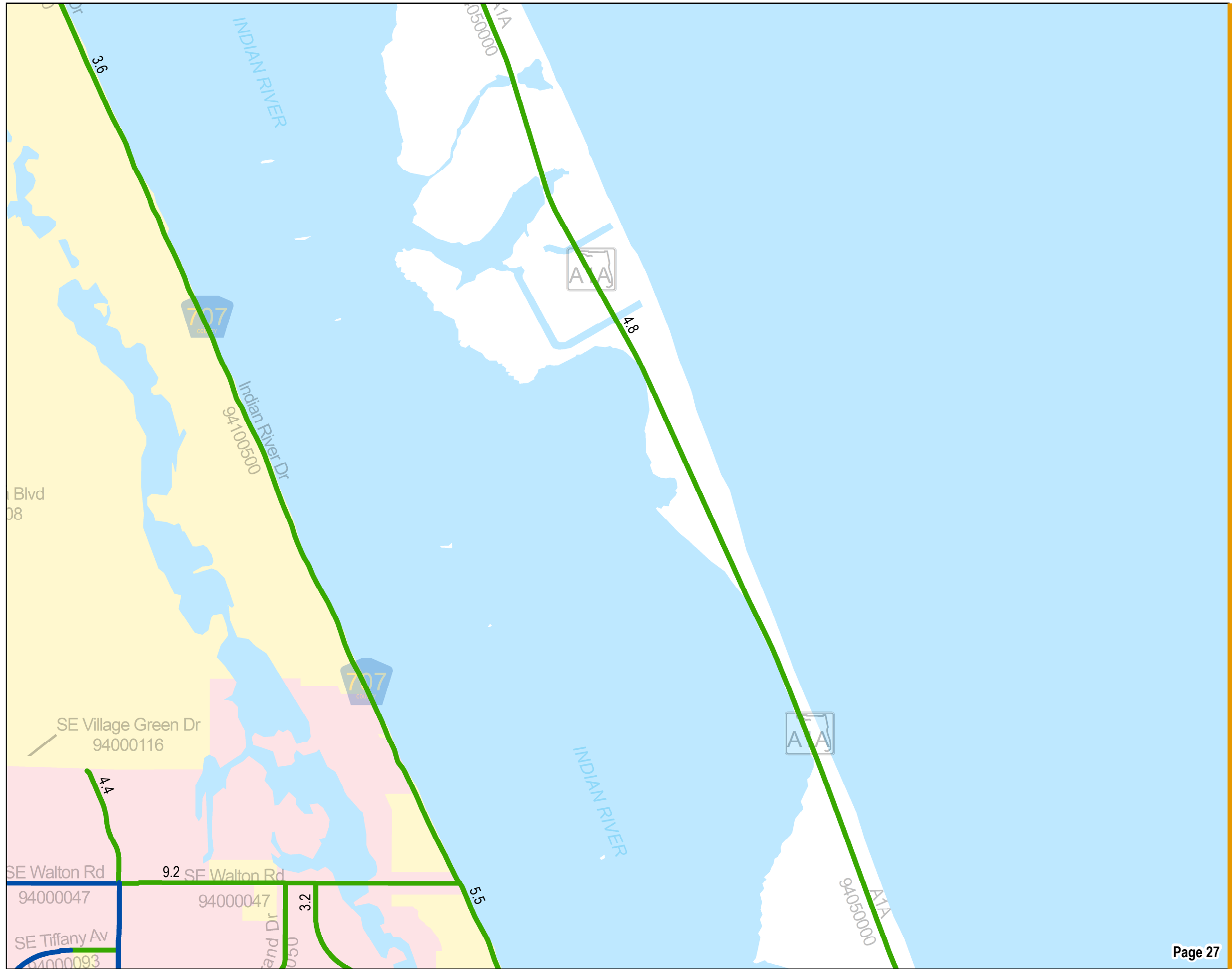


xxx: AADT in 1,000s

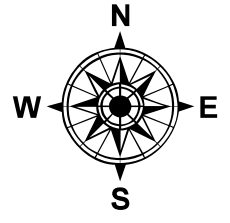


**Production Date: 11/12/2017**

*This data is accurate up to date of production. For further details, please reference the general disclaimer found in front of the document.*




**FDOT DISTRICT IV**  
**LEVEL OF SERVICE**  
**ASSESSMENT REPORT**



**LEGEND**

**Number of Lanes**



xxx: AADT in 1,000s

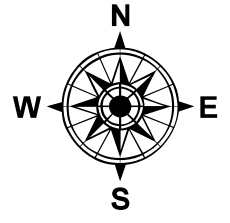


**Production Date: 11/12/2017**

*This data is accurate up to date of production. For further details, please reference the general disclaimer found in front of the document.*



**FDOT DISTRICT IV**  
**LEVEL OF SERVICE**  
**ASSESSMENT REPORT**



**LEGEND**

**Number of Lanes**

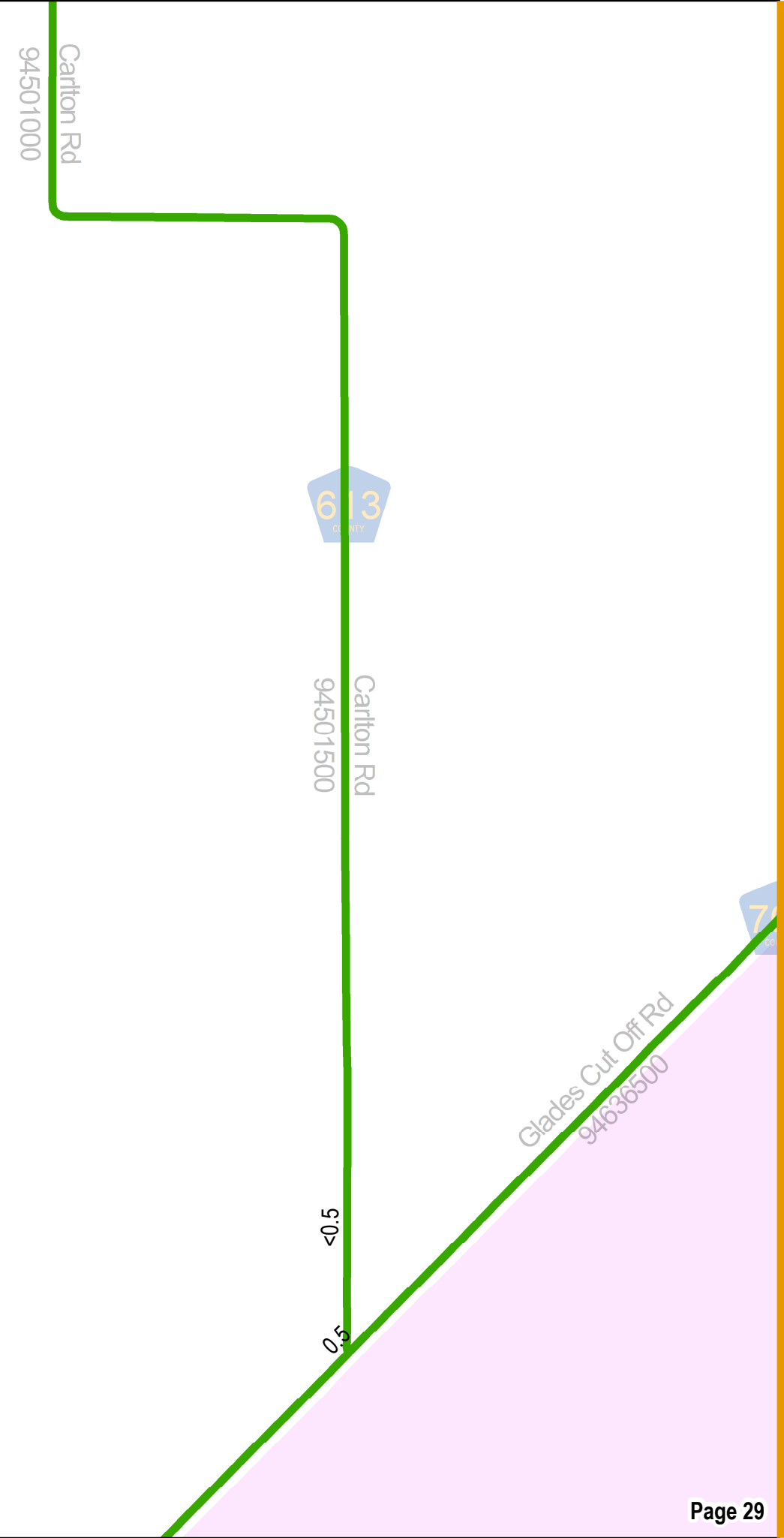


xxx: AADT in 1,000s




**Production Date: 11/12/2017**

*This data is accurate up to date of production. For further details, please reference the general disclaimer found in front of the document.*



**FDOT DISTRICT IV**

**LEVEL OF SERVICE  
ASSESSMENT REPORT**



**LEGEND**

**Number of Lanes**

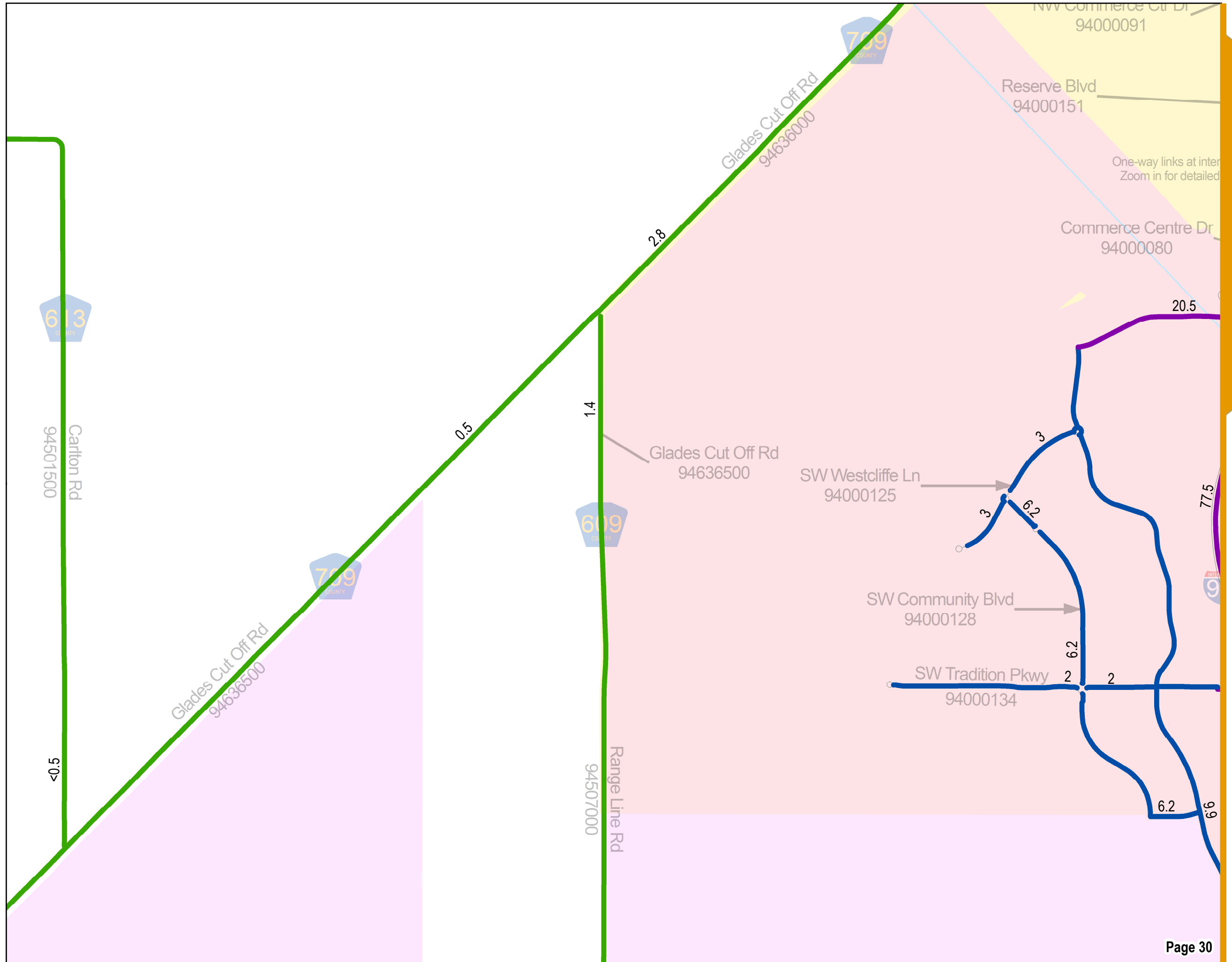


xxx: AADT in 1,000s




**Production Date: 11/12/2017**

*This data is accurate up to date of production. For further details, please reference the general disclaimer found in front of the document.*



**FDOT DISTRICT IV**

**LEVEL OF SERVICE  
ASSESSMENT REPORT**



**LEGEND**

**Number of Lanes**

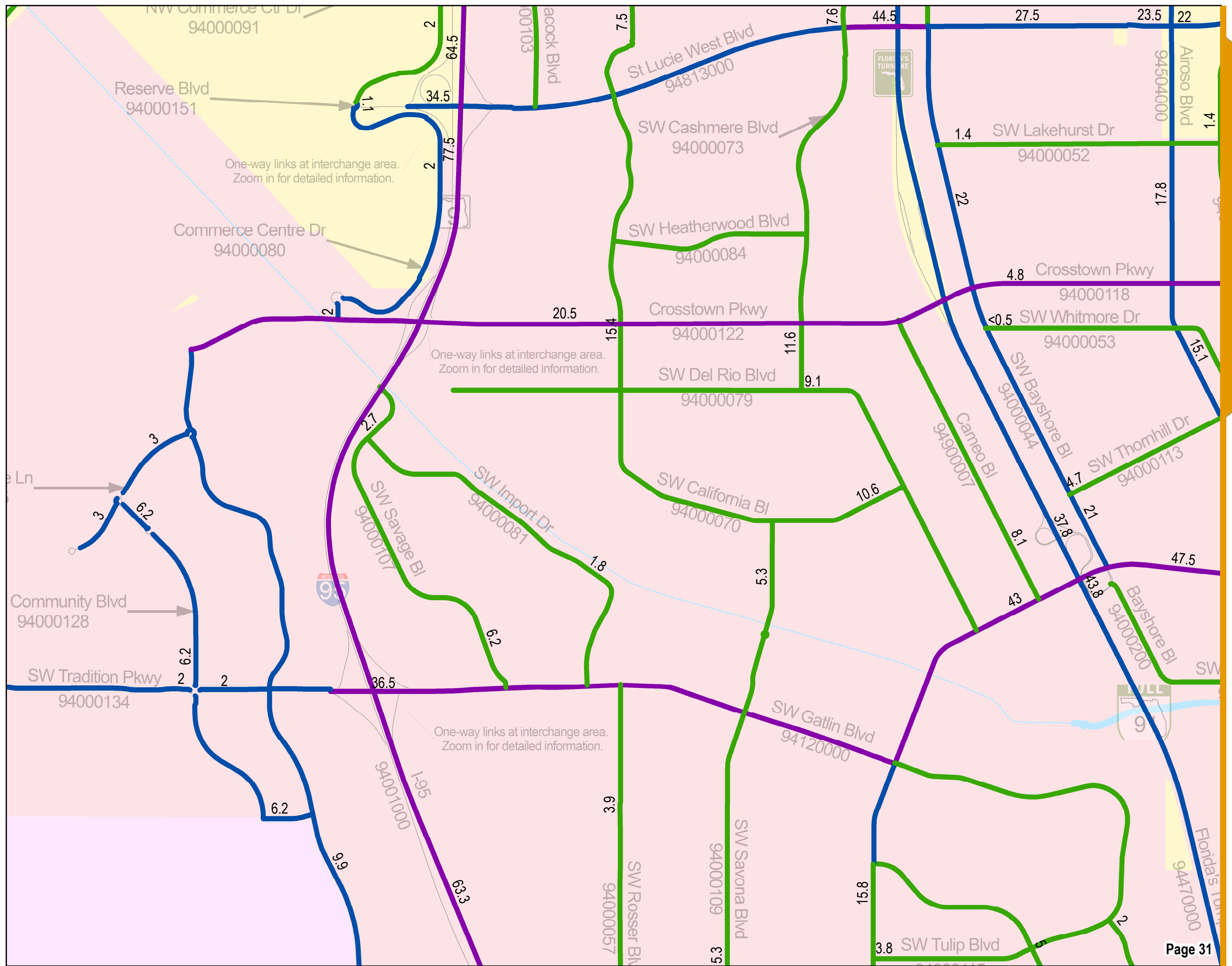


xxx: AADT in 1,000s



**Production Date: 11/12/2017**

*This data is accurate up to date of production. For further details, please reference the general disclaimer found in front of the document.*




**ST LUCIE COUNTY**

**2016 AADT AND NUMBER OF LANES**




**FDOT DISTRICT IV**  
**LEVEL OF SERVICE**  
**ASSESSMENT REPORT**



**LEGEND**

**Number of Lanes**

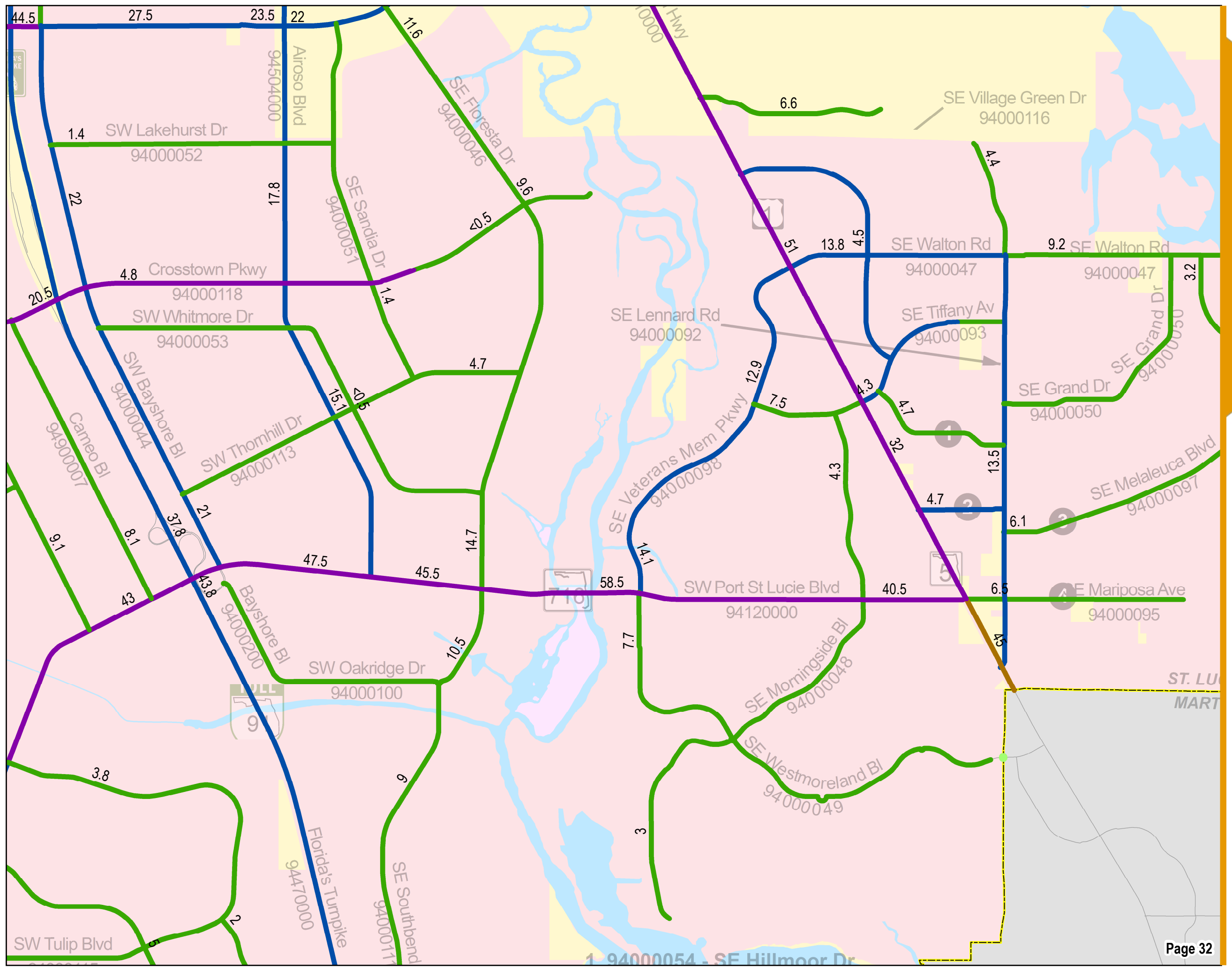


xxx: AADT in 1,000s



**Production Date: 11/12/2017**

*This data is accurate up to date of production. For further details, please reference the general disclaimer found in front of the document.*




**ST LUCIE COUNTY**

**2016 AADT AND NUMBER OF LANES**

**FDOT DISTRICT IV**

**LEVEL OF SERVICE  
ASSESSMENT REPORT**



**LEGEND**

**Number of Lanes**

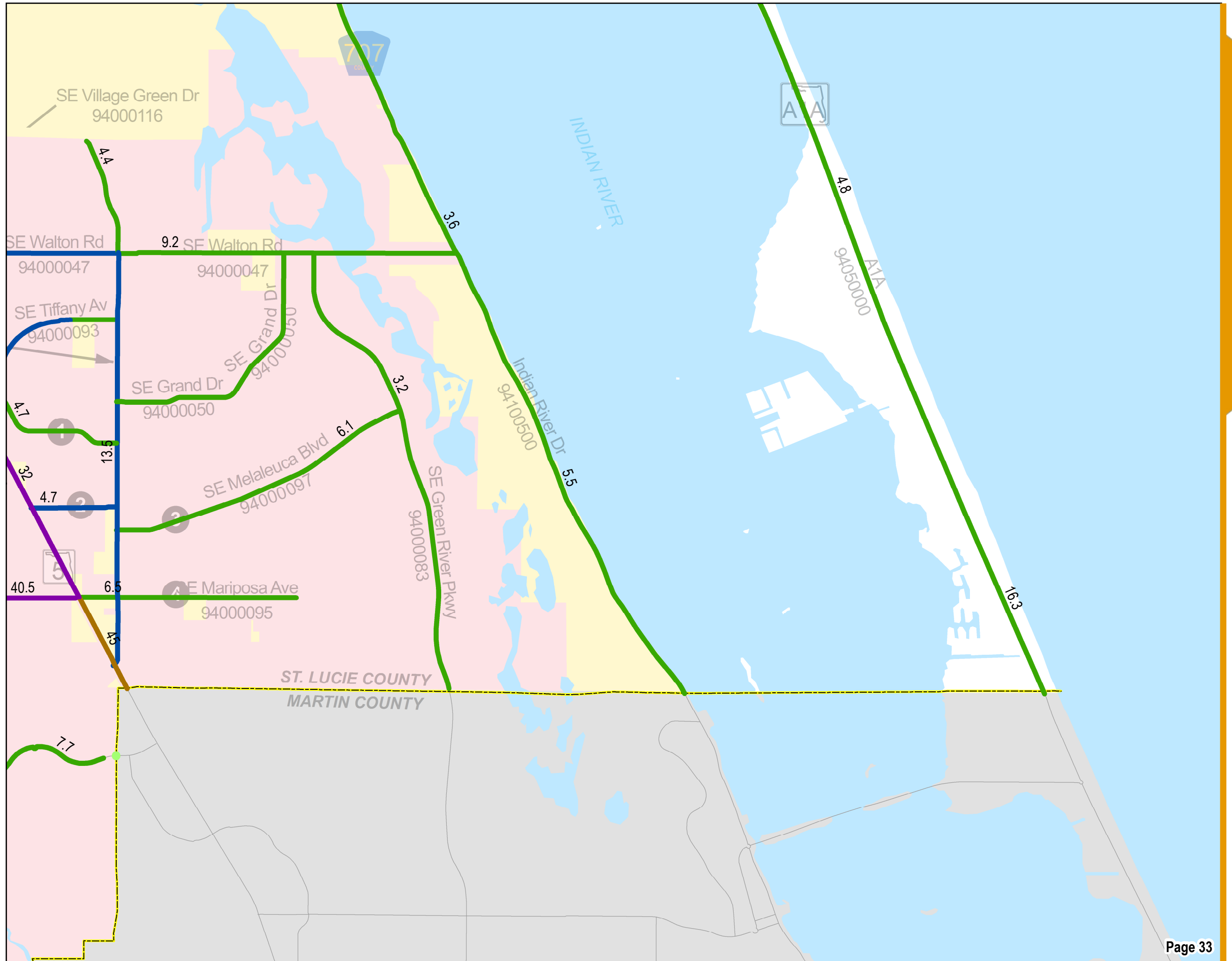


xxx: AADT in 1,000s

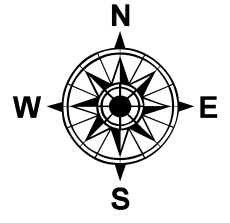


**Production Date: 11/12/2017**

*This data is accurate up to date of production. For further details, please reference the general disclaimer found in front of the document.*



**FDOT DISTRICT IV  
LEVEL OF SERVICE  
ASSESSMENT REPORT**



**LEGEND**

**Number of Lanes**

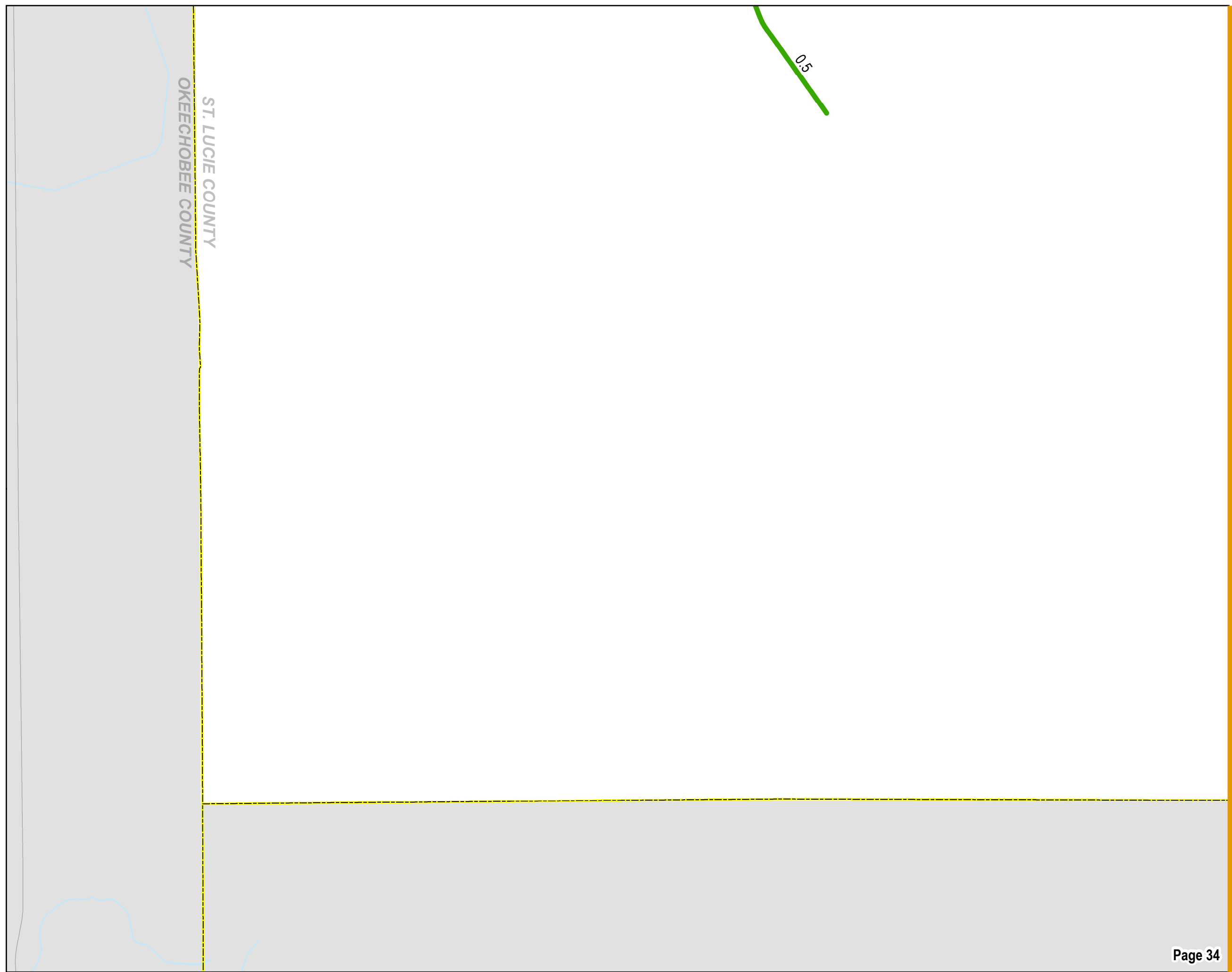
- 1
- 2
- 3
- 4
- 5
- 6
- 7
- 8
- 9
- 10
- >10

xxx: AADT in 1,000s




**Production Date: 11/12/2017**

*This data is accurate up to date of production. For further details, please reference the general disclaimer found in front of the document.*



**FDOT DISTRICT IV**

**LEVEL OF SERVICE  
ASSESSMENT REPORT**



**LEGEND**

**Number of Lanes**

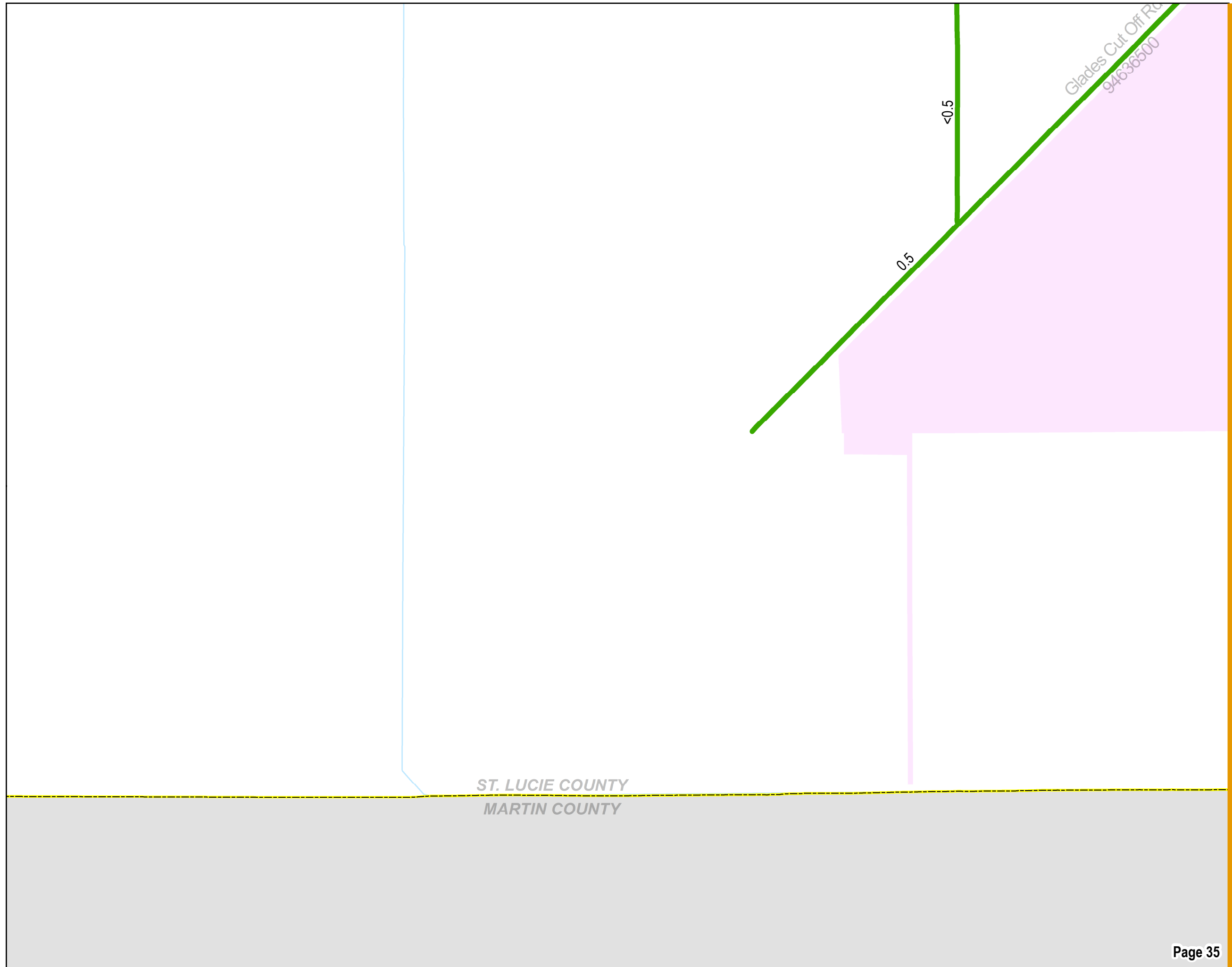


xxx: AADT in 1,000s



**Production Date: 11/12/2017**

*This data is accurate up to date of production. For further details, please reference the general disclaimer found in front of the document.*




**ST LUCIE COUNTY**

**2016 AADT AND NUMBER OF LANES**

**FDOT DISTRICT IV**

**LEVEL OF SERVICE  
ASSESSMENT REPORT**



**LEGEND**

**Number of Lanes**

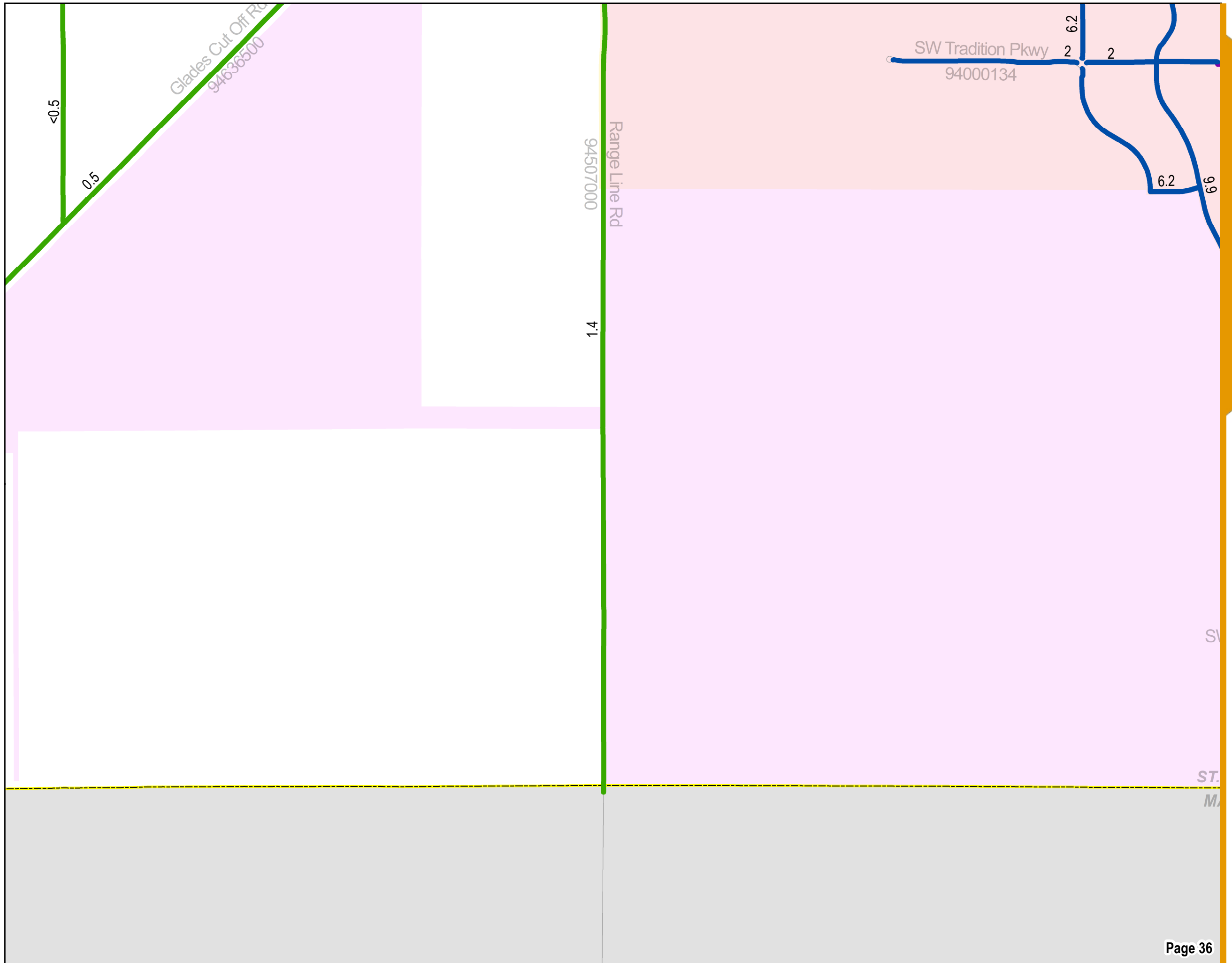


xxx: AADT in 1,000s




**Production Date: 11/12/2017**

*This data is accurate up to date of production. For further details, please reference the general disclaimer found in front of the document.*



**FDOT DISTRICT IV**

**LEVEL OF SERVICE  
ASSESSMENT REPORT**



**LEGEND**

**Number of Lanes**

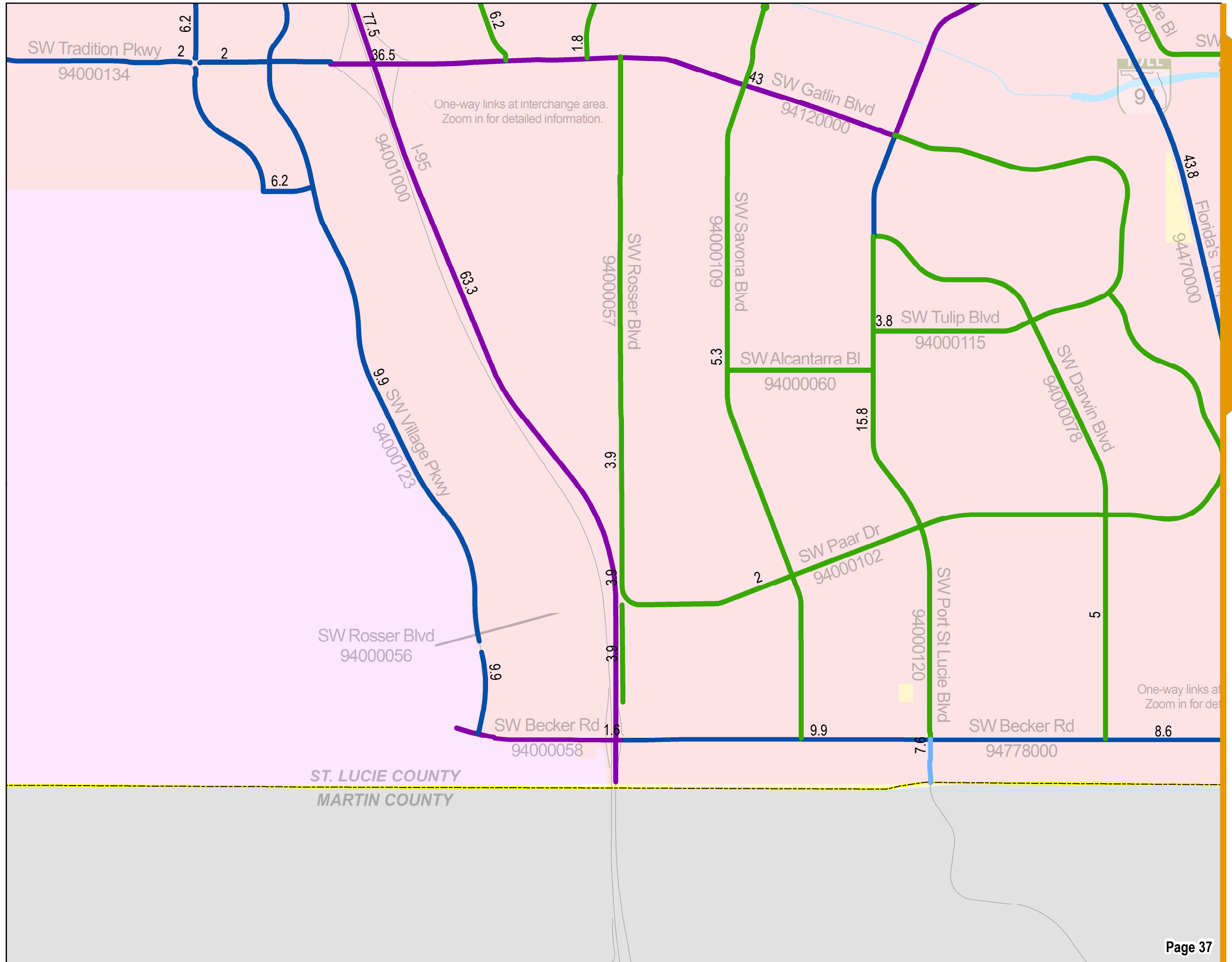


xxx: AADT in 1,000s




**Production Date: 11/12/2017**

*This data is accurate up to date of production. For further details, please reference the general disclaimer found in front of the document.*



**FDOT DISTRICT IV**

**LEVEL OF SERVICE  
ASSESSMENT REPORT**



**LEGEND**

**Number of Lanes**



xxx: AADT in 1,000s



**Production Date: 11/12/2017**

*This data is accurate up to date of production. For further details, please reference the general disclaimer found in front of the document.*

