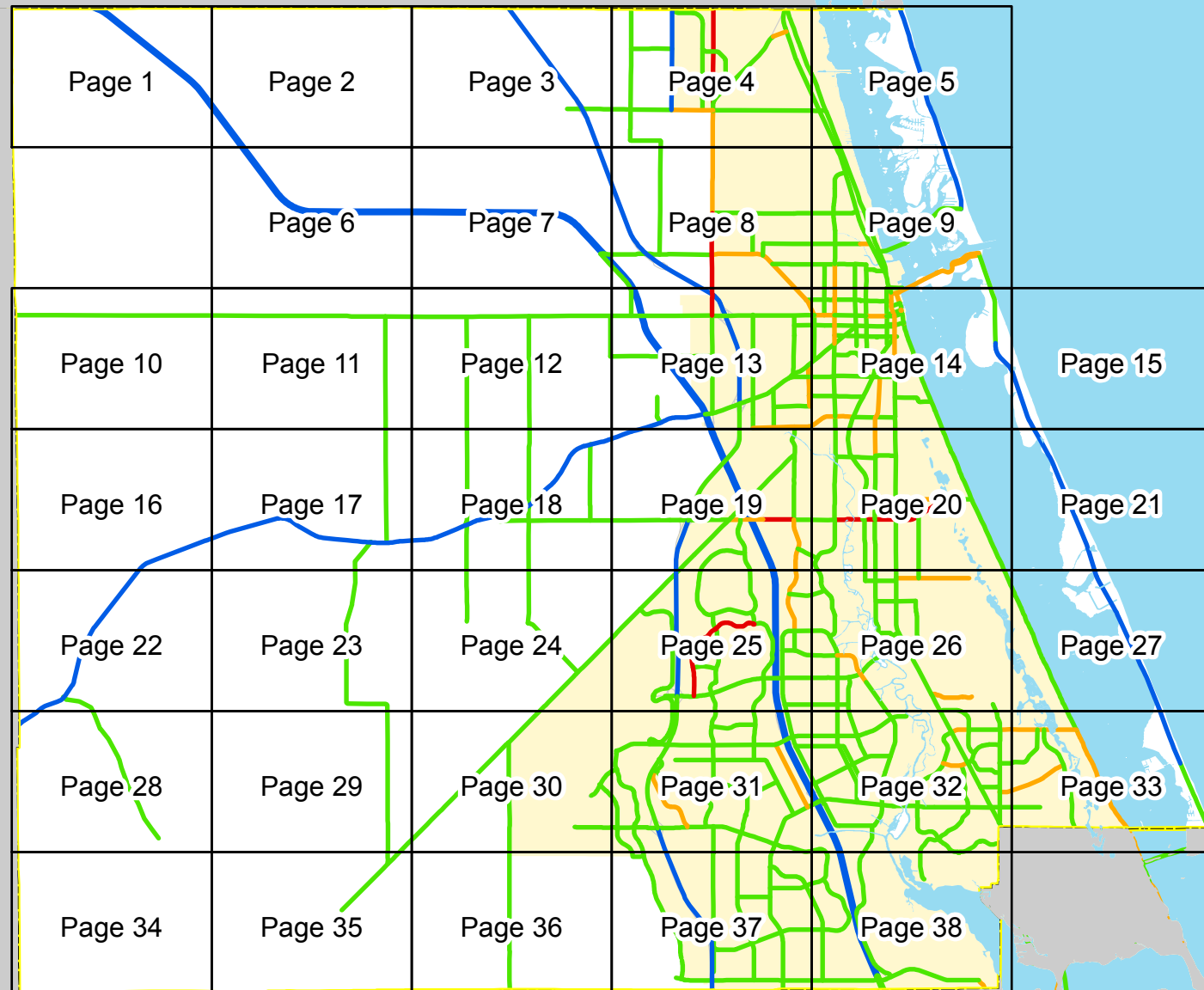


2016 DAILY LEVEL OF SERVICE: INDEX MAP



SERIES INFORMATION

Level of Service (LOS) is a quantitative stratification of the quality of service of a roadway into six letter grade levels, "A" through "F", with "A" being the best and "F" being the worst. LOS provides a planning and preliminary engineering technique to address multimodal service inside the roadway environment (essentially inside the roadway right-of-way). Capacity conceptually relates to the maximum number of vehicles or persons that can pass a point on a roadway in a given amount of time under prevailing conditions. With the "A" through "F" LOS scheme, traffic engineers are much better able to explain to the general public and elected officials operating and design concepts of roadways. Level of Service is calculated based on a number of different variables, including (but not limited to) number of lanes, traffic volume, speed limit, frequency and spacing of signalized intersections and median type.

For more information, visit <http://www.dot.state.fl.us/planning/systems/programs/sm/los/default.shtm>

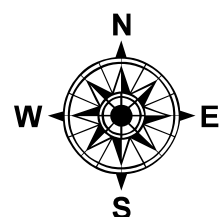
Notes:




1. The data presented in this map series is accurate up to date of production.
2. The maps are intended for planning purposes only.
3. The 2016 LOS reported along State Highway System (SHS) facilities are consistent with the FDOT Annual LOS Reporting.
4. The 2016 LOS reported along the off-system facilities are derived from Florida Transportation Information 2016 DVD.

Data Source:






1. Florida Transportation Information 2016.
2. FDOT Annual LOS reporting, July 2017.
3. Base map is developed and maintained by the FDOT Transportation Statistics (TranStat) Office.

LEGEND



-  County Boundaries
-  Road Network
-  FHWA Urban Area

Level of Service

-  LOS B
-  LOS C
-  LOS D
-  LOS E
-  LOS F

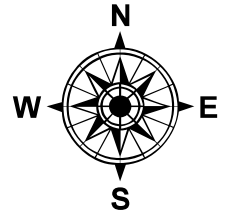
CONTACT INFORMATION

Shi-Chiang Li
Chon Wong

shi-chiang.li@dot.state.fl.us
chon.wong@dot.state.fl.us

(954) 777-4655
(954) 777-4659

FDOT DISTRICT IV
LEVEL OF SERVICE
ASSESSMENT REPORT



LEGEND


Level of Service

- B
- C
- D
- E
- F




Production Date: 11/12/2017

This data is accurate up to date of production. For further details, please reference the general disclaimer found in front of the document.



FDOT DISTRICT IV

**LEVEL OF SERVICE
ASSESSMENT REPORT**



LEGEND

Level of Service


- B
- C
- D
- E
- F



Production Date: 11/12/2017


This data is accurate up to date of production. For further details, please reference the general disclaimer found in front of the document.

INDIAN RIVER COUNTY
ST. LUCIE COUNTY



FDOT DISTRICT IV

**LEVEL OF SERVICE
ASSESSMENT REPORT**



LEGEND

Level of Service

- B
- C
- D
- E
- F



Production Date: 11/12/2017

This data is accurate up to date of production. For further details, please reference the general disclaimer found in front of the document.

Y

There may be one-way links at interchange area in 2040. Zoom in for detailed information.


Johnston Rd
94620000

Johnston
940000

I-95
94001000

FDOT DISTRICT IV

LEVEL OF SERVICE
ASSESSMENT REPORT



LEGEND

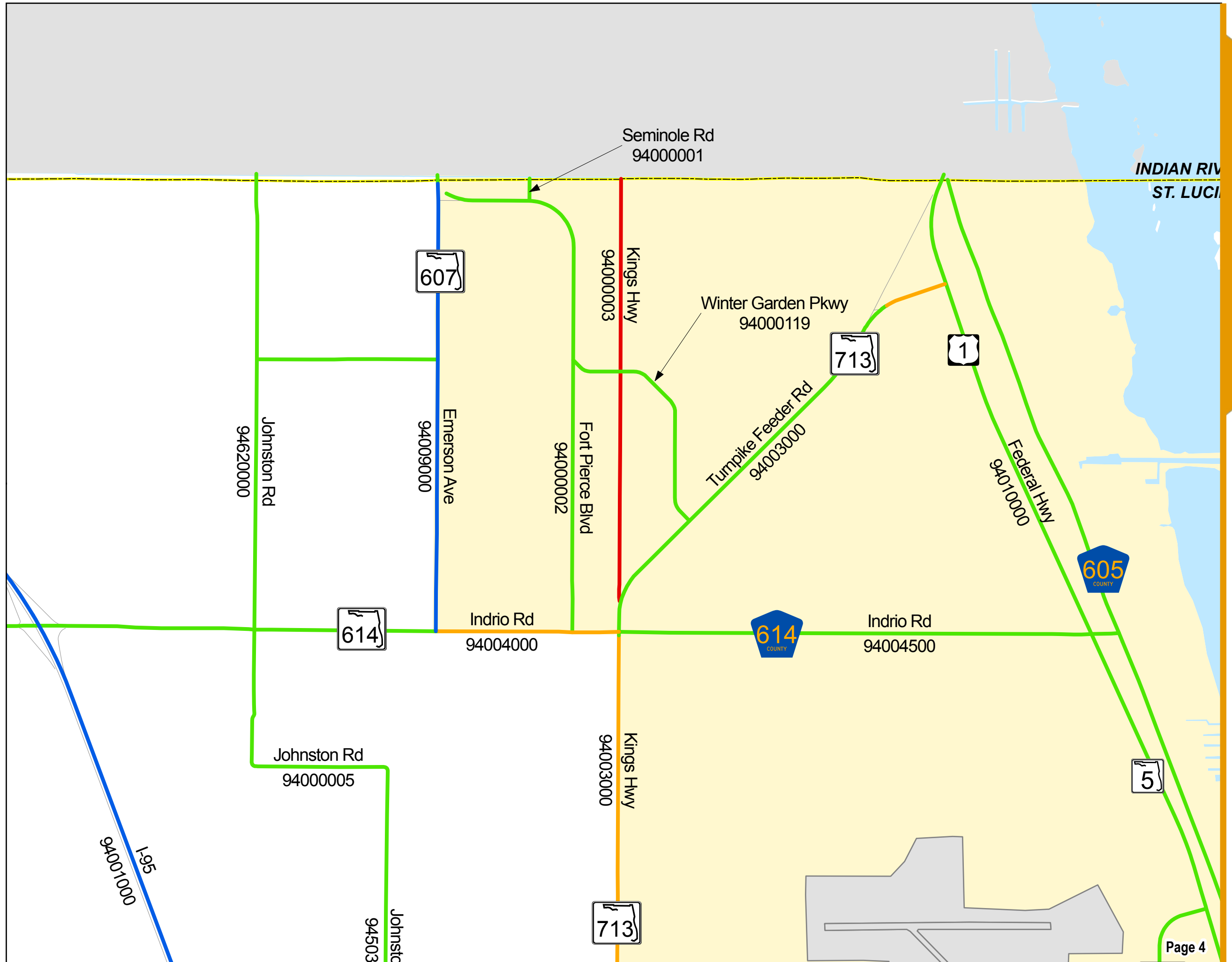
Level of Service

- B
- C
- D
- E
- F

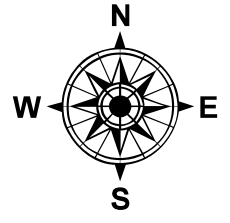


Production Date: 11/12/2017

This data is accurate up to date of production. For further details, please reference the general disclaimer found in front of the document.



FDOT DISTRICT IV
LEVEL OF SERVICE
ASSESSMENT REPORT



LEGEND

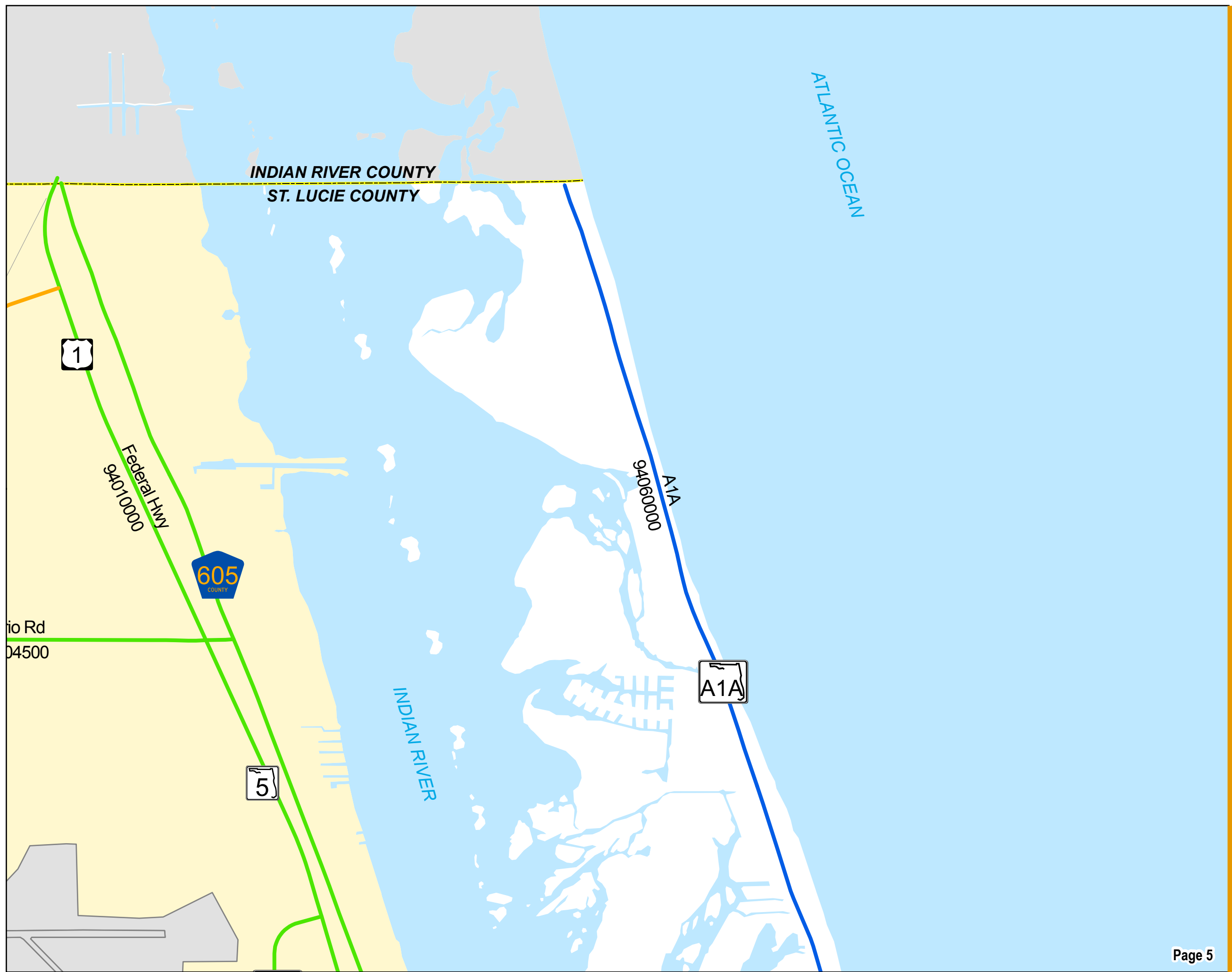
Level of Service

- B
- C
- D
- E
- F




Production Date: 11/12/2017

This data is accurate up to date of production. For further details, please reference the general disclaimer found in front of the document.



FDOT DISTRICT IV

**LEVEL OF SERVICE
ASSESSMENT REPORT**



LEGEND

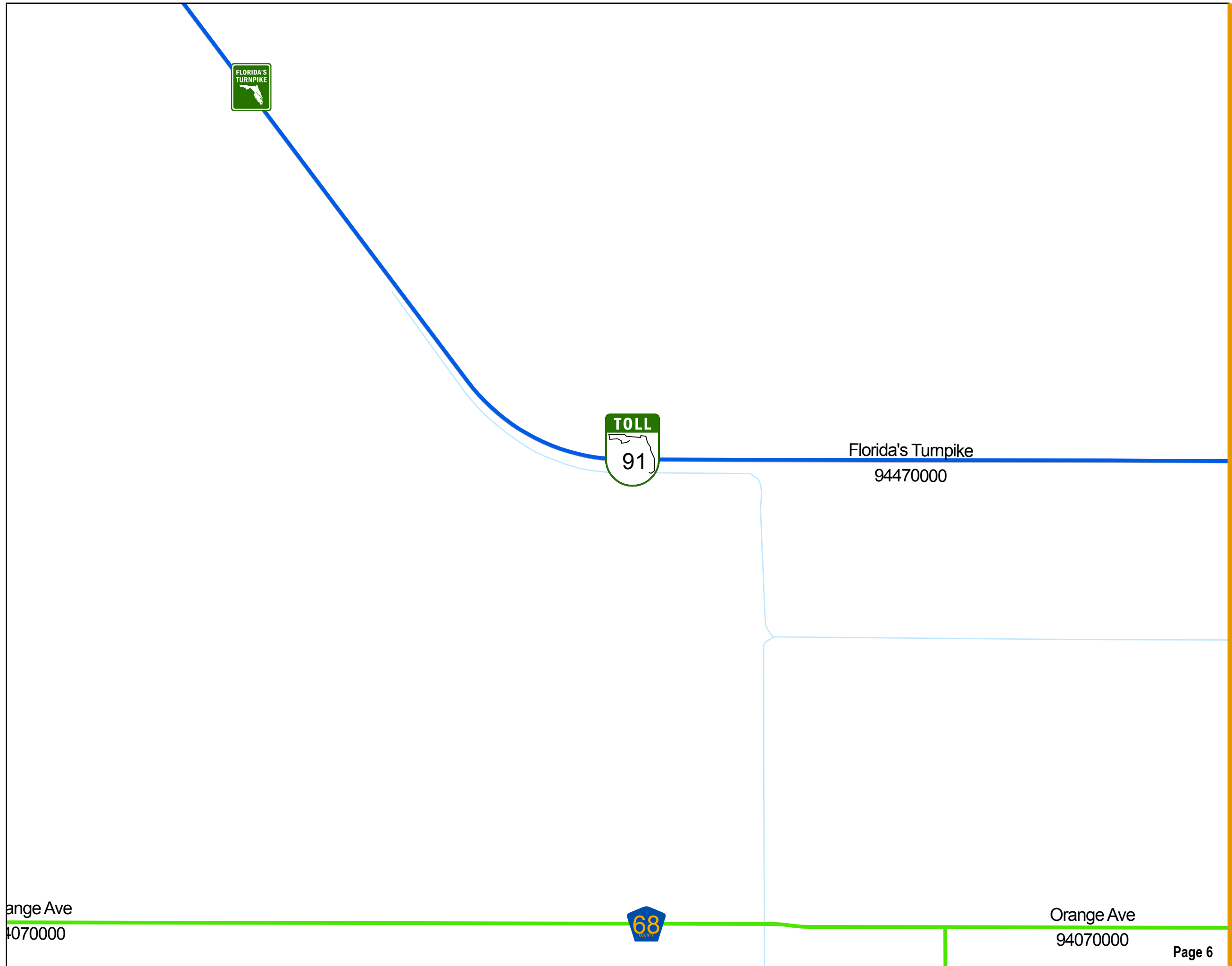
Level of Service

- B
- C
- D
- E
- F




Production Date: 11/12/2017

This data is accurate up to date of production. For further details, please reference the general disclaimer found in front of the document.



FDOT DISTRICT IV

LEVEL OF SERVICE
ASSESSMENT REPORT



LEGEND

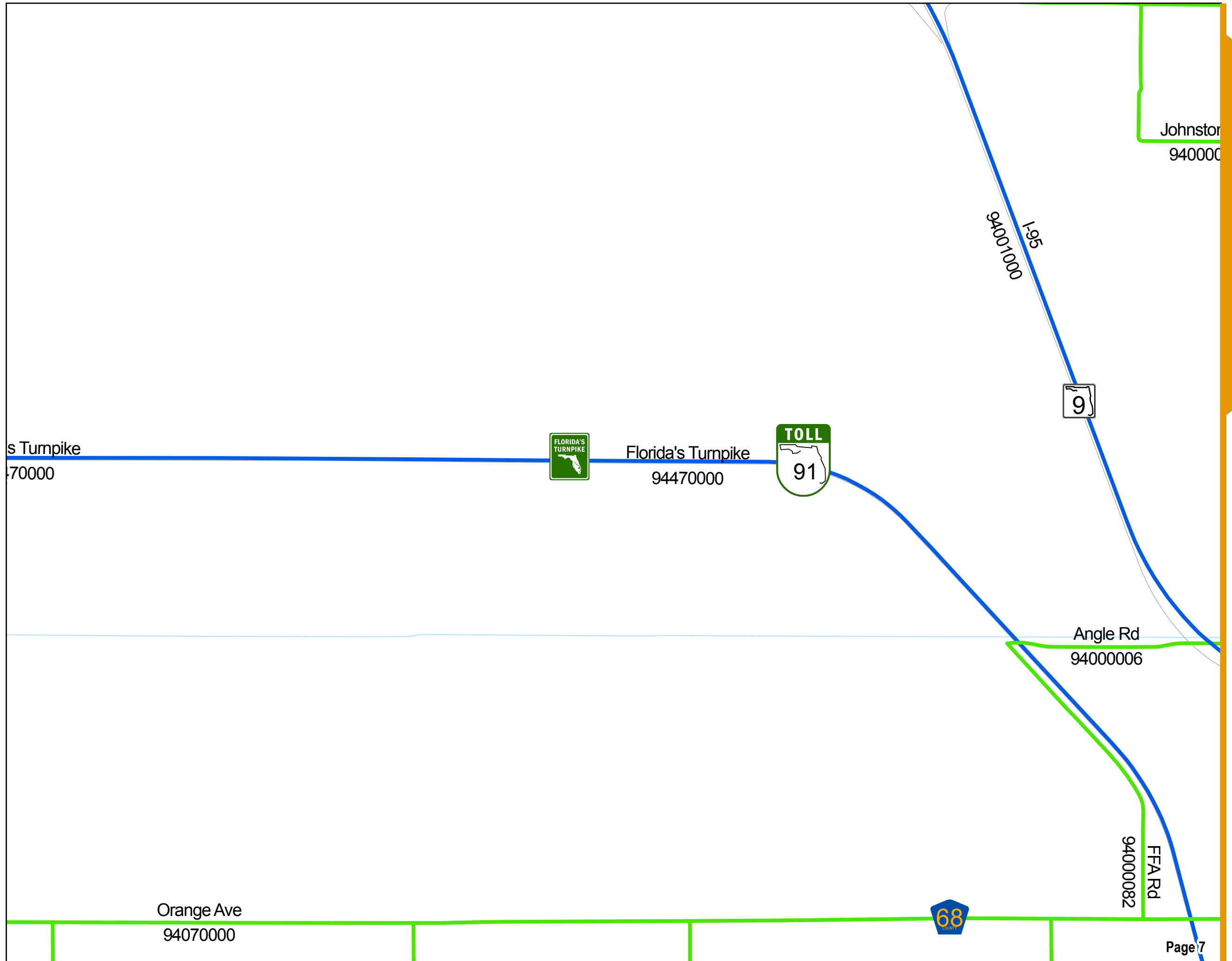
Level of Service

- B
- C
- D
- E
- F



Production Date: 11/12/2017

This data is accurate up to date of production. For further details, please reference the general disclaimer found in front of the document.




Johnston
940000

ST LUCIE COUNTY

2016 DAILY LEVEL OF SERVICE (LOS)

FDOT DISTRICT IV
LEVEL OF SERVICE
ASSESSMENT REPORT



LEGEND

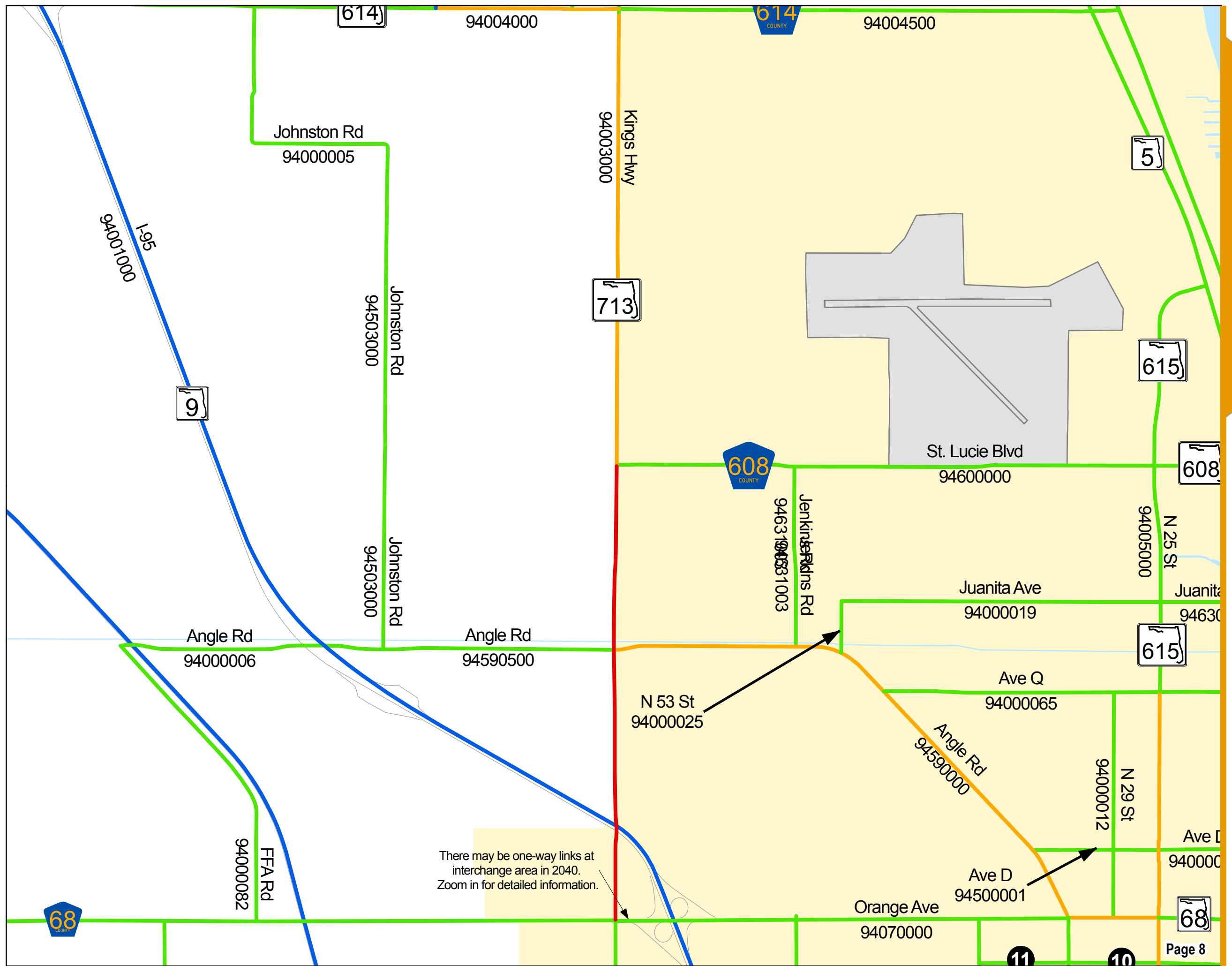
Level of Service

- B
- C
- D
- E
- F



Production Date: 11/12/2017

This data is accurate up to date of production. For further details, please reference the general disclaimer found in front of the document.




ST LUCIE COUNTY

2016 DAILY LEVEL OF SERVICE (LOS)

FDOT DISTRICT IV

**LEVEL OF SERVICE
ASSESSMENT REPORT**



LEGEND

Level of Service

- B
- C
- D
- E
- F



Production Date: 11/12/2017

This data is accurate up to date of production. For further details, please reference the general disclaimer found in front of the document.




- 1. 94630000 - Juanita Ave
- 2. 94040000 - Old Dixie Hwy
- 3. 94000064 - Ave O

- 4. 94000061 - Fisherman's Wharf
- 5. 94000024 - Ave C/AE Backus Ave
- 6. 94070007 - Ave A
- 7. 94100000 - Citrus Ave
- 8. 94000029 - 7 St
- 9. 94000015 - 17 St
- 10. 94000000 - Delaware Ave
- 11. 94500001 - Ave D






FDOT DISTRICT IV

**LEVEL OF SERVICE
ASSESSMENT REPORT**



LEGEND

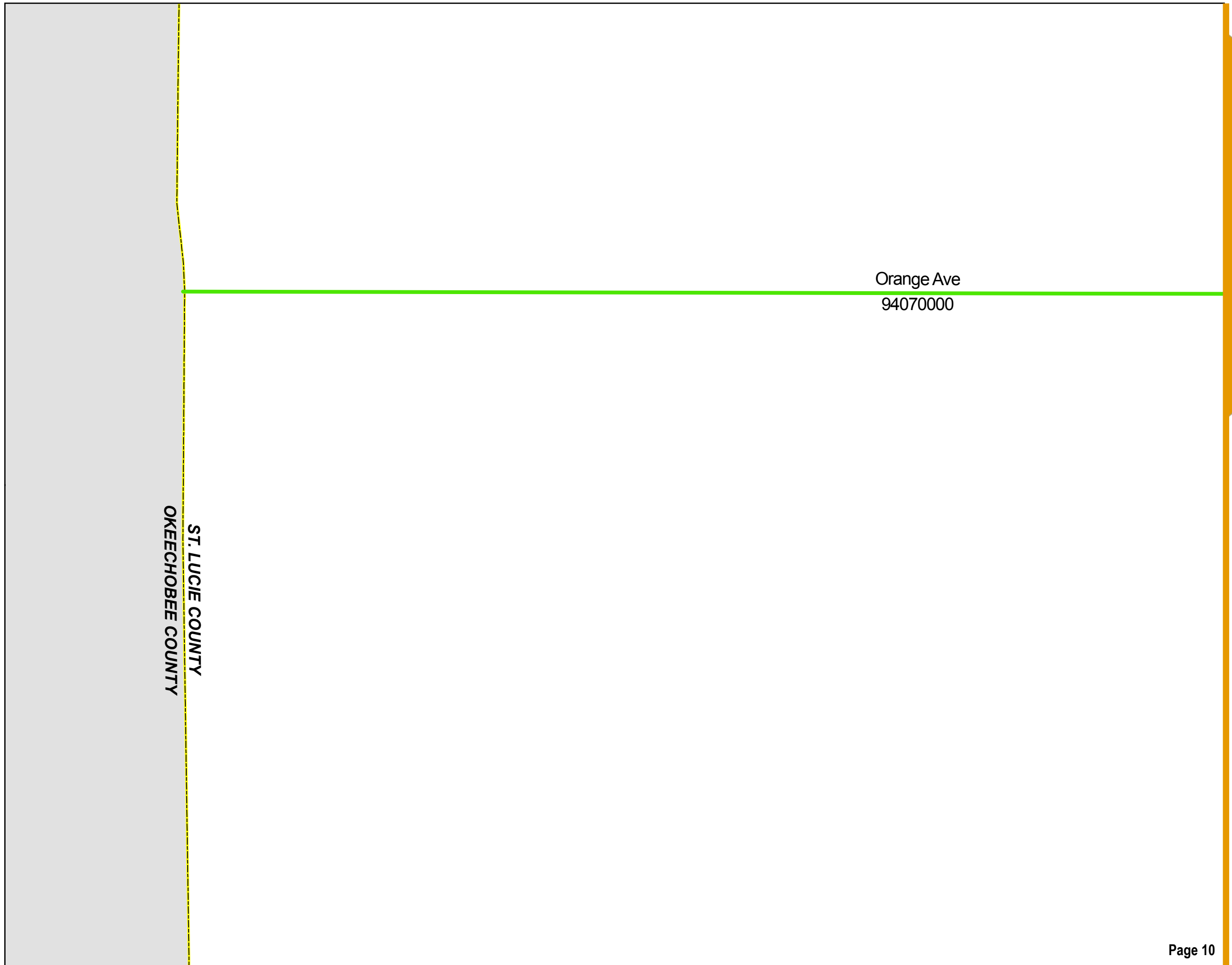
Level of Service

-  B
-  C
-  D
-  E
-  F




Production Date: 11/12/2017

This data is accurate up to date of production. For further details, please reference the general disclaimer found in front of the document.



FDOT DISTRICT IV

**LEVEL OF SERVICE
ASSESSMENT REPORT**



LEGEND

Level of Service

- B
- C
- D
- E
- F



Production Date: 11/12/2017

This data is accurate up to date of production. For further details, please reference the general disclaimer found in front of the document.

Orange Ave
94070000




Orange Ave
94070000



Sneed Rd
94635000

FDOT DISTRICT IV

LEVEL OF SERVICE
ASSESSMENT REPORT



LEGEND

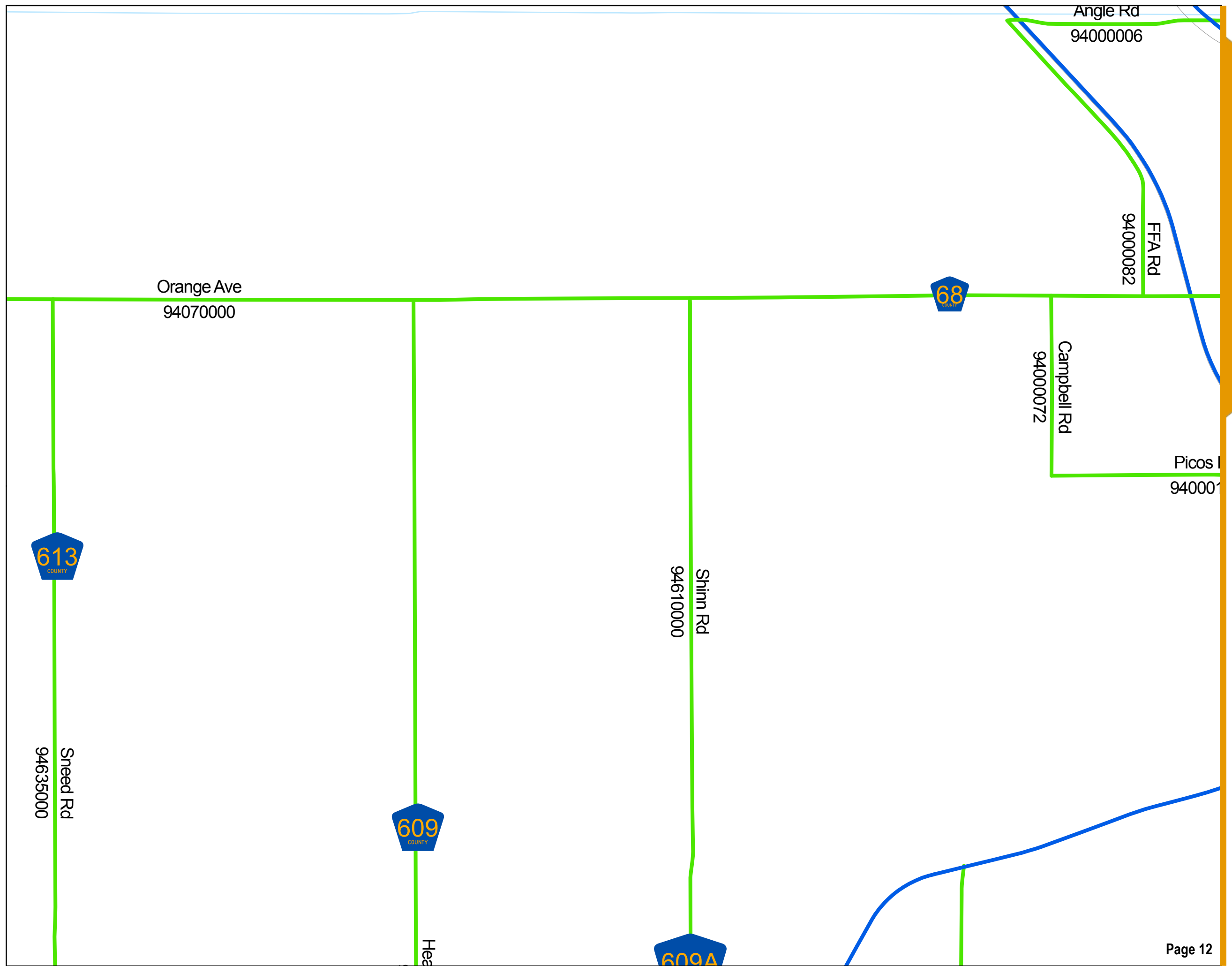
Level of Service

- B
- C
- D
- E
- F




Production Date: 11/12/2017

This data is accurate up to date of production. For further details, please reference the general disclaimer found in front of the document.



FDOT DISTRICT IV
LEVEL OF SERVICE
ASSESSMENT REPORT



LEGEND

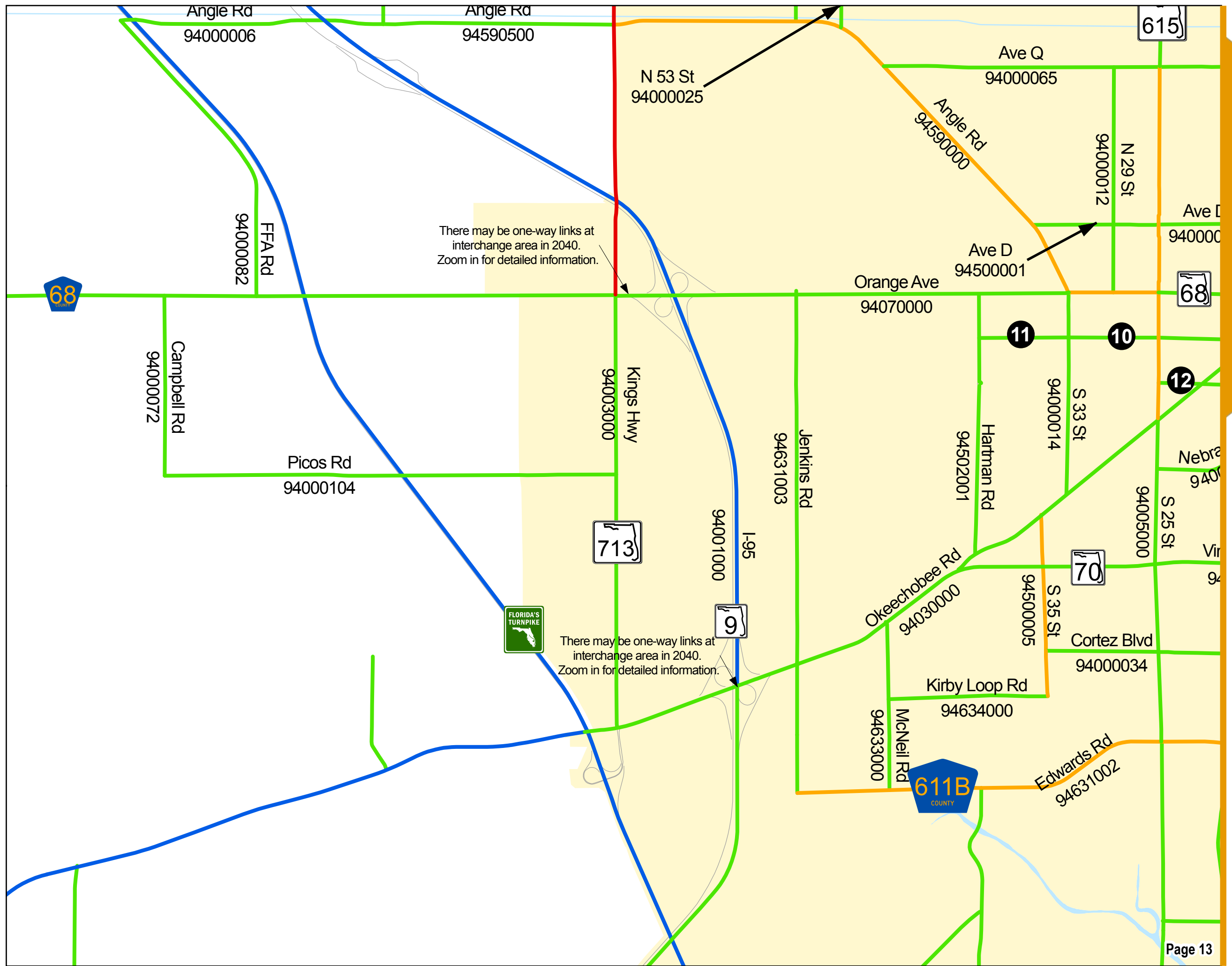
Level of Service

- B
- C
- D
- E
- F




Production Date: 11/12/2017

This data is accurate up to date of production. For further details, please reference the general disclaimer found in front of the document.



ST. LUCIE COUNTY (SOL) DAILY LEVEL OF SERVICE (LOS) REPORT 9102

FDOT DISTRICT IV
LEVEL OF SERVICE
ASSESSMENT REPORT



LEGEND

Level of Service

- B
- C
- D
- E
- F



Production Date: 11/12/2017


This data is accurate up to date of production. For further details, please reference the general disclaimer found in front of the document.



- 3. 94000064 - Ave O
- 4. 94000061 - Fisherman's Wharf
- 5. 94000024 - Ave C/AE Backus Ave
- 6. 94070007 - Ave A
- 7. 94100000 - Citrus Ave
- 8. 94000029 - 7 St
- 9. 94000015 - 17 St
- 10. 94000022 - Delaware Ave
- 11. 94500003 - Delaware Ave
- 12. 94000026 - Georgia Ave

FDOT DISTRICT IV

**LEVEL OF SERVICE
ASSESSMENT REPORT**



LEGEND

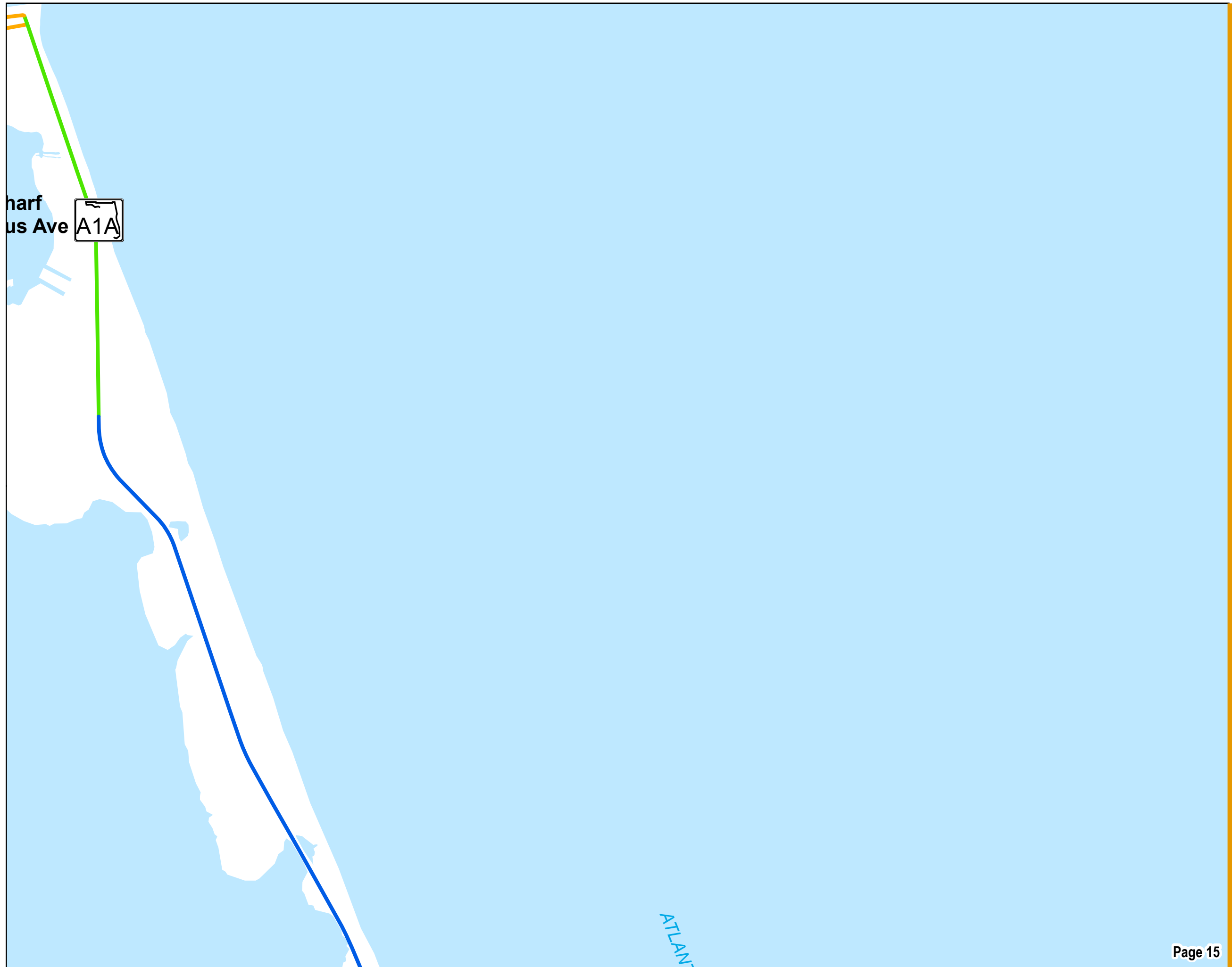
Level of Service

- B
- C
- D
- E
- F




Production Date: 11/12/2017

This data is accurate up to date of production. For further details, please reference the general disclaimer found in front of the document.



FDOT DISTRICT IV

**LEVEL OF SERVICE
ASSESSMENT REPORT**



LEGEND

Level of Service

- B
- C
- D
- E
- F



Production Date: 11/12/2017

This data is accurate up to date of production. For further details, please reference the general disclaimer found in front of the document.


UNTY
COUNTY

ST LUCIE COUNTY

2016 DAILY LEVEL OF SERVICE (LOS)

FDOT DISTRICT IV

**LEVEL OF SERVICE
ASSESSMENT REPORT**



LEGEND

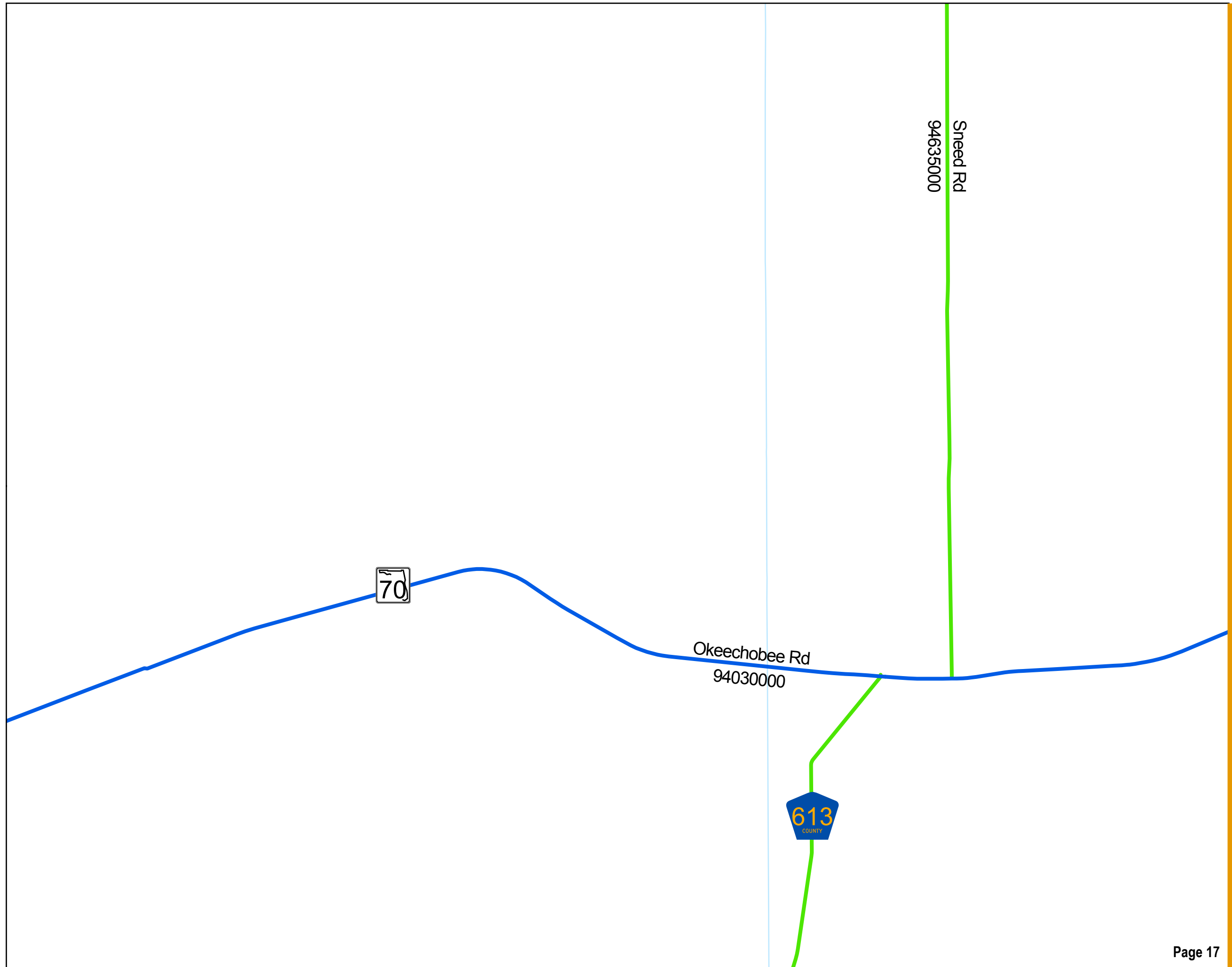
Level of Service

- B
- C
- D
- E
- F

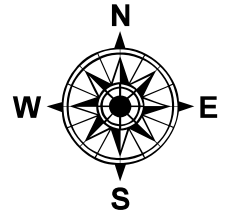


Production Date: 11/12/2017

This data is accurate up to date of production. For further details, please reference the general disclaimer found in front of the document.



FDOT DISTRICT IV
LEVEL OF SERVICE
ASSESSMENT REPORT



LEGEND

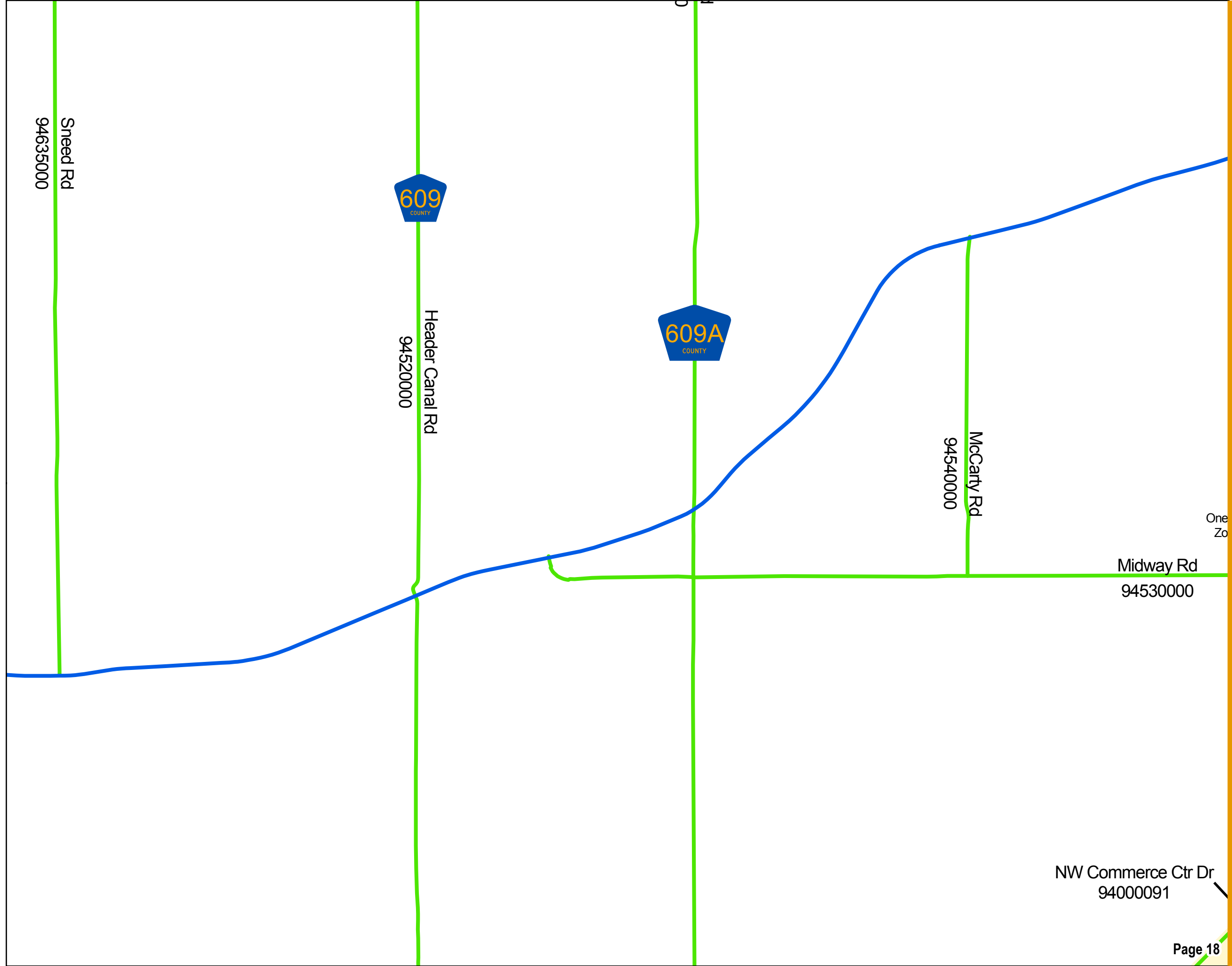
Level of Service

- B
- C
- D
- E
- F



Production Date: 11/12/2017

This data is accurate up to date of production. For further details, please reference the general disclaimer found in front of the document.




ST LUCIE COUNTY

2016 DAILY LEVEL OF SERVICE (LOS)

NW Commerce Ctr Dr
 94000091

FDOT DISTRICT IV
LEVEL OF SERVICE
ASSESSMENT REPORT



LEGEND

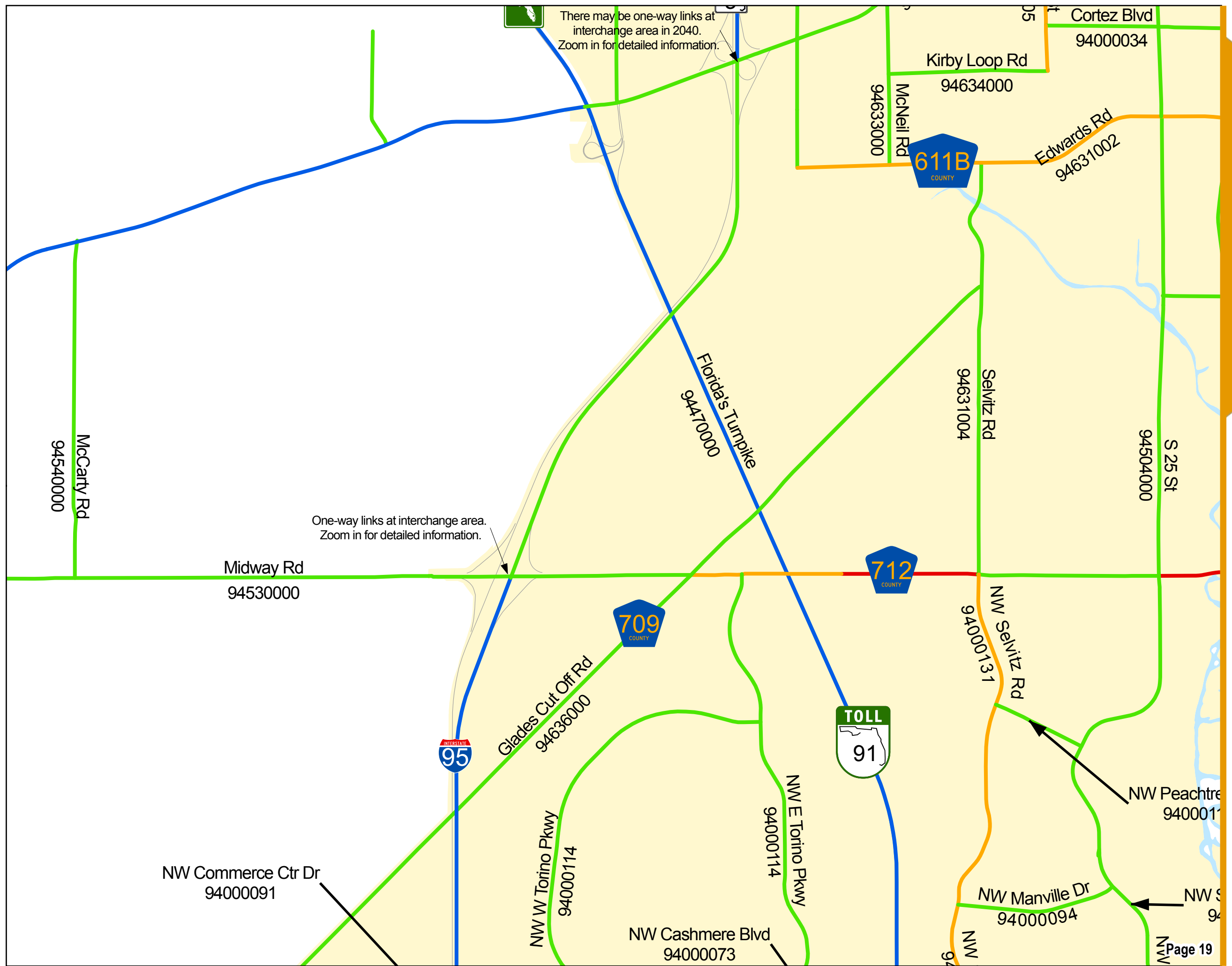
Level of Service

- B
- C
- D
- E
- F



Production Date: 11/12/2017

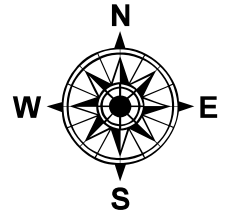
This data is accurate up to date of production. For further details, please reference the general disclaimer found in front of the document.



ST LUCIE COUNTY

(LOS) DAILY LEVEL OF SERVICE (LOS) 9102

FDOT DISTRICT IV
LEVEL OF SERVICE
ASSESSMENT REPORT



LEGEND

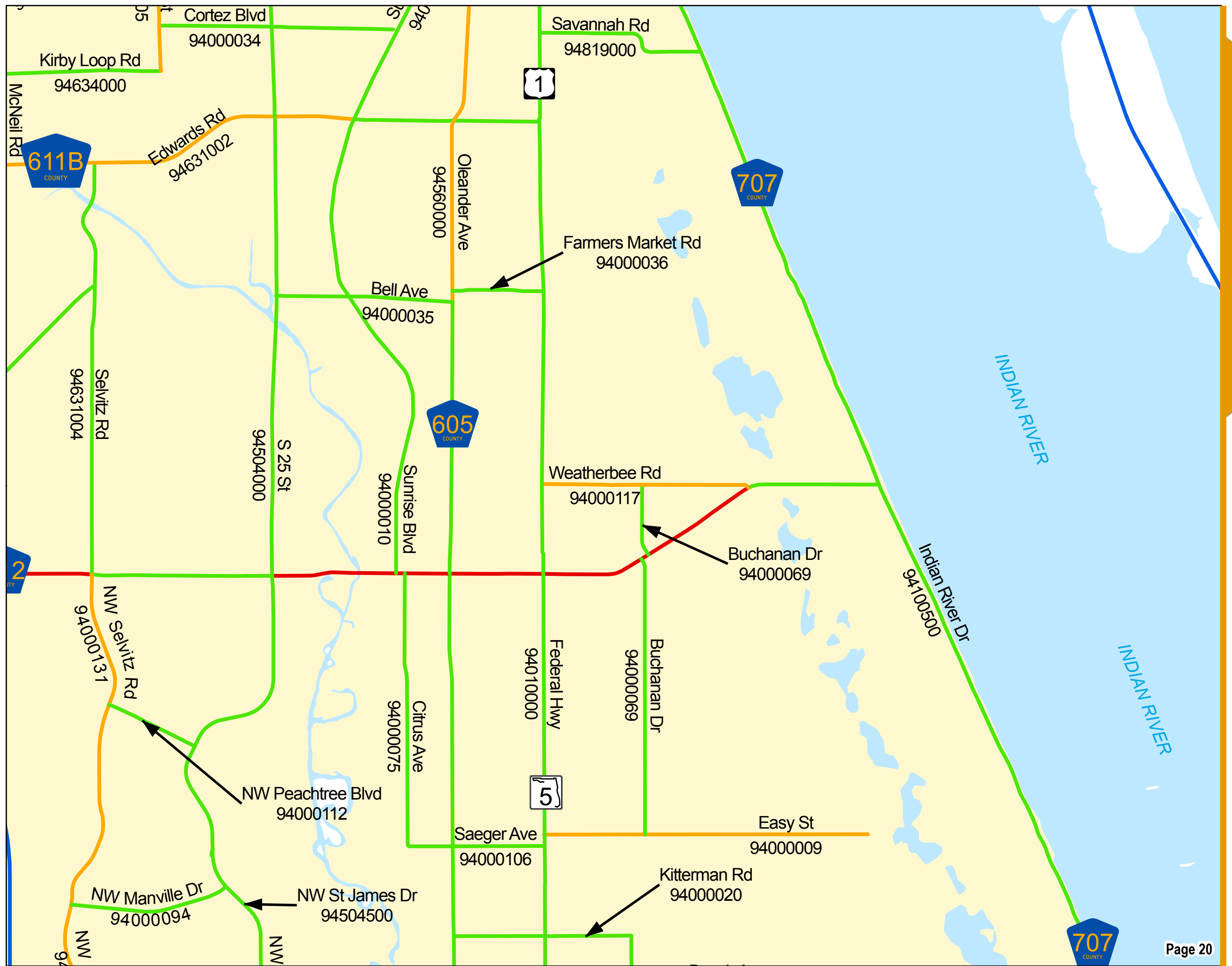
Level of Service

- B
- C
- D
- E
- F




Production Date: 11/12/2017

This data is accurate up to date of production. For further details, please reference the general disclaimer found in front of the document.



FDOT DISTRICT IV

**LEVEL OF SERVICE
ASSESSMENT REPORT**



LEGEND

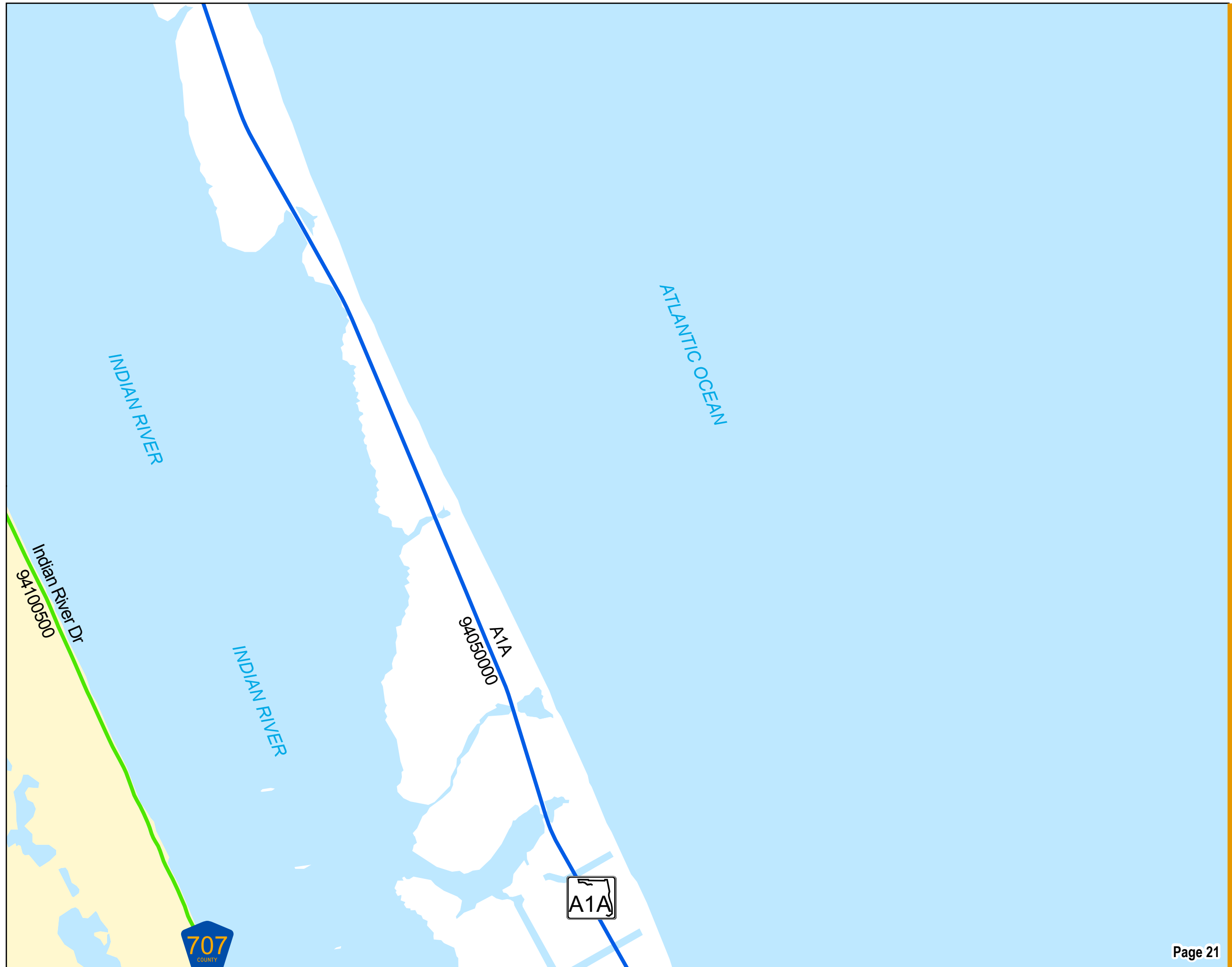
Level of Service

- B
- C
- D
- E
- F




Production Date: 11/12/2017

This data is accurate up to date of production. For further details, please reference the general disclaimer found in front of the document.



FDOT DISTRICT IV

**LEVEL OF SERVICE
ASSESSMENT REPORT**



LEGEND

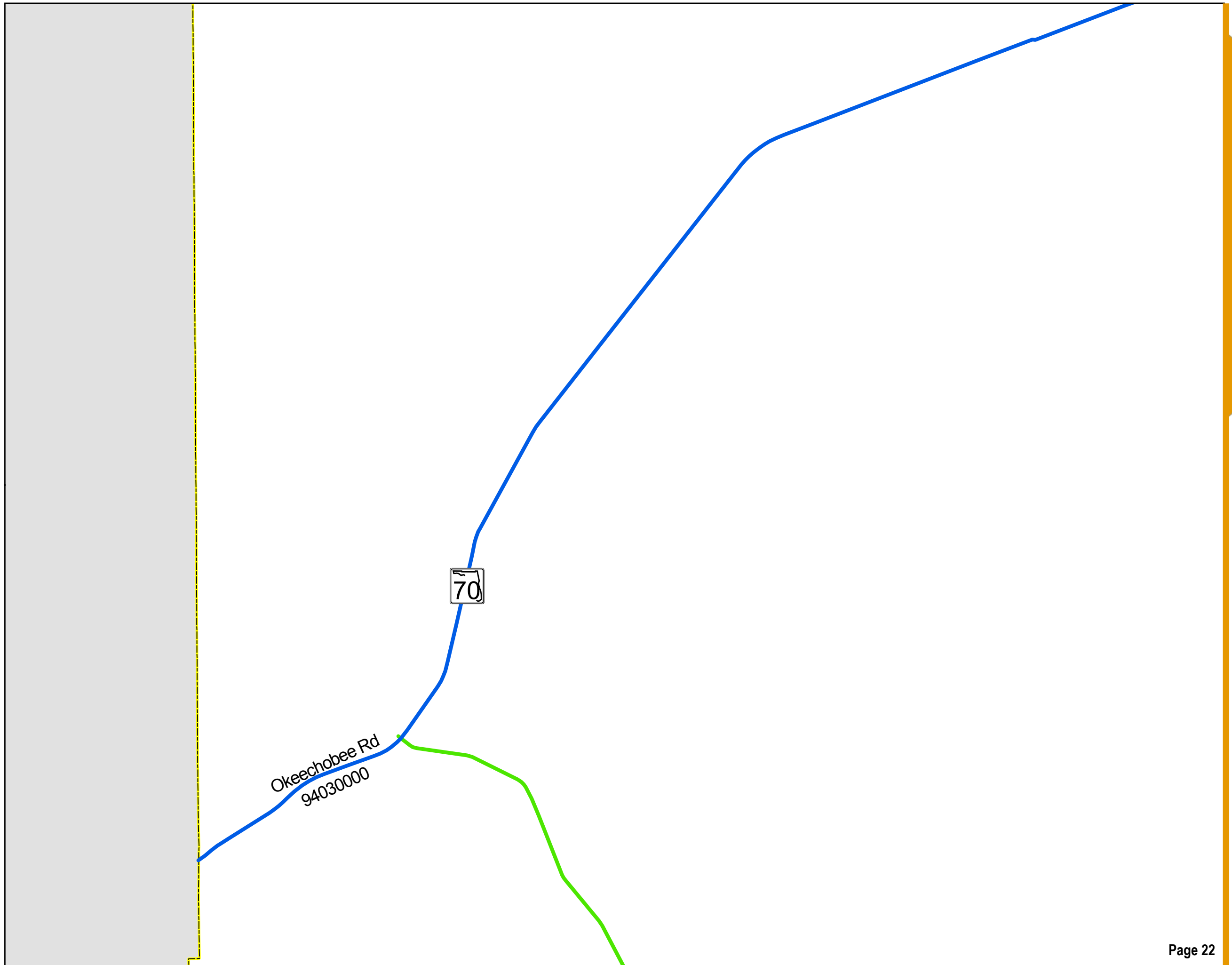
Level of Service

- B
- C
- D
- E
- F

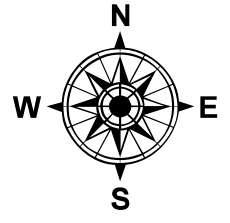


Production Date: 11/12/2017

This data is accurate up to date of production. For further details, please reference the general disclaimer found in front of the document.



FDOT DISTRICT IV
LEVEL OF SERVICE
ASSESSMENT REPORT



LEGEND

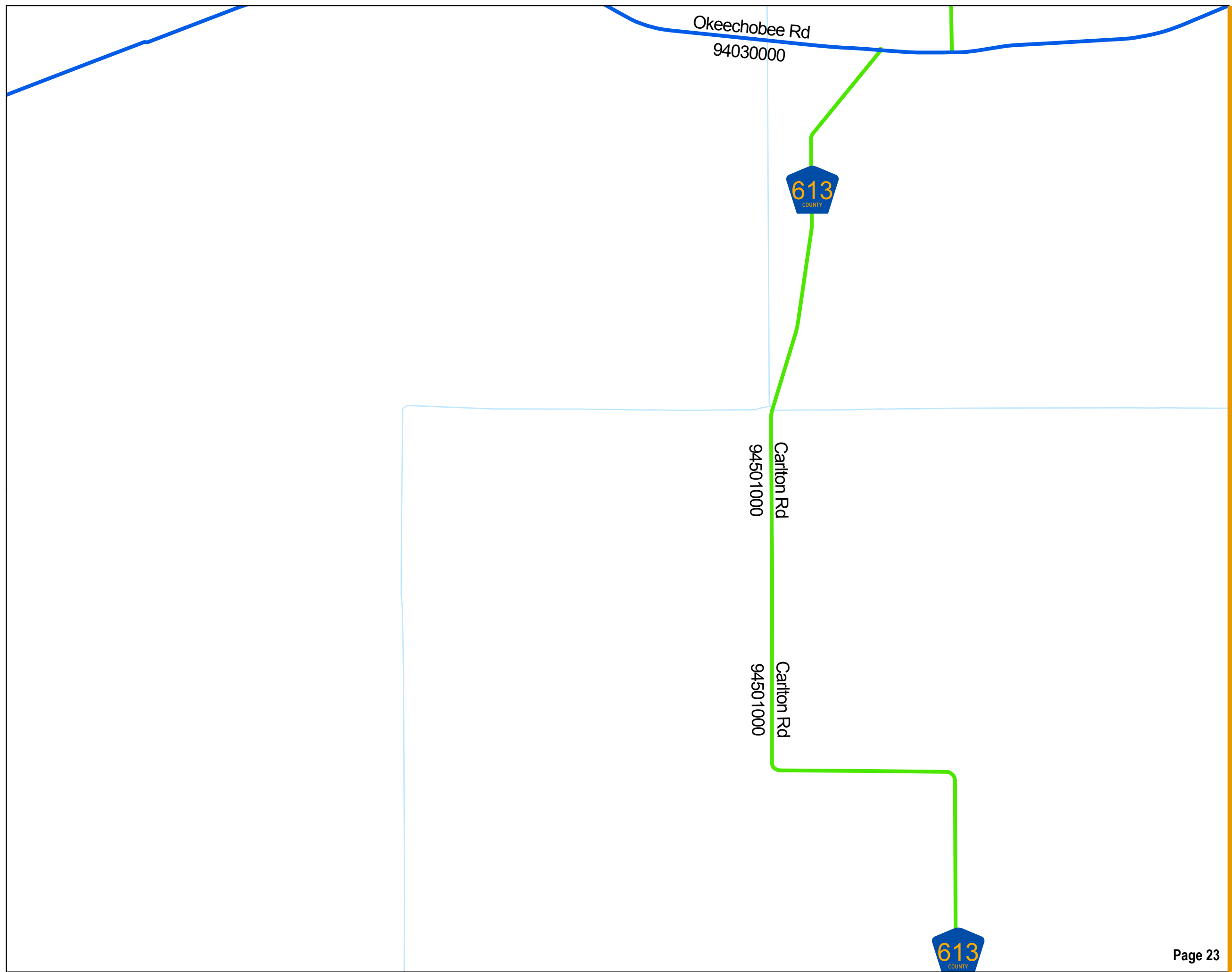
Level of Service

- B
- C
- D
- E
- F



Production Date: 11/12/2017

This data is accurate up to date of production. For further details, please reference the general disclaimer found in front of the document.




ST LUCIE COUNTY

2016 DAILY LEVEL OF SERVICE (LOS)






FDOT DISTRICT IV

**LEVEL OF SERVICE
ASSESSMENT REPORT**



LEGEND

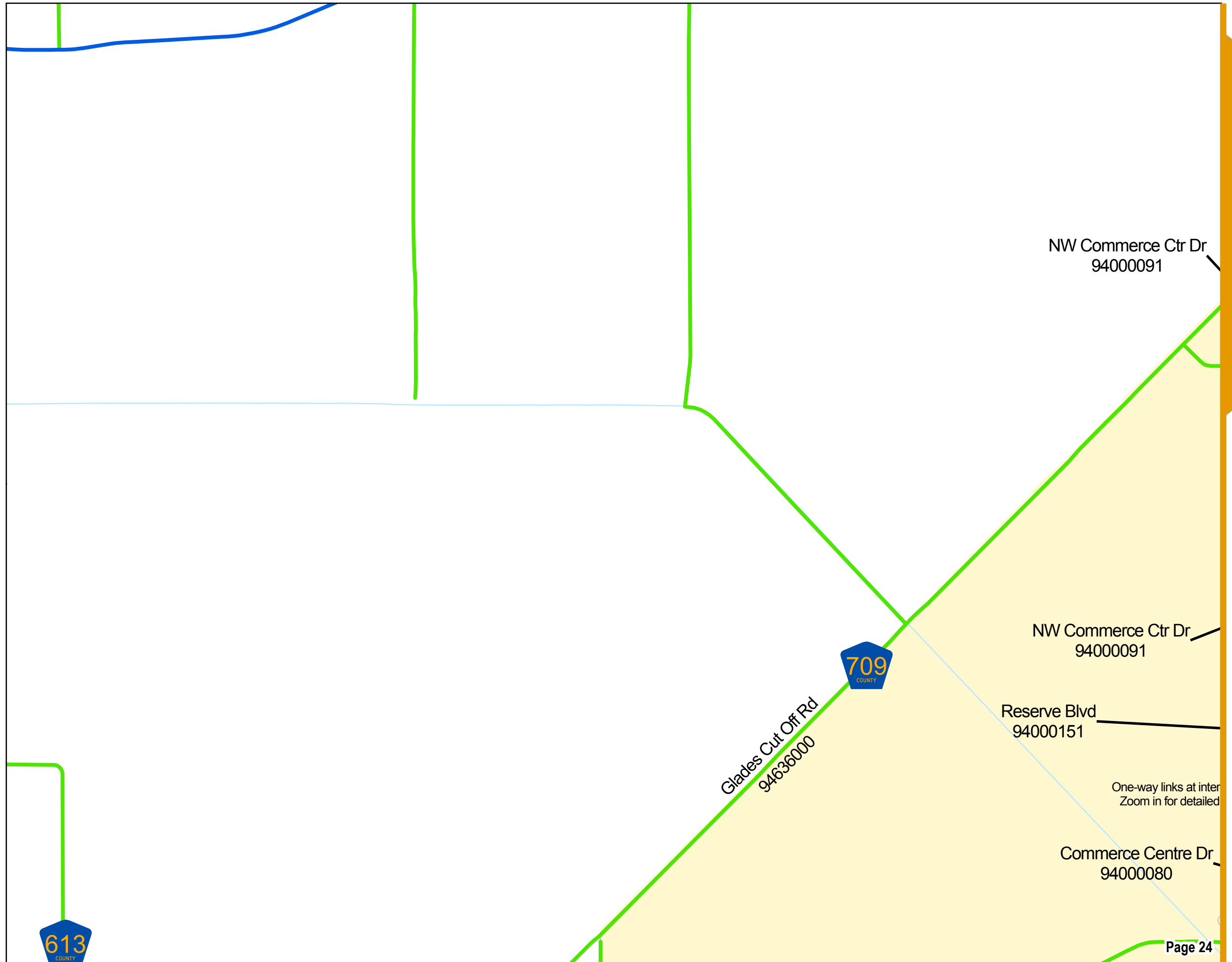
Level of Service

-  B
-  C
-  D
-  E
-  F



Production Date: 11/12/2017

This data is accurate up to date of production. For further details, please reference the general disclaimer found in front of the document.



NW Commerce Ctr Dr
94000091

NW Commerce Ctr Dr
94000091

Reserve Blvd
94000151


Commerce Centre Dr
94000080

One-way links at inter
Zoom in for detailed

ST LUCIE COUNTY

2016 DAILY LEVEL OF SERVICE (LOS)

FDOT DISTRICT IV
LEVEL OF SERVICE
ASSESSMENT REPORT



LEGEND

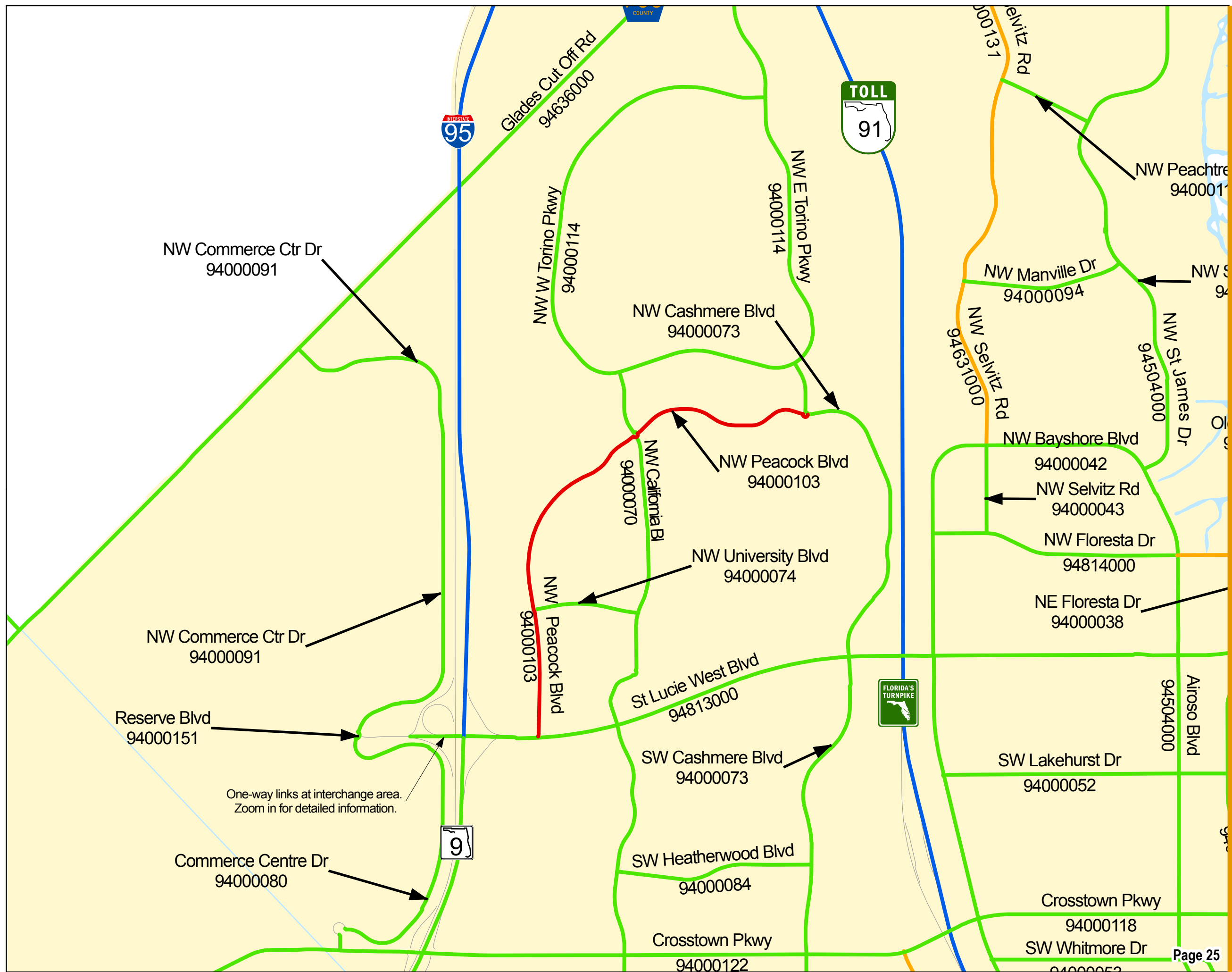
Level of Service

- B
- C
- D
- E
- F



Production Date: 11/12/2017

This data is accurate up to date of production. For further details, please reference the general disclaimer found in front of the document.




ST LUCIE COUNTY

2016 DAILY LEVEL OF SERVICE (LOS)

FDOT DISTRICT IV

LEVEL OF SERVICE
ASSESSMENT REPORT



LEGEND

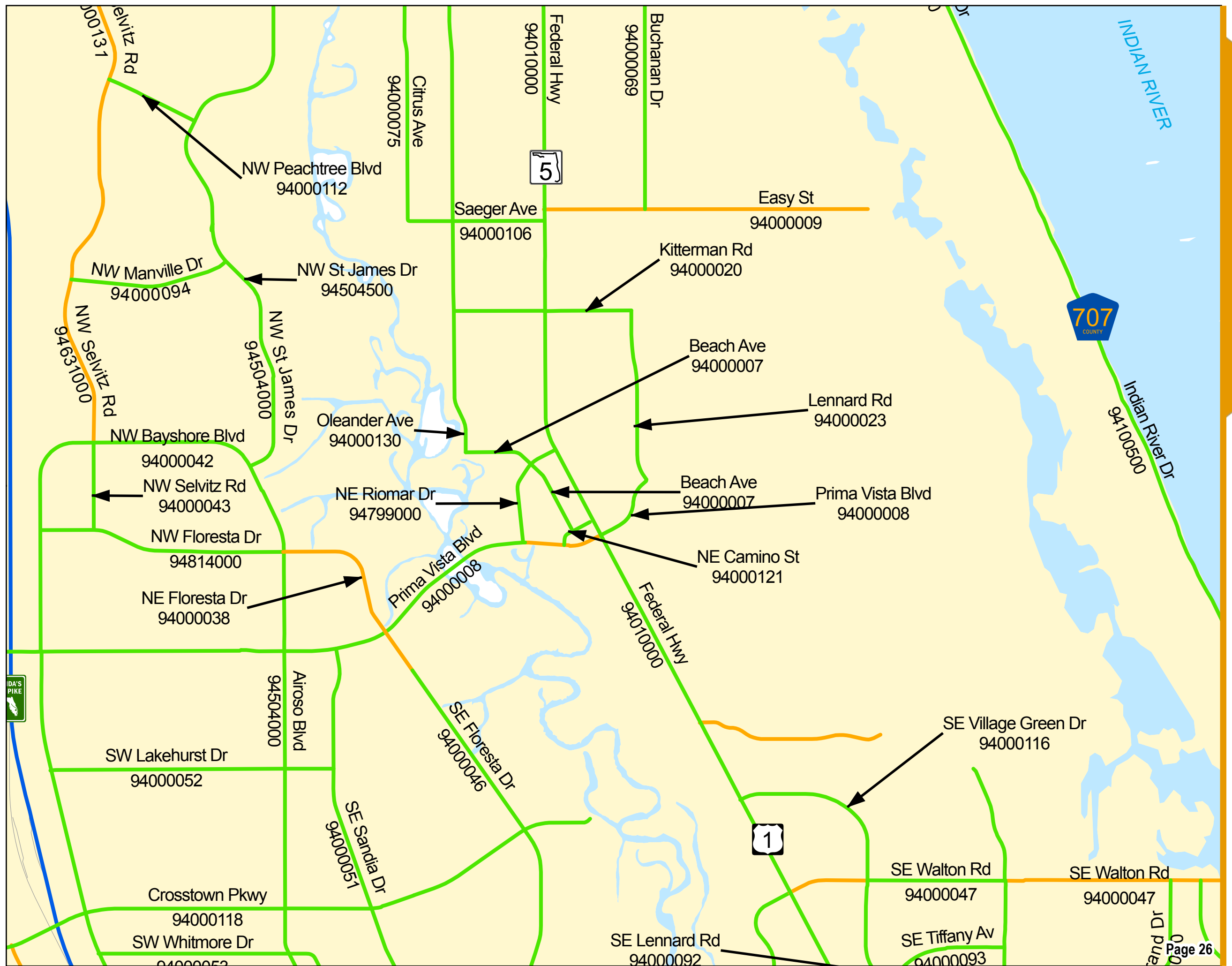
Level of Service

- B
- C
- D
- E
- F

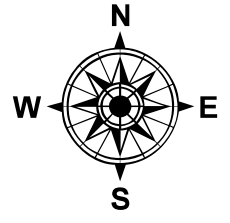


Production Date: 11/12/2017

This data is accurate up to date of production. For further details, please reference the general disclaimer found in front of the document.



FDOT DISTRICT IV
LEVEL OF SERVICE
ASSESSMENT REPORT



LEGEND

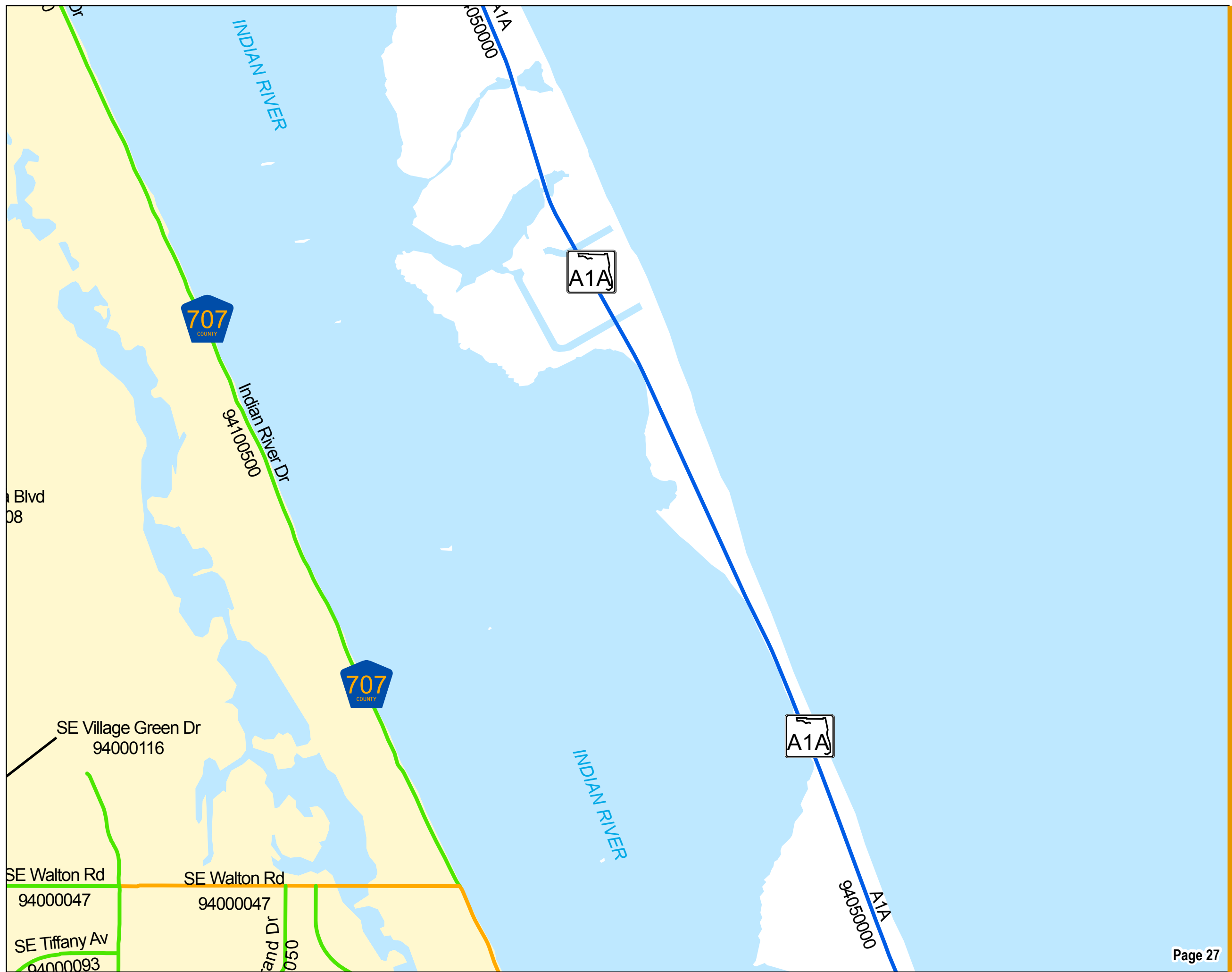
Level of Service

- B
- C
- D
- E
- F

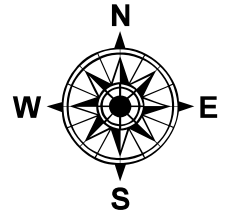


Production Date: 11/12/2017

This data is accurate up to date of production. For further details, please reference the general disclaimer found in front of the document.



FDOT DISTRICT IV
LEVEL OF SERVICE
ASSESSMENT REPORT



LEGEND

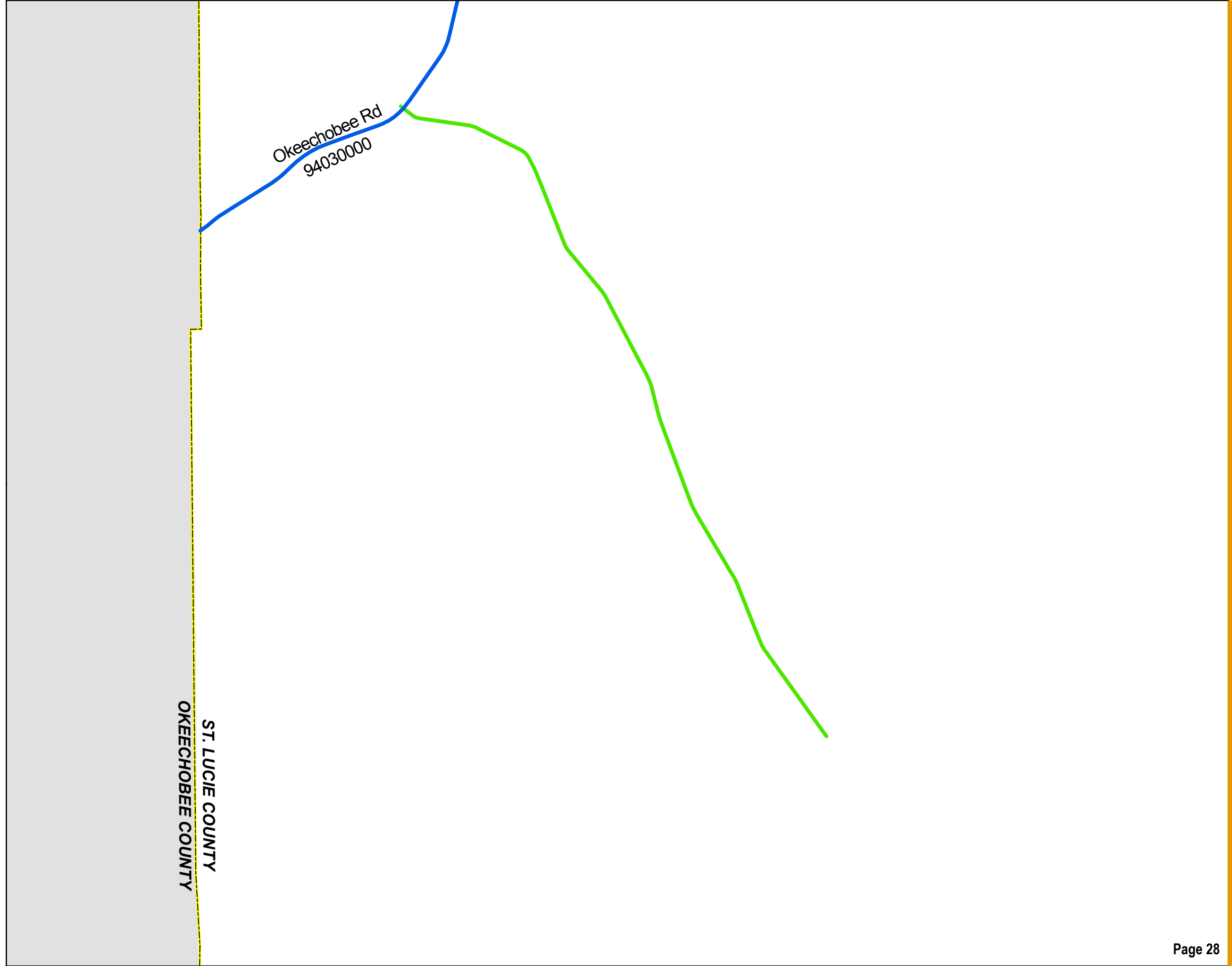
Level of Service

- B
- C
- D
- E
- F




Production Date: 11/12/2017

This data is accurate up to date of production. For further details, please reference the general disclaimer found in front of the document.



FDOT DISTRICT IV

LEVEL OF SERVICE
ASSESSMENT REPORT



LEGEND

Level of Service

- B
- C
- D
- E
- F



Production Date: 11/12/2017

This data is accurate up to date of production. For further details, please reference the general disclaimer found in front of the document.

Carlton Rd
94501000




Carlton Rd
94501500

Glades Cut Off Rd
94636500



FDOT DISTRICT IV
LEVEL OF SERVICE
ASSESSMENT REPORT



LEGEND

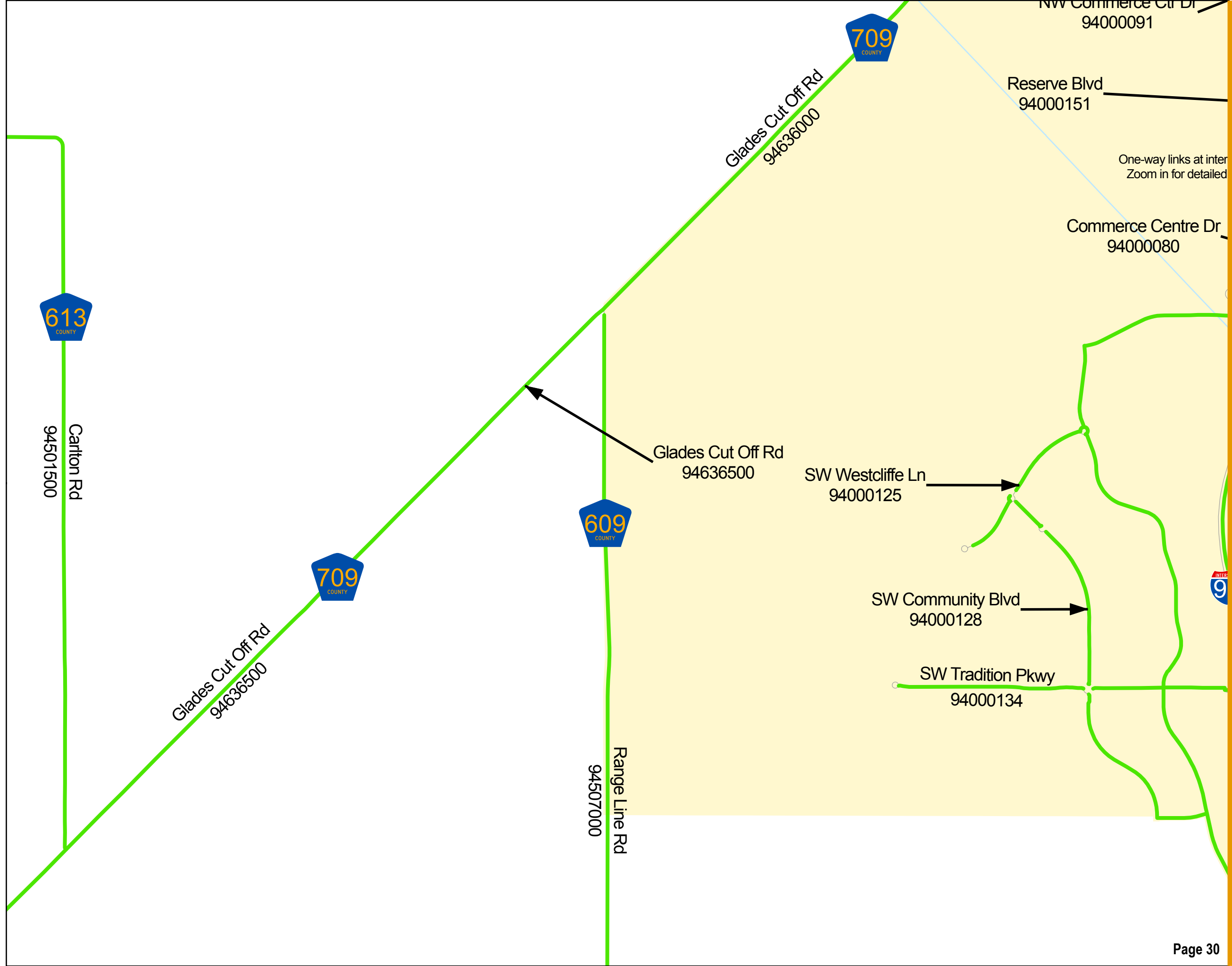
Level of Service

- B
- C
- D
- E
- F



Production Date: 11/12/2017


This data is accurate up to date of production. For further details, please reference the general disclaimer found in front of the document.



ST LUCIE COUNTY

2016 DAILY LEVEL OF SERVICE (LOS)

FDOT DISTRICT IV
LEVEL OF SERVICE
ASSESSMENT REPORT



LEGEND

Level of Service

- B
- C
- D
- E
- F




Production Date: 11/12/2017

This data is accurate up to date of production. For further details, please reference the general disclaimer found in front of the document.



FDOT DISTRICT IV
LEVEL OF SERVICE
ASSESSMENT REPORT



LEGEND

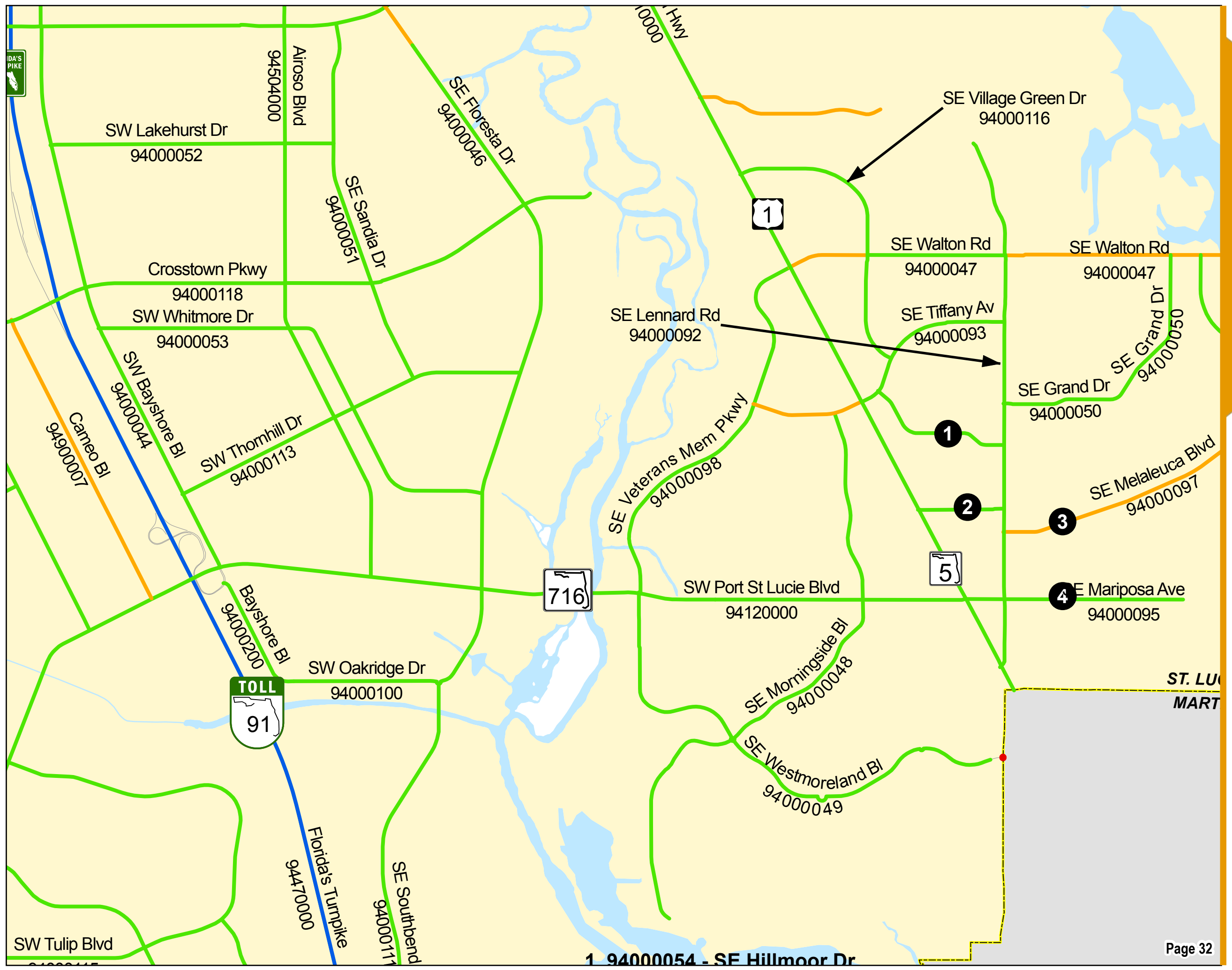
Level of Service

- B
- C
- D
- E
- F



Production Date: 11/12/2017

This data is accurate up to date of production. For further details, please reference the general disclaimer found in front of the document.




ST LUCIE COUNTY

2016 DAILY LEVEL OF SERVICE (LOS)

FDOT DISTRICT IV

LEVEL OF SERVICE
ASSESSMENT REPORT



LEGEND

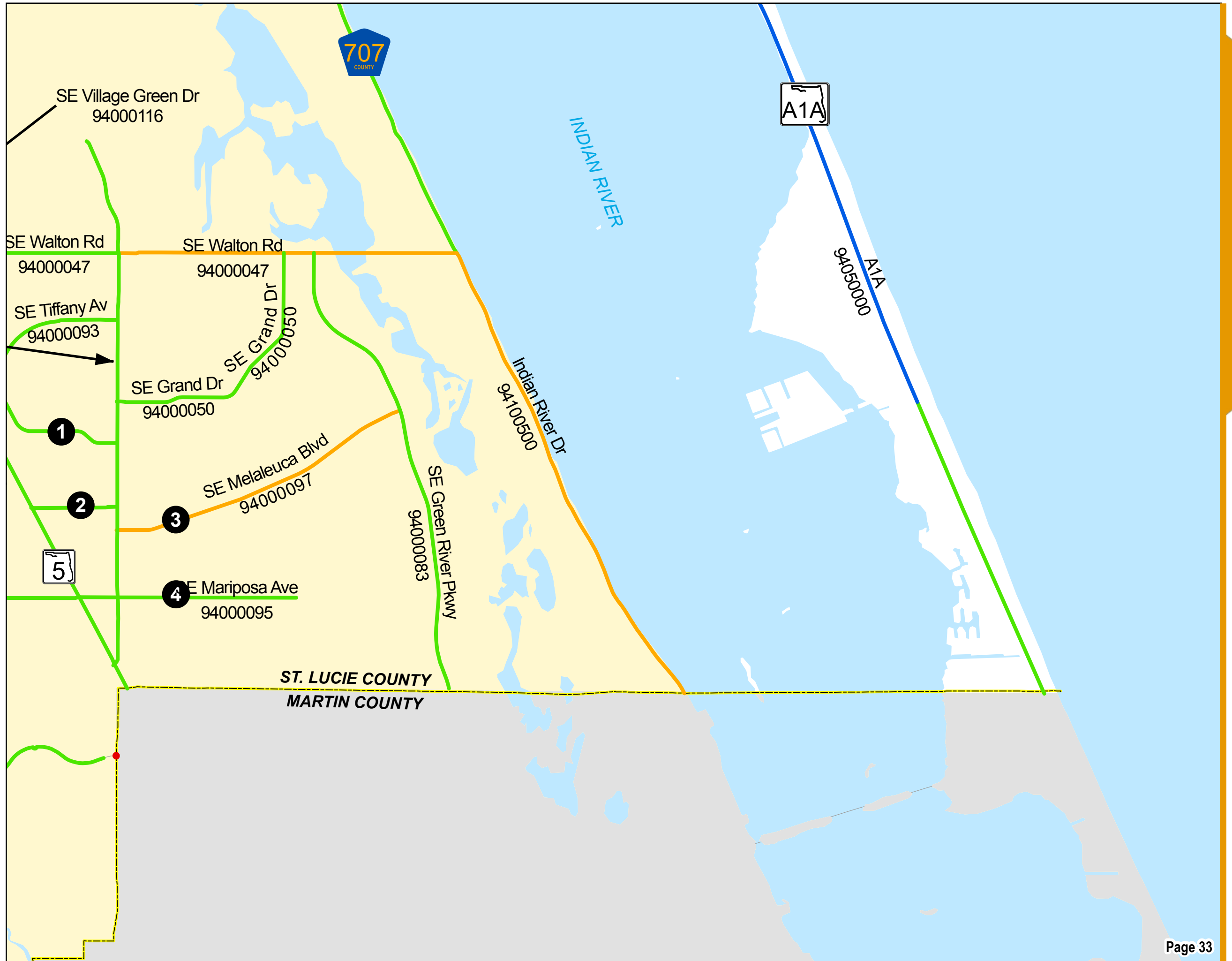
Level of Service

- B
- C
- D
- E
- F

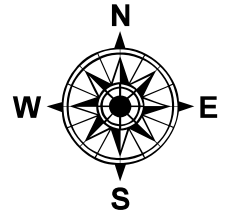


Production Date: 11/12/2017

This data is accurate up to date of production. For further details, please reference the general disclaimer found in front of the document.




**FDOT DISTRICT IV
LEVEL OF SERVICE
ASSESSMENT REPORT**



LEGEND

Level of Service


- B
- C
- D
- E
- F



Production Date: 11/12/2017


This data is accurate up to date of production. For further details, please reference the general disclaimer found in front of the document.

**ST. LUCIE COUNTY
OKEECHOBEE COUNTY**



FDOT DISTRICT IV

**LEVEL OF SERVICE
ASSESSMENT REPORT**



LEGEND


Level of Service

- B
- C
- D
- E
- F




Production Date: 11/12/2017

This data is accurate up to date of production. For further details, please reference the general disclaimer found in front of the document.



FDOT DISTRICT IV

LEVEL OF SERVICE
ASSESSMENT REPORT



LEGEND

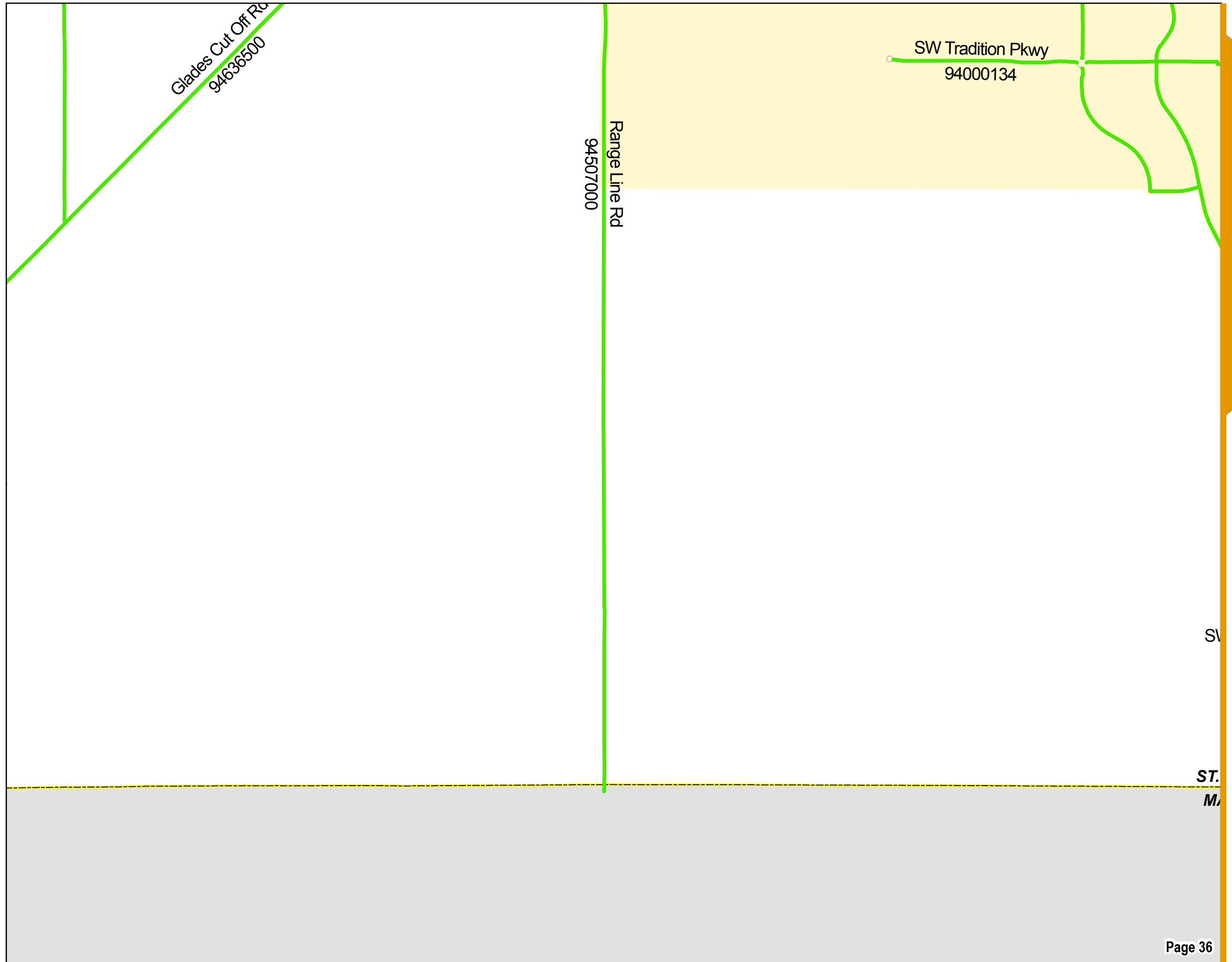
Level of Service

- B
- C
- D
- E
- F



Production Date: 11/12/2017

This data is accurate up to date of production. For further details, please reference the general disclaimer found in front of the document.




ST LUCIE COUNTY

2016 DAILY LEVEL OF SERVICE (LOS)

SW
ST.
M/

FDOT DISTRICT IV

**LEVEL OF SERVICE
ASSESSMENT REPORT**



LEGEND

Level of Service

- B
- C
- D
- E
- F



Production Date: 11/12/2017


This data is accurate up to date of production. For further details, please reference the general disclaimer found in front of the document.



**ST. LUCIE COUNTY
MARTIN COUNTY**

FDOT DISTRICT IV

LEVEL OF SERVICE
ASSESSMENT REPORT



LEGEND

Level of Service

- B
- C
- D
- E
- F



Production Date: 11/12/2017

This data is accurate up to date of production. For further details, please reference the general disclaimer found in front of the document.

